

STATE OF ARIZONA
STATE HIGHWAY DEPARTMENT

RIGHT OF WAY PLAN OF THE

ASH FORK-FLAGSTAFF
STATE HIGHWAY

PROJECT NO. 1-40-3(14)175

COCONINO
COUNTY

Click here for US 66 Index

1-40-3(14)175 1 28

RIGHT OF WAY MAP NO. D-3T-547

7-11-194

DATED JULY 14 1961

6636

FINALIZED

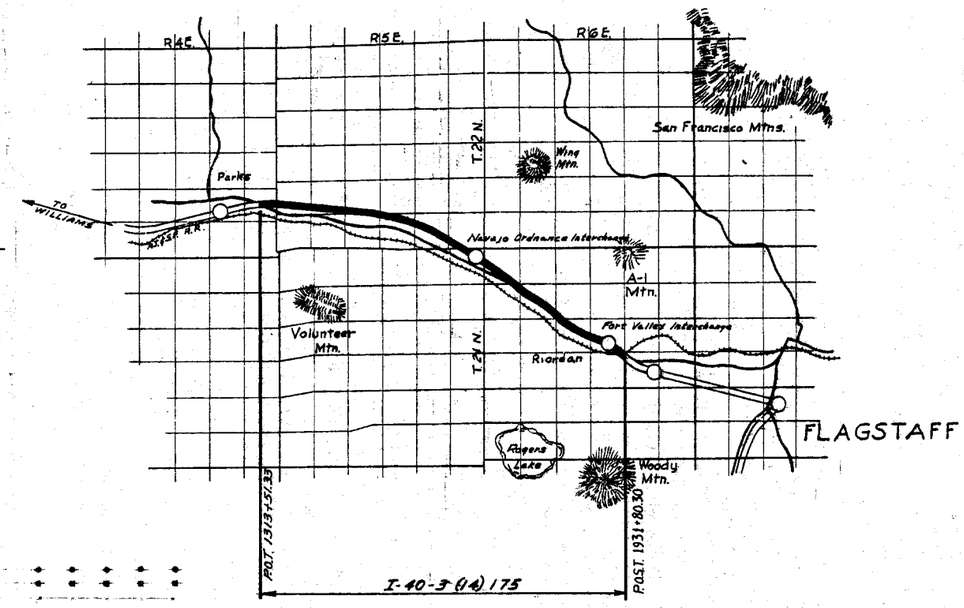

N

NOTE:

THE SOLID DOT, AS SHOWN BELOW, DOES NOT DESIGNATE A R/W MARKER BUT REPRESENTS AN ANGLE POINT OR CHANGE OF DIRECTION IN THE R/W LINE. & IS FOR OFFICE USE ONLY

CONVENTIONAL SIGNS

HIGHWAY CENTER LINE
STATE AND NATIONAL LINES
CITY LIMITS
COUNTY LINE
TOWNSHIP AND RANGE LINES
SECTION LINE
HIGHWAY R/W LINE (NEW)
RAILROAD R/W LINE
PROPERTY LINE
LOT AND PROPERTY LINE (WITHIN EXISTING R/W)
RAILROAD
COMMON R.R. AND HWY. R/W LINE
ACCESS TO BE DENIED
ACCESS GIVEN
PARCEL ITEM NO.
FOREST, NAT'L MONUMENTS, AND INDIAN BOUNDARIES
ANY SCHOOL BOUNDARY
R/W MARKER

TELEPHONE LINE
POWER LINE
WATER LINE
GAS LINE
SEWER LINE
STORM DRAIN
UNDERGROUND TEL. CABLE
BARBED WIRE FENCE
CHAIN LINK FENCE
POWER TRANSMISSION LINE
TELEPHONE & POWER LINE
POWER POLE WITH TRANSFORMER
DOWN GUY
LIGHT POLE
FIRE HYDRANT
WATER METER
WATER VALVE
MANHOLE
EXIST. ROAD OR TRAVELED WAY
GAS METER
GAS VALVE

MAP REVISIONS

DATE	NAME	DESCRIPTIONS
6-25-62	Hawacz	Added Sheets 24 & 25 Corrected take Item C-446 &
"	"	C-447 & C-444
8-20-62	G.C.H.	REDID 1.3 TO 1.8 ADDED NEW AREA IN PLANS ON C-452, C-453, REVISED [illegible]
11-7-62	J.H.J.	Added Item C-445(M)
11-28-62	J.H.J.	Added Easement Sta. 80 U.S.N. Obs. Access Rd.
5-7-63	J. Green	Added Item C-450-1 to sheets 2 & 16
C.O. 2703	8-1-70	Added Resolution No. & Date.
C.O.		FINALIZED.

MAP REVISIONS

DATE	NAME	DESCRIPTIONS
9-7-61	L. Draper	Removed Access Control Across R.R. In Area Of Sta. 1335 On Sheets 18 & 20. Added Slope Easement Sta. 1339+60 To 1338+38.
9-14-61	L. Draper	Relocated Exist. R/W Line In Area Sta. 1372 & To 1365 & Revised Guardrail Record To Agree.
10-4-61	J. Jungers	Corrected easement at Sta. 1281+76 on sheet number 9. shown line to easement at Sta. 1313+35 on sheet number 10
11-22-61	L. Draper	Added (3) Rest Area Between Sta. 1645 & 1690 & Revised Acreages For Items C-448 Sec. 35 & C-477 Sec. 36 To Agree.
12-21-61	G. Cox	Changed Access between Sta. 1782+25 to 1798+00 Sheet 16 & 21
12-21-61	G. Cox	Marked Area to become Non-RA Area Sheet 16 & 21
1-4-62	Kennedy	Added Stock Pile Area ITEM C-424 & C-445
1-18-62	P. Julian	Added Bearings & distances on Stock Pile area
4-4-62	Rogers	Added. Tied To Item C-477. Revised Acreage.
5-29-62	G.C.H.	NAME CHANGE ON ITEM C-447 WAS R.O. MAY BEEN, TO NOW FLAGSTAFF MAYOR COUNCIL EXCHANGE

ASHFORK – FLAGSTAFF HWY.
PARKS–RIORDAN O.P. SECTION
COCONINO COUNTY

Click here for US 66 Index

2185	7-18-60	G.U.T.	Deleted Parcel #C-474. Revised Parcels C-444 & C-445.
2336	7-28-66	E.U.T.	Changed Total s/mt No. to 28. Revised Par. C-477.
9584	9-2-70	P.D.O.	Revised Area Taken for Parcel C-477.
3630	3-3-70	D.D.H.	Added ** Areas & Note. Added ** Note
4589	7-7-70	K.G.	Lined thru Pt. of Par. C-445
6014	7-1-68	P.C.O.	See C.O.
			FINALIZED.

REVISIONS			
C.O.#	DATE	BY	DESCRIPTIONS
	11-7-62	J.H.J.	Added Item C-445(#1)
	7-10-63	Draft.	Added C-446-A & Revised C-446
258	2-5-64	J.H.J.	Added Item C-477-A
313	5-8-64	J.H.J.	Revised Areas C-445-A & C-447A & 444A
378	7-6-64	S.T.L.	DELETED ITEM # C-477-A (DRAIN. EASE)
332	11/20/64	J.B.	Changed Parcel C-477-A
760	4/14/68	J. Hall	Major Changes on Items C-477-3 & 10.
872	11/18/68	N. Fong	DELETE PARCEL C-477A
987	4-8-66	Kawarc	Add Par. C-477-12
1377	12-6-66	NEZ	Total sheets No. from 23 to 28.

PROJECT NO.	I-40-3(14)175
DRAWING NO.	D-3T-547
SHEET NO.	2 OF 28
DRAWN BY	L. DRAPER
DATE COMP.	JULY 5, 1961
SCALE	

OWNERSHIP RECORD SHEET ACQUISITION RECORD

ITEM	OWNER	DESCRIPTION	ACREAGE TAKEN	ACREAGE REMAINING	DATE PROP ACQUIRED	SHEET NO.	COMMISSION APPROVAL	TYPE & DATE INSTRUMENT	RECORDED DATE	RECORDED BOOK	RECORDED PAGE
C-444	COCONINO NAT'L. FOREST	E½ E½ SE¼ SW¼, S½ SE¼ SEC. 6 T. 21 N. R. 6 E.	9.14	91		14, 16	11-16-62	Special Use Permit 8-10-62	Not Recorded		
		E½ NE¼, SE¼ NW¼ NE¼, N½ NW¼ NE¼ LYING NORTH OF R.R. SEC. 7 T. 21 N. R. 6 E.	25.44	48		14, 15, 16					
		S½ NW¼, W½ SW¼, Pt. SE¼ SE¼, Lying North of R.R. & N½ SW¼ NW¼ SE¼, NW¼ NW¼ SE¼ Sec 8, T. 21 N. R. 6 E.	26.11	184		15, 16, 17, 22					
		SW¼ SW¼ SEC. 9 T. 21 N. R. 6 E.	1.13	39		17, 22					
		S½ SE¼ SW¼ LYING NORTH OF R.R. SEC. 15 T. 21 N. R. 6 E. also W½ NW¼ SE¼.	41.26	87		18, 19, 20, 24	1-8-71	Amended Special Use Permit 10-30-70	Not Recorded		
		N½ & SE¼ LYING NORTH OF R.R. SEC. 16 T. 21 N. R. 6 E.	39.82	293.2		17, 18					
		NE¼ NE¼ SEC. 17 T. 21 N. R. 6 E.	~~0.05~~ 0.54	40		17 & 22					
		~~PT. N½ N½ SEC. 23 T. 21 N. R. 6 E.~~	~~.37~~			~~19 & 24~~					
		NW¼, W½ NE¼, W½ SW¼ NE¼, LOT 4 NE¼, N½ SE¼ NE¼ SEC. 34 T. 22 N. R. 5 E.	44.63	225		8, 9 & 9					
		SW¼ NW¼, Pt. Tract "D" HES #546, Sec. 35, T22N. R5E	~~6.89~~ 6.68	~~33.7~~ 35.7		9 & 10					
C-445	KAIBAB NAT'L. FOREST	ALL SEC. 25 LYING NORTH OF R.R. T. 22 N. R. 4 E.	16.23	364		4	3-23-62	Special Use Permit 3-14-62 Amended Special Use Permit 1-16-63 11-20-70 3-11-71	Not Recorded		
		~~SE¼ & NW¼ LYING NORTH OF R.R. SEC. 1 T. 21 N. R. 5 E.~~	~~46.19~~	~~67.8~~		~~11, 12, 13~~					
		S½ S½ SEC. 30 T. 22 N. R. 5 E.	23.42	137		4 & 5					
		N½ N½ LYING NORTH OF R.R. SEC. 31 T. 22 N. R. 5 E.	10.45	15		4, 5 & 21					
		PT. N½ SEC. 32 T. 22 N. R. 5 E.	23.18	252		5, 6 & 28			Not Recorded		
		PT. SEC. 33 LYING NORTH OF R.R. T. 22 N. R. 5 E.	38.88	201.5		6, 7 & 28					
		Lot 1 & Pt. Tract 'D' HES. 546 Sec. 35 T. 22 N. R. 5 E.	~~19.41~~ 5.9	~~54~~ 14.8		9, 10					
C-446	LAWRENCE & VIRGINIA DIEHL H/W	PT. E½ NE¼ NE¼ SEC. 22 T. 21 N. R. 6 E.	0.21	17.60		18, 24, 25	3-6-62	Corrected W.D. 5-22-63	8-22-63	207	567-8
C-448	O. T. CATTLE CO. a limited co-partnership	E½ NW¼ SE¼, W½ NE¼ SE¼ SEC. 15 T. 21 N. R. 6 E.	1.79	38.2		20	10-9-63	F.O.C. 1-31-64	3-4-64	215	697-9
C-450	ALBERT A. COFONE (SINGLE MAN)	E½ NE¼ SE¼, S½ NW¼ NE¼ SE¼, SW¼ NE¼ SE¼, W½ NE¼ SE¼ SE¼, S½ SE¼ SE¼ NE¼, NE¼ NW¼ NE¼ SE¼, SE¼ NW¼ SE¼, S½ NE¼ NW¼ SE¼ & E½ NE¼ SW¼ SE¼, NW¼ SE¼ SE¼, NW¼ NE¼ SW¼ SE¼, N½ NW¼ SW¼ SE¼, S½ SW¼ NW¼ SE¼, SE¼ SE¼ NE¼ SW¼ LYING NORTH OF R.R. SEC. 8 T. 21 N. R. 6 E.	6.04 (3.44 Non-FA) Total - 9.48	58.02		17, 22	6-30-66	F.O.C. 11-4-66	1-18-67	269	579-81
C-450-1	ALBERT A. COFONE et al	Pt. SE¼ SE¼, Sec. 8 T. 21 N. R. 6 E.	15,700 Sq. Ft.			17	6-30-66	F.O.C. 11-4-66	1-18-67	269	579-81
C-451	Charles Sexton	Pt. SE¼ SE¼ SW¼ Sec 8 & Pt. NE¼ NE¼ NW¼ Sec. 7, T. 21 N. R. 6 E.	8.8 Sq. Ft.	89,992 Sq. Ft.		14	3-6-62	W.D. 2-7-62	4-18-62	187	275-6
C-452	FRANCES BURT McALLISTER (A WIDOW)	NE¼, E½ NW¼, NE¼ SW¼, NW¼ SE¼, NW¼ SE¼ SW¼, W½ NE¼ SE¼ SW¼, NW¼ SE¼ SE¼ SW¼, & Pt. SW¼ SE¼ SW¼, SEC. 6 T. 21 N. R. 6 E.	11.54 Ac.	340.8 Ac.		14	7-10-64	F.O.C. 9-17-64	10-6-64	225	382-4
C-453	A.C. & ARMINA WHITING H/W	PT. W½ SW¼ SEC. 6 T. 21 N. R. 6 E.	6.53 Ac.	15.53 Ac.		14	3-20-64	F.O.C. 7-23-64	8-3-64	222	383-5
C-454	FLAGSTAFF EDUCATIONAL FOUNDATION (AN ARIZ. CORP.) et al.	LOTS 1 & 2, PT. S½ NE¼ SEC. 1 T. 21 N. R. 5 E.	19.40	140.6		12, 13	6-18-63	F.O.C. 10-14-63	11-7-63	211	240-4
		PT. W½ SEC. 6 T. 21 N. R. 6 E.	7.60	17.4		13, 14					
~~C-474~~	~~U.S.A. (Dept. of Agriculture & Int.)~~	~~TRACT "C" HES #546 SEC. 35 T. 22 N. R. 5 E.~~	DELETED – C.O. 2185			~~19~~					
C-475	NORTHERN ARIZ. TITLE CO. as trustee et al.	PT. LOTS 1, 2 & 3 SEC. 2 T. 21 N. R. 5 E.	.30 Easement 4.80	52.0		11	12-6-63	F.O.C. 4-13-64	4-24-64	218	88-92
		S½ SE¼ NE¼, E½ SW¼ NE¼, E½ W½ SW¼ NE¼, NE¼ SE¼, N½ SE¼ SE¼, E½ NW¼ SE¼, E½ W½ NW¼ SE¼ SEC. 34 T. 22 N. R. 5 E.	29.5	110.5		8 & 9					
		NW¼ SW¼ SW¼, SW¼ NW¼, SW¼, NE¼ SW¼ SW¼, SE¼ NW¼ SW¼, E½ SW¼ SE¼, SW¼ SW¼ SE¼, NE¼ SE¼, E½ NW¼ SE¼, S½ SE¼ NE¼, SE¼ SW¼ NE¼, W½ SE¼ SE¼, H.E.S. #546 TRACT A & B, SEC. 35 T22N. R5E.	36.5 1.85 Easement	66.8		10, 11	2-28-67	Exchange Deed 2-6-67	4-4-67	275	57-9
		W½ SW¼ SEC. 36 T. 22 N. R. 5 E.	1.7	78.3		11, 12 & 27					
C-476	STATE OF ARIZ. (HWY. DEPT)	SE¼ SE¼ SE¼ SEC. 35 T. 22 N. R. 5 E.	6.20	3.8 **		11		Deed 7-10-33	7-20-33	62	104-5
C-477	A.T. & S.F. R.R. (Parcel C-477-10 and C-477-12 See Below)	PT. SEC. 33, T. 22 N, R. 5 E.	[illegible]	unknown		6, 7 & 28			LICENSE FOR TEMPORARY RIE 5-4-62		
~~C-477-A~~		~~Rm. 33 SEC. 8 T. 21 N. R. 6 E.~~	DELETED – C.O. 378			~~SE¼ 17~~					
C-477-2		PT. S½ SEC. 25 T. 22 N. R. 4 E.	[illegible]			4					
C-477-3		PT. N½ N½ SEC. 31 T. 22 N. R. 5 E.	~~36.6~~ 10.3			5, 21					
C-477-4		PT. SE¼ SEC. 8 T. 21 N. R. 6 E.	2.10 **			17, 22					
C-477-5		PT. NW¼ SEC. 16 T. 21 N. R. 6 E.	.83 **			17, 23					
C-477-6		PT. NW¼ SEC. 16 T. 21 N. R. 6 E.	.63			17, 23					
C-477-7		PT. S½ SEC. 16 T. 21 N. R. 6 E.	~~.23~~ .232			18, 23					
C-477-8		PT. NE¼ NE¼ SEC. 22 T. 21 N. R. 6 E.	1.22			19, 24					
C-477-9		PT. NE¼ NE¼ SEC. 22 T. 21 N. R. 6 E.	.58			19, 24					
C-478	NED & LOIS C. BENALLY H/W	PT. SE¼ NW¼ SEC. 32 T. 22 N. R. 5 E.	2.57	1.07		5, 6, 20	5-4-62	W.D. 4-18-62	6-12-62	189	364-5
C-479	CHARLES F. & DELORA L. [illegible]	PT. SE¼ NW¼ SEC. 32 T. 22 N. R. 5 E.	1.96	1.85		6, 20	3-6-62	W.D. 1-11-62	4-10-62	187	44-5
C-477-10	A.T. & S.F. (See C-477 Above)	PT. SW¼ NW¼ SEC. 32, T22N., R5E.	0.063 AC.	EASEMENT		5					
C-480	LAWTON B. RUSSELL et. ux.	PT. SE¼ NW¼ SEC. 32 T. 22 N. R. 5 E.	2.88	4.34		5, 6, 20	3-6-62	W.D. 1-14-62	5-2-62	187	794-5
C-446-A	Lawrence & Virginia Diehl [illegible]	Pt. E½ NW¼ NE¼ Sec. 22 T21N R6E.	~~Est. 0.5~~	~~16.5~~ 17.1		~~18 & 25~~	3-6-62	R.O.C. 7-13-64	1-23-67	270	64-5
C-447	~~MARY~~ RIORDAN CHAMBERS [illegible]	PT. SEC. 22 T. 21 N. R. 6 E.	~~2.16~~ 1.3			19 & 25	11-10-64	W.D. 8-31-64	12-3-64	228	168-9
C-449	DAVID M. NORFLEET S/S	PT. SW¼ SEC. 16 T. 21 N. R. 6 E.	NONE	Access Right and Underlying Fee only		18	3-31-77	Q.C.D. 3-9-77	5-4-77	628	522
C-454	[illegible] (Stock Pile Area)	Part Lot 6 Sec. 6, T. 21 N. R. 6 E	4.135			~~13 & 14~~	6-18-63	See Above			
~~C-455~~	~~KAIBAB NAT'L. FOREST~~	~~Part NW¼ Sec. 1, T. 21 N. R. 6 E~~	~~3.70~~			~~12~~	~~3-23-62~~	See Parcel 3-16B			
C-445(#1)	KAIBAB NAT'L. FOREST	Pt. Sec. 33 T. 22 N. R. 5 E.	7,200 Sq. Ft.			7 & 28	2-26-63	See Above			
C-475-A	[illegible]	Part NE¼ NE¼ Sec. 17 T. 21 N. R. 6 E.	0.17 Ac.			19 & 25					

* Area includes 0.1 Acres acquired as a R.R. R/W Easement from U.S.A. under Act of 1875.

** Railroad Combined C-477-4, C-477-5 & C-477-12 For A Total Acreage Of 3.035 Ac.

Excess R/W

ASHFORK – FLAGSTAFF HWY.
PARKS – RIORDAN O.P. SEC.
COCONINO COUNTY

Click here for US 66 Index

REVISIONS			
C.O. No.	DATE	BY	DESCRIPTION
2375	9-12-69	E.J.T.	Added this sheet
2703	8-31-70	MARIN	Added Par. 3-082-A.
3205	2-16-72	L.I.	Rev'd Rem. Pt. Added "Water Rights Only" Parcel 3-082
4569	7-6-76	K.S.	Added Par. 3-168
5020	11-28-77	R.M.M.	Deleted Parcel 3-082-A
6014	7-16-82	R.C.O.	Rev. Esmt Area Par 3-168
			FINALIZED.

PROJECT NO.	I-40-3(14)
DRAWING NO.	D-3T-547
SHEET NO.	3 of 28
DRAWN BY	E. j. toscano
DATE COMP.	9-15-69
SCALE	

** Area Includes 0.1 Acres to A.T.&S.F. R.R. as a R.R. easement from U.S.A. under the Act of 1875

Δ Forest Exchange Parcel For Record Only

CHECKED BY

HARD COPY

OWNERSHIP RECORD										ACQUISITION RECORD				
PARCEL NUMBER	OWNER	DESCRIPTION	TOTAL AREA	AREA REQUIRED GROSS INCLUDING EXISTING R/W	AREA REQUIRED NET EXCLUDING EXISTING R/W	EASEMENT AREA	REMAINDER LEFT	REMAINDER RIGHT	SHEET NUMBER	COMMISSION APPROVAL	TYPE & DATE OF INSTRUMENT	RECORDED DATE	RECORDED BOOK	RECORDED PAGE
C-445-A	U.S.A. KAIBAB NAT'L FOREST	Part of Section 32 & 33 Lying North of R.R. R/W T.22N. R.5E.	unknown		**8.4 Ac.		unknown	unknown	28	1-14-72	See Parcel # C-445			
3-082	U.S.A. DEPT. of the ARMY (NAVAJO ARMY DEPOT)	Part of Sec. 33 Lying South of R.R. T.22N. R.5E.	188.2 Ac.	Water Rights Only				188.2 Ac.	28	3-9-73	Amended Contract For Water Service - Dated 1-1-73			
~~3-082-A~~	~~U.S.A. DEPT. of the ARMY (NAVAJO ARMY DEPOT)~~	~~Part of Sec. 2 Lying South of R.R. T.21N., R.5E.~~	Deleted See Parcel 3-082 Above for water Service											
3-168 Δ	Minnesota Title Co. (an Az. corp.) Trust # 237	Pt. of Sec. 1, T.21N., R.5E. Pt. Sec. 35, T.22N., R.5E.	168.1 Ac.		50.0 Ac.	~~0.1 Ac. D.E.~~	35.3 Ac.	82.7 Ac.	9-13	9-29-76	Ease. 4-21-75	3-24-76	578	688-691

ASHFORK – FLAGSTAFF HWY.
PARKS – RIORDAN O.P. SECTION
COCONINO COUNTY

Click here for US 66 Index

REVISIONS			
C.O.	DATE	BY	DESCRIPTION
		R.E.V.	MINOR SCALE ADJ.
	8-8-66	Trans.	Add Stock Pass & Fence
	NEE		Change Stock Pass No. from 14 to 16.
	7-5-66		Change Stock Pass Type to Cattle Pass
	2-16-67	E.C.O.	Change Stock Fence to Special Stock Fence
	2-21-67		FINALIZED

PROJECT NO.	I-40-3(1A) 175
DRAWING NO.	D-3T-547
SHEET NO.	4 of 28
DRAWN BY	E.O.K.-A.G.
DATE	JULY 5, 1961
SCALE	1" = 100'

ARIZONA ENGINEERING CO.
& W.I. HAMLYN ASSOCIATED ENGINEERS
FLAGSTAFF, ARIZONA
DESIGN: DRAWN: E.O.K.-A.G. CK: 12-21-61

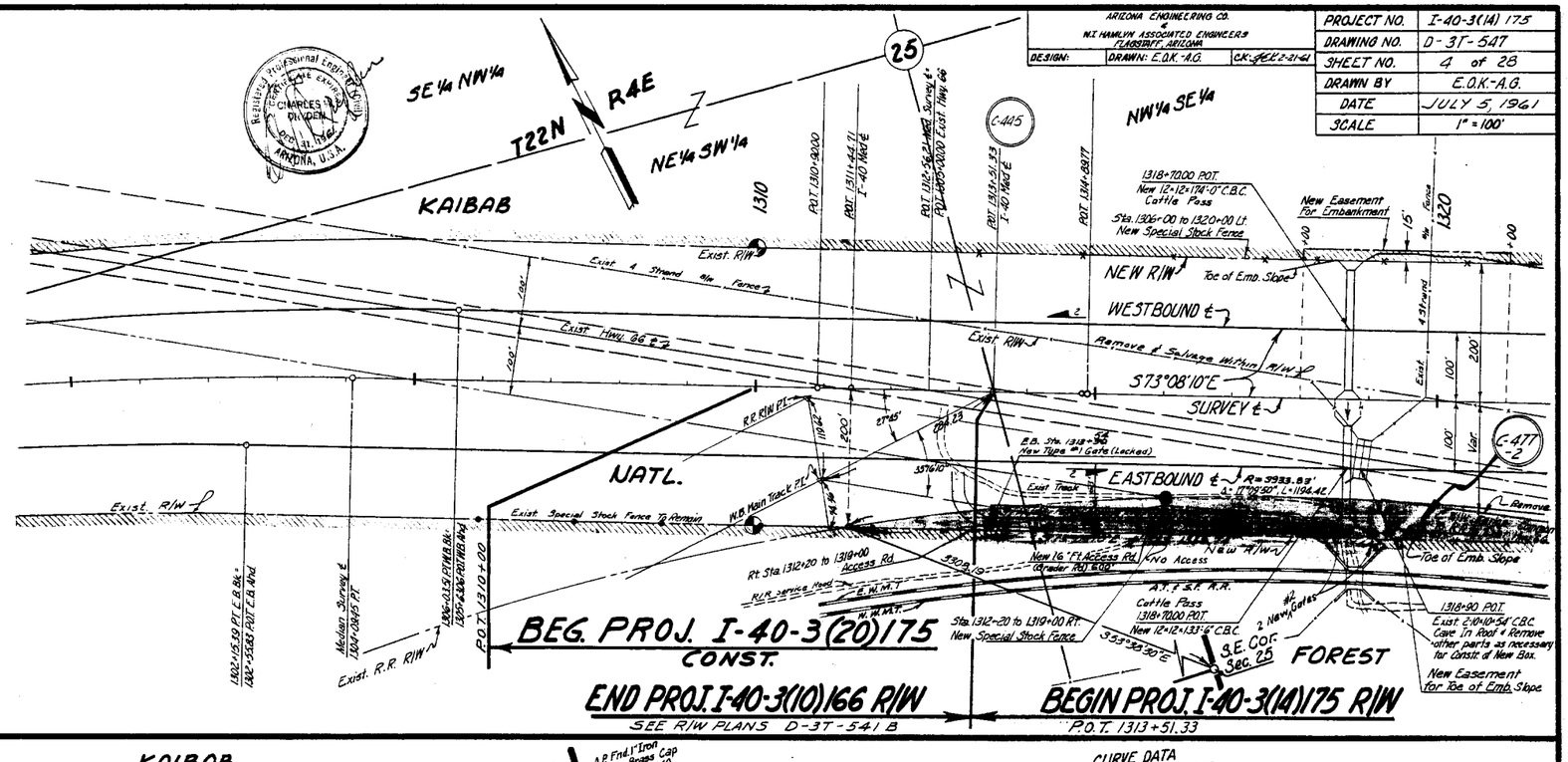

Note: Distances and Bearings shown on this plat are derived from data furnished by Arizona State Highway Dept. and U.S.G.L.O. Records.

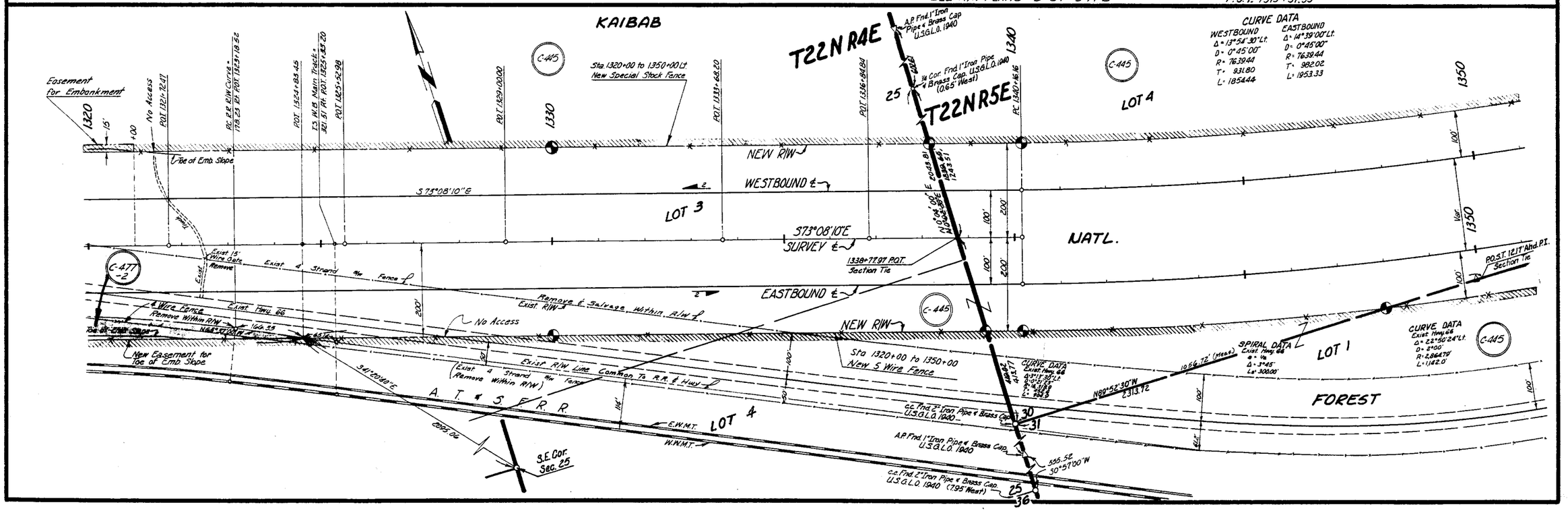

ASHFORK – FLAGSTAFF HWY.
PARKS-RIORDAN O.P. SECTION
COCONINO COUNTY

PROJECT NO.	I-40-3(14) 175
DRAWING NO.	D-3T-547
SHEET NO.	5 of 28
DRAWN BY	E.O.K.-A.G.
DATE	JULY 5, 1961
SCALE	1"=100'

ARIZONA ENGINEERING CO.
W.T. HAMLYN ASSOCIATED ENGINEERS
FLAGSTAFF, ARIZONA
DESIGN: DRAWN: E.O.K.-A.G. CK: 6/21-22-61

Registered Professional Engineer (Civil) CERTIFICATE EXPIRES DEC. 31, 1961 CHARLES M. DRYDEN ARIZONA, U.S.A.

REVISIONS			
2234	EIT	1/29/58	Added Total Ch. No. from 2234 to 2238
2630	DLK	1/30/58	Replaced Alignment Sheet & Profile Sheet 5A No. 10
"	"	"	Deleted Notes
2604	TWB	6/22/60	Add Forest Callout, Prop. Tie Sec. Line
"	"	"	C.T.B. Sec. Line Tie
			FINALIZED

Note: See Sheet 21 For Alignment & R/W Details of Abandoned R.R. Grade.

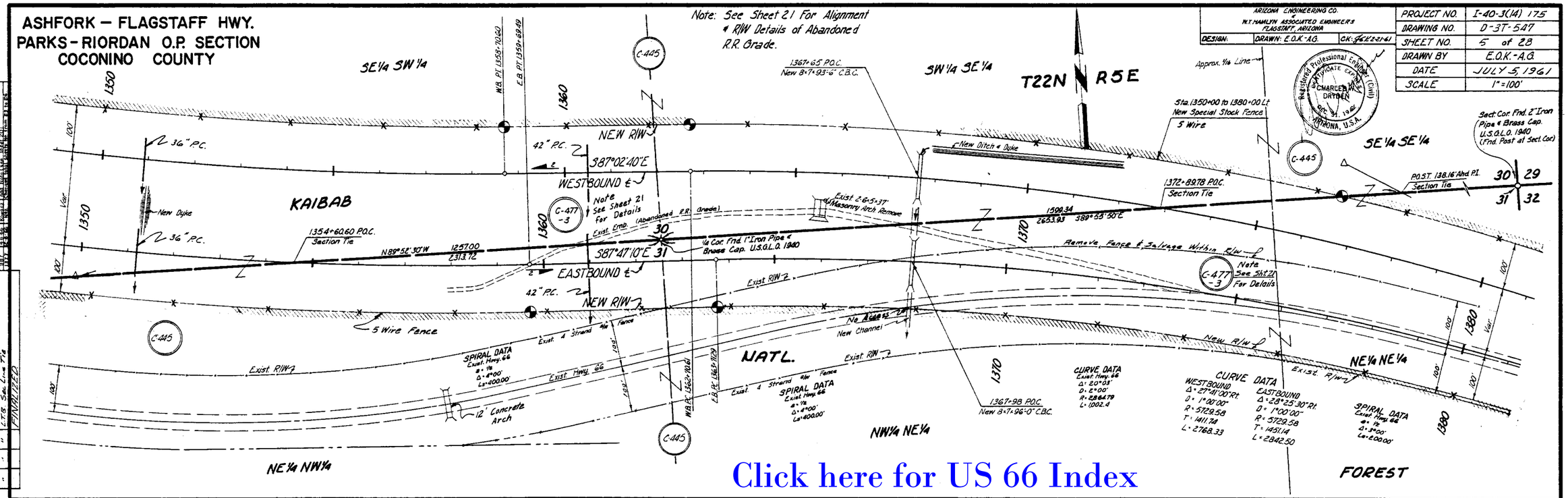

Click here for US 66 Index

Note: Distances and Bearings shown on this plat are derived from data furnished by Arizona State Highway Dept. and U.S.G.L.O. Records.

Note: See Sheet 22 for Details of Ownership Parcels.

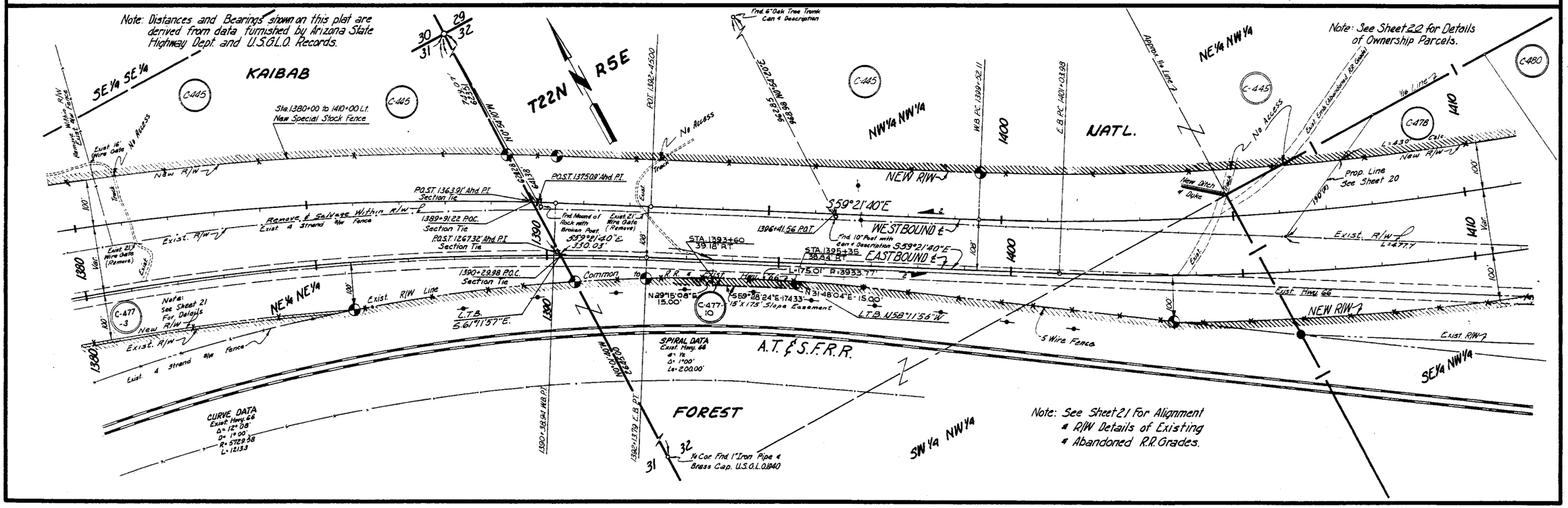

ASHFORK – FLAGSTAFF HWY.
PARKS – RIORDAN O.P. SECTION
COCONINO COUNTY

ARIZONA ENGINEERING CO.
W.T. HAMLYN ASSOCIATED ENGINEERS
FLAGSTAFF, ARIZONA

DESIGN: | DRAWN: E.O.K.-A.G. | C.K.: REL 2-21-61

PROJECT NO.	I-40-3(14) 175
DRAWING NO.	D-3T-547
SHEET NO.	6 of 28
DRAWN BY	E.O.K.-A.G.
DATE	JULY 5, 1961
SCALE	1" = 100'

Registered Professional Engineer (Civil) CERTIFICATE EXPIRES CHARLES W. DRYDEN DEC. 31, 1961 ARIZONA, U.S.A.

CURVE DATA

WESTBOUND	EASTBOUND
Δ=43°50'40" Lt.	Δ=43°50'40" Lt.
D= 1°00'00"	D= 1°00'00"
R= 5729.58	R= 5729.58
T= 2305.85	T= 2305.85
L= 4384.45	L= 4384.45

CURVE DATA
Exist. Hwy. 66
Δ= 35°52'
D= 2°00'
R= 2,864.79
L= 1,793.3

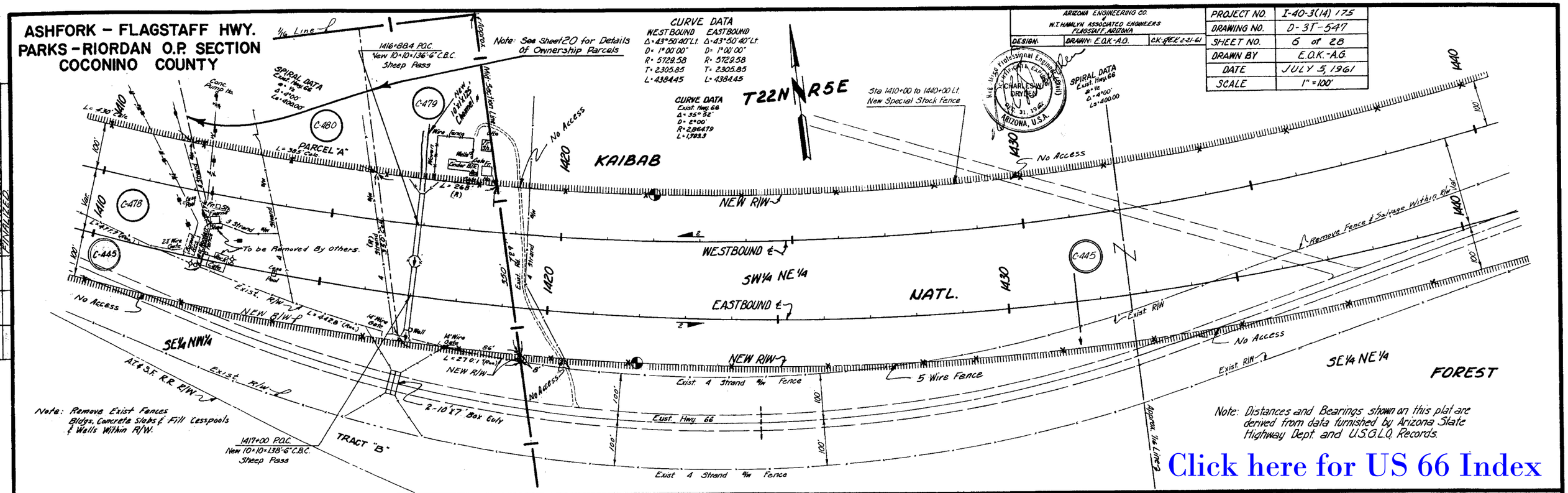

Click here for US 66 Index

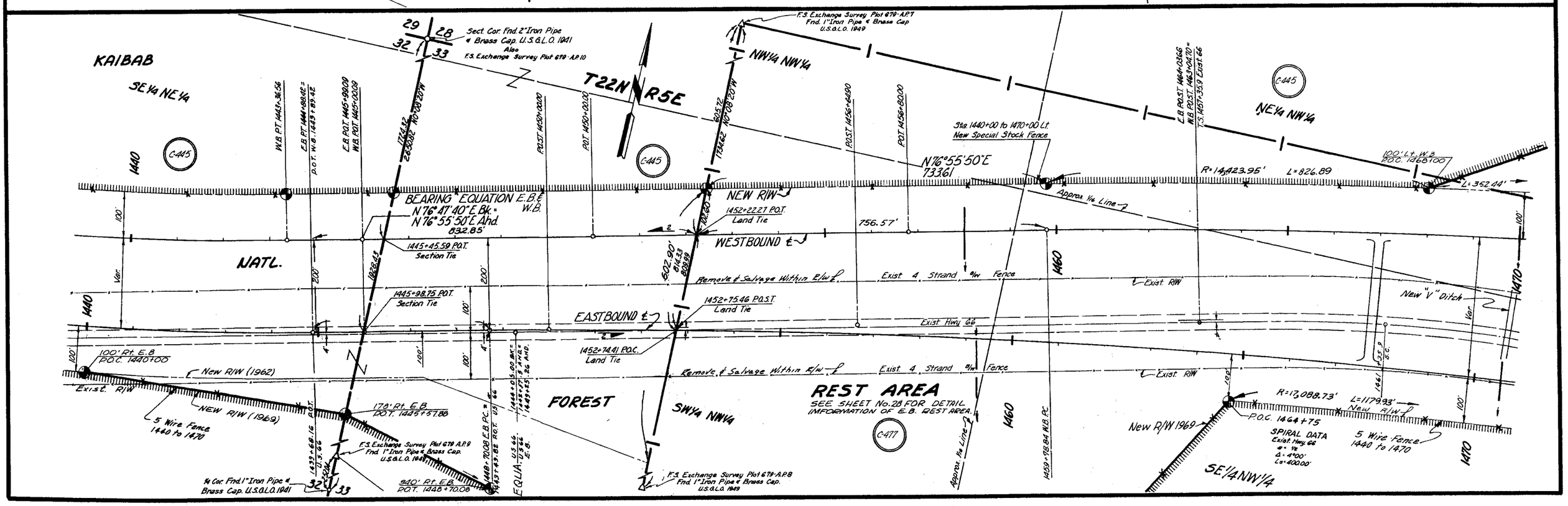

ASHFORK — FLAGSTAFF HWY.
PARKS-RIORDAN O.P. SECTION
COCONINO COUNTY

REVISIONS			
C.O. No.	DATE	BY	DESCRIPTIONS
	11-7-62	J.H.J.	Added Item C-445 (#1)
987	4-8-66	Kawacz	Add Par No. C-445 in Rest Area
1377	12-6-66	Nez	Changed total sheets No. from 23 to 26.
2336	7-24-67	EJT	Changed total shts. No from 26 to 28 & Added Additional R/W to W.B. Rest Area

DESCRIPTION			
C.O. No.	DATE	BY	
6044	7-13-87	R.C.D.	Add Forest Callout, Snake, Prop Tie, Rest &
"	"	"	See C.O. for other chgs.
			FINALIZED
8738	11-9-94	MTP	Added Abandonment Note & Zipped Area

ARIZONA ENGINEERING CO.
W.T. HAMLYN ASSOCIATED ENGINEERS
FLAGSTAFF, ARIZONA

DESIGN: DRAWN: E.O.K. CK: JCK 2-21-61

PROJECT NO.	I-40-3(14) 175
DRAWING NO.	D-3T-547
SHEET NO.	7 of 28
DRAWN BY	E.O.K.
DATE	JULY 5, 1961
SCALE	1" = 100'

Registered Professional Engineer (Civil) CHARLES W. DRYDEN Dec. 31, 1962 ARIZONA, U.S.A.

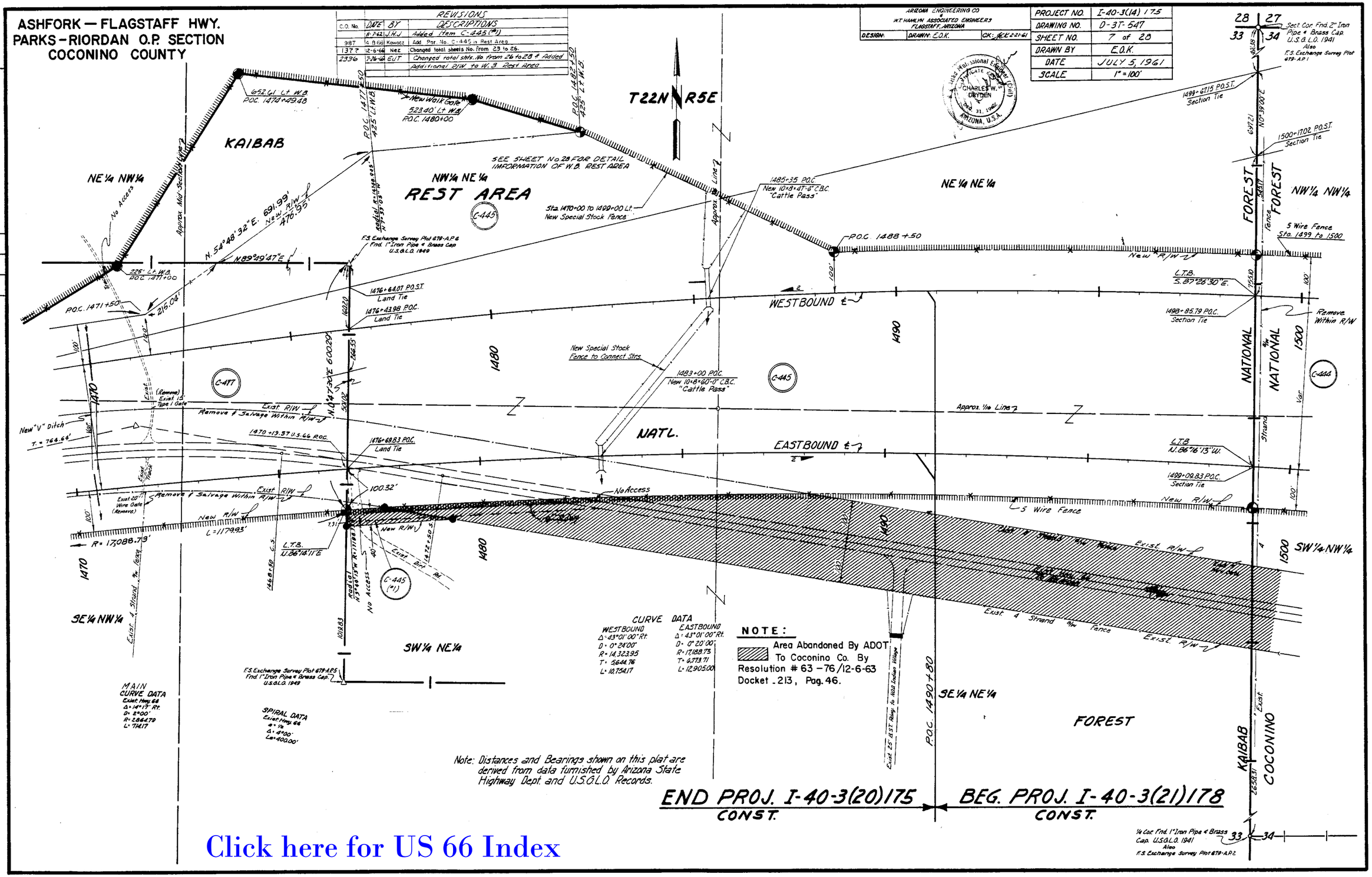

NOTE:
Area Abandoned By ADOT To Coconino Co. By Resolution # 63 – 76/12-6-63 Docket 213, Pag. 46.

Click here for US 66 Index

C.O. NO.	DATE	BY	DESCRIPTION
1377	12-6-66	Nez	Changed total sheets No. from 23 to 26.
2336	7-28-69	Toscano	Chged total sht. No. from 26 to 28
6014	7-16-82	R.C.O.	Add Forest Bndry & Prop Tie Bars f Dirt ℄
"	"	"	Bea. Lt 1510+75± to 1513+50± ℄ L.T.B.
			FINALIZED.
8575	8-24-93	R.C.O.	Added Abandonment Note & Zipped Area
"	"	"	Performed By DMJM ARIZONA, INC.
8738	1-12-94	MTP	Added Abandonment Note & Zipped Area

ASHFORK – FLAGSTAFF HWY.
PARKS – RIORDAN O.P. SECTION
COCONINO COUNTY

PROJECT NO.	I-40-3(14) 175
DRAWING NO.	D-3T-547
SHEET NO.	8 of 28
DRAWN BY	E.O.K.
DATE	JULY 5, 1961
SCALE	1" = 100'

ARIZONA ENGINEERING CO. & W.T. HAMLYN ASSOCIATED ENGINEERS FLAGSTAFF, ARIZONA
DESIGN: DRAWN: E.O.K. OK: 2-21-61

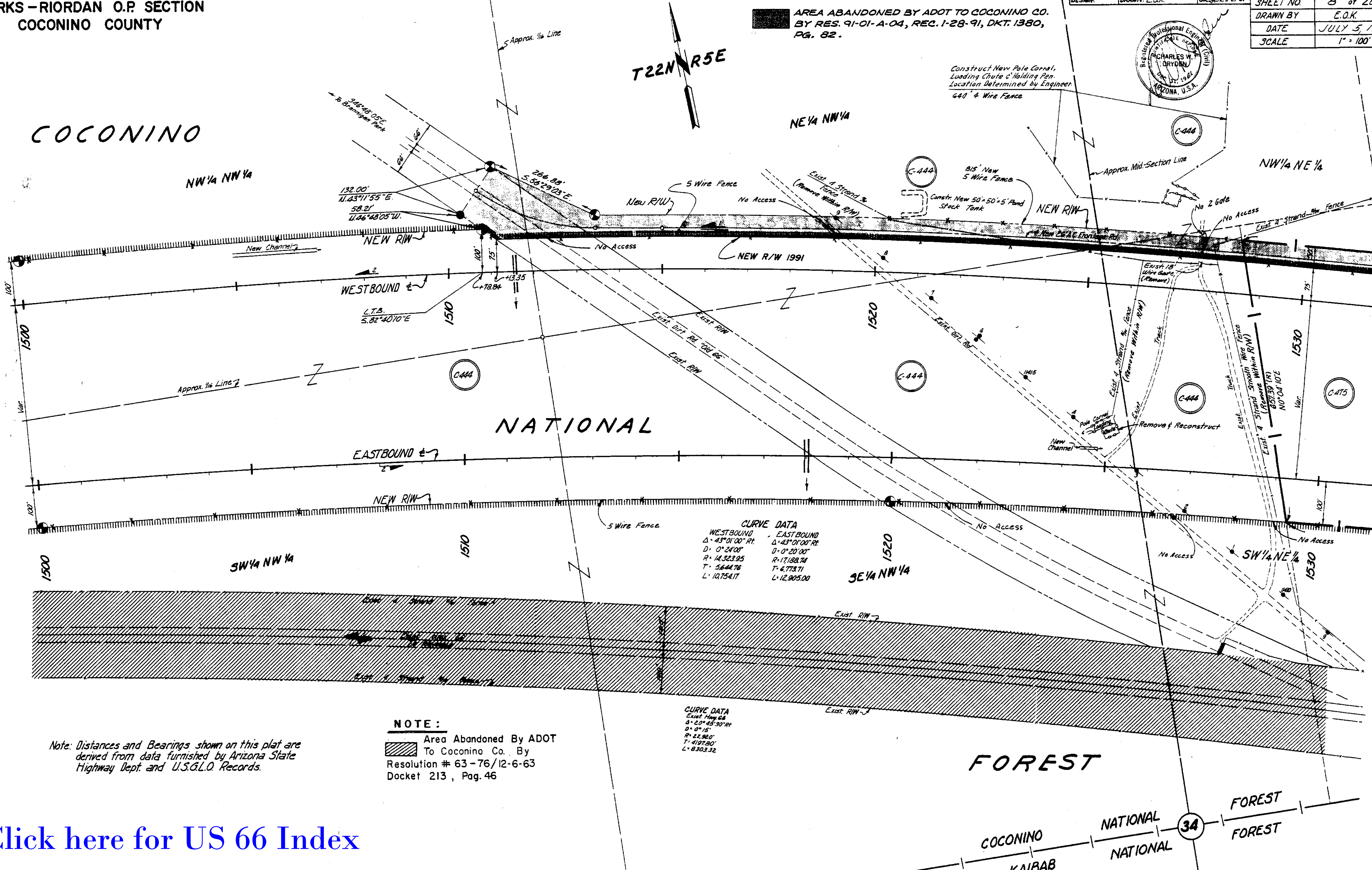

Note: Distances and Bearings shown on this plat are derived from data furnished by Arizona State Highway Dept. and U.S.G.L.O. Records.

NOTE:
Area Abandoned By ADOT To Coconino Co. By Resolution # 63-76/12-6-63 Docket 213, Pag. 46

Click here for US 66 Index

ASHFORK – FLAGSTAFF HWY.
PARKS – RIORDAN O.P. SECTION
COCONINO COUNTY

REVISIONS			
CO. NO.	DATE	BY	DESCRIPTION
1377	12-7-66	W.F.	Changed Intl. Sheet No. from 23 to 26
1377	12-7-66	E.W.F.	Changed Intl. sht. No. from 26 to 25
4599	7-16-74	K.G.	Add Dir. Bubble 3-108 & Prop. arrows
6078	7-6-82	R.C.O.	Add Forest Exch. Bndry. Sec. 26 & 35
8575	8-24-93	R.C.O.	Added Abandonment Note & Zipped Area. Legend added by ADOT ARIZONA, INC.
8738	1-12-94	M.T.P.	Added Abandonment Note & Zipped Area

Note: Distances and Bearings shown on this plat are derived from data furnished by Arizona State Highway Dept. and U.S.G.L.O. Records.

ARIZONA ENGINEERING CO.
W.T. HAMLYN ASSOCIATED ENGINEERS
FLAGSTAFF, ARIZONA

DESIGN:	DRAWN: E.O.K.	CK: JGK 2-21-61

PROJECT NO.	I-40-3(14) 175
DRAWING NO.	D-3T-547
SHEET NO.	9 of 28
DRAWN BY	E.O.K.
DATE	JULY 5, 1961
SCALE	1" = 100'

Registered Professional Engineer (Civil) CERTIFICATE EXPIRES DEC. 31, 1962 CHARLES M. DRYSEN ARIZONA, U.S.A.

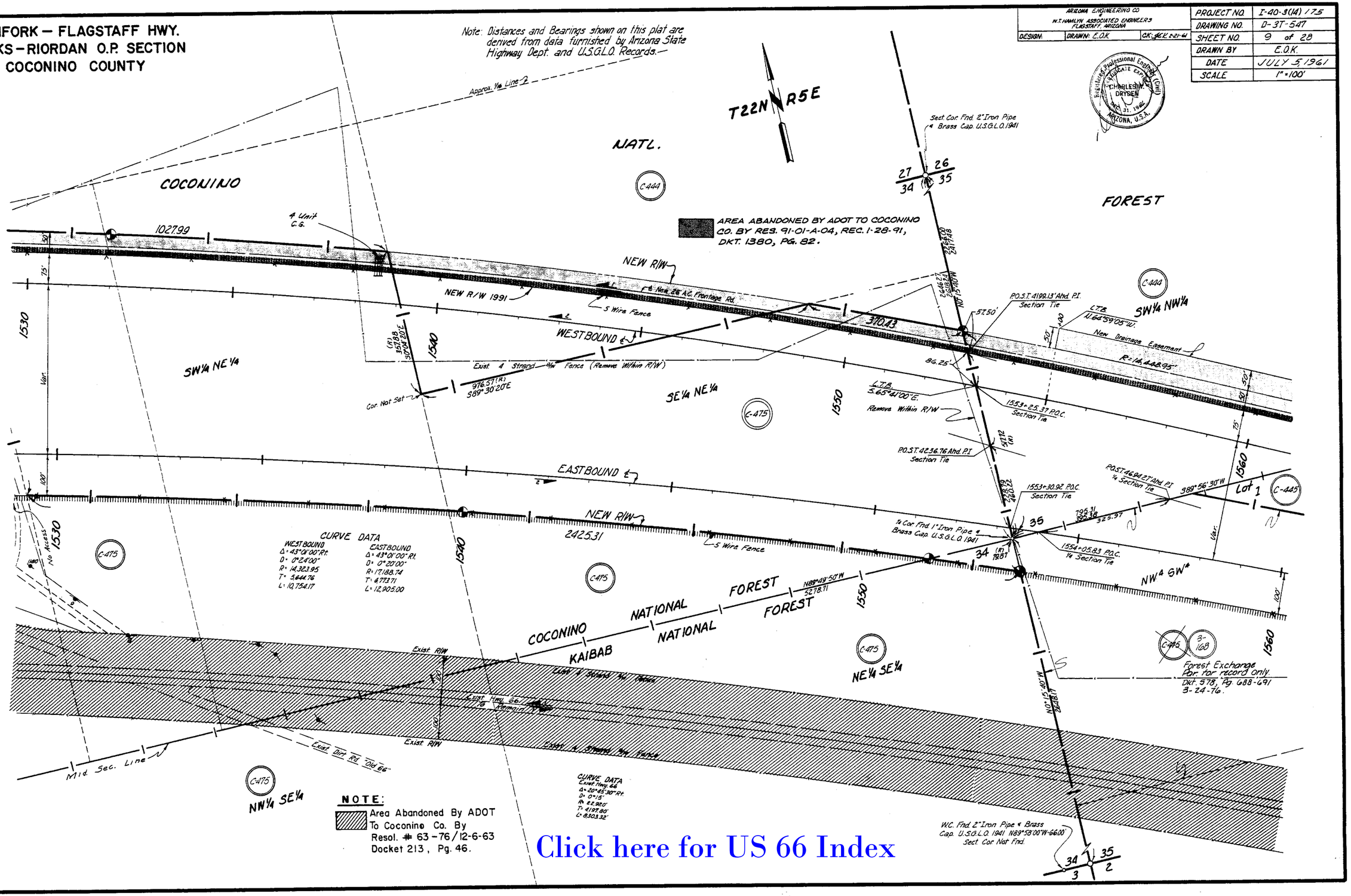

NOTE:
Area Abandoned By ADOT To Coconino Co. By Resol. # 63-76/12-6-63 Docket 213, Pg. 46.

ASHFORK – FLAGSTAFF HWY.
PARKS – RIORDAN O.P. SECTION
COCONINO COUNTY

ARIZONA ENGINEERING CO. W.T. HAMLYN ASSOCIATED ENGINEERS FLAGSTAFF, ARIZONA			
DESIGN:	DRAWN: E.O.K.	CK: [illegible] 2-21-61	

PROJECT NO.	I-40-3(14) 175
DRAWING NO.	D-3T-547
SHEET NO.	10 of 28
DRAWN BY	E.O.K.
DATE	JULY 5, 1961
SCALE	1" = 100'

Registered Professional Engineer (Civil) CERTIFICATE EXPIRES CHARLES W. DRYDEN Dec. 31, 1961 ARIZONA, U.S.A.

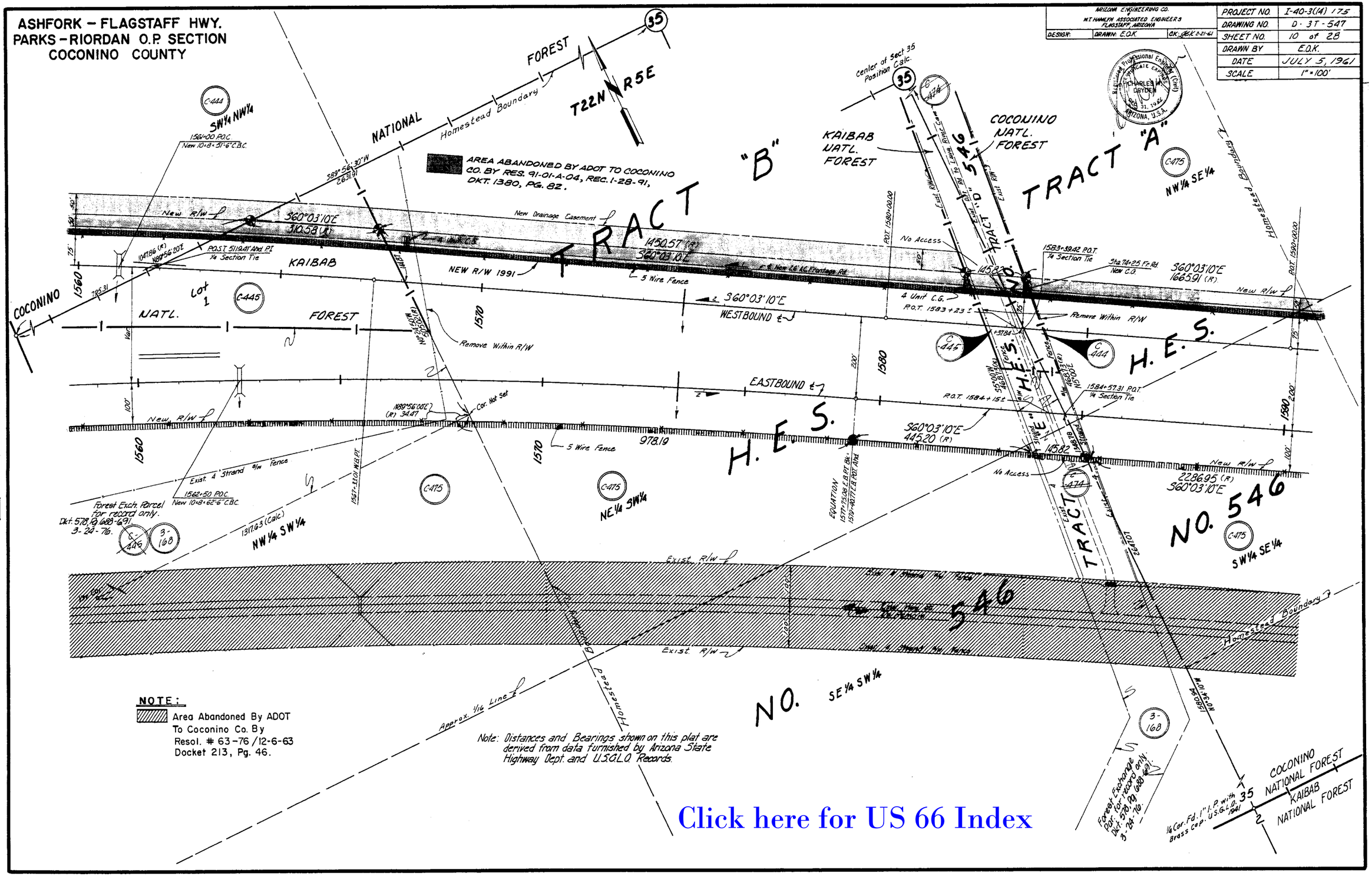

NOTE:

Area Abandoned By ADOT To Coconino Co. By Resol. # 63-76 / 12-6-63 Docket 213, Pg. 46.

AREA ABANDONED BY ADOT TO COCONINO CO. BY RES. 91-01-A-04, REC. 1-28-91, DKT. 1380, PG. 82.

REVISIONS

C.O. NO.	DATE	BY	DESCRIPTION
4575	8-24-73	R.C.O.	Added Abandoned Note & Revised Area.
"	1-11-94	"	Performed Bk. Ahd. Calcs. & Revised Area.
8758	1-11-94	M.T.P.	Added Abandoned Note & Zipped all no.

REVISIONS

C.O. NO.	DATE	BY	DESCRIPTION
			Changed total Parcels No. from 23 to 26.
	7-21-61	E.J.T.	Added Parcel No. 4-474 & 2-475 & 2-476.
	"	"	Revised No. 2-474.
	7-21-61	E.J.T.	Changed total Parcels No. from 26 to 28.
2934	7-8-76	J.S.	Added Var. Dkt. 570 & 3 Vol. & Prop. Dr. 10.
4569	7-6-76	J.S.	Added Var. Dkt. 570 & 3 Vol. & Prop. Dr. 10.
8014	7-16-82	R.C.O.	Added Exist. Easement, Sects. Corrected Scales.

PRELIMINARY

Click here for US 66 Index

ASHFORK – FLAGSTAFF HWY.
PARKS – RIORDAN O.P. SECTION
COCONINO COUNTY

ARIZONA ENGINEERING CO. / W.T. HAMLIN ASSOCIATED ENGINEERS / FLAGSTAFF, ARIZONA	
DESIGN:	DRAWN: E.O.K.
O.K.:	2-21-61
PROJECT NO.	I-40-3(14) 175
DRAWING NO.	D-3T-547
SHEET NO.	11 of 28
DRAWN BY	E.O.K.
DATE	JULY 5, 1961
SCALE	1" = 100'

REVISIONS				
CO. NO.	DATE	BY	DESCRIPTION	
13174	12-7-66	Nec	Changed total sheets No. from 23 to 26.	
2-8-73	2-8-73	Allen	Changed Sheet No. from 19 to 20.	
2-8-73	2-8-73	Allen	Changed Sheet No. from 20 to 21.	
36730	8-7-73	D.G.M.	Changed Sheet #'s 20 to 21 in Note.	
"	"	"	Added Excess R/W & Added Notes & Area.	
4339B	8-22-75	H.W.L.S.	Deleted Sale of Excess & Land Book C-976.	
"	"	"	Added R/W Sale L-5-4, 1961.	
57569	7-7-76	K.S.	Added R/W Parcel 3-168 & Exch. Outline.	

REVISIONS			
CO. NO.	DATE	BY	DESCRIPTION
6014	7-6-82	R.C.O.	Field Lines & Corners Shown.
8575	8-24-93	R.C.O.	Added Abandoned Note & Zipped Area.
"	"	"	Performed By DMM ARIZONA, INC.
8738	1-12-94	MTP	Added Abandonment Note B Zipped Area.

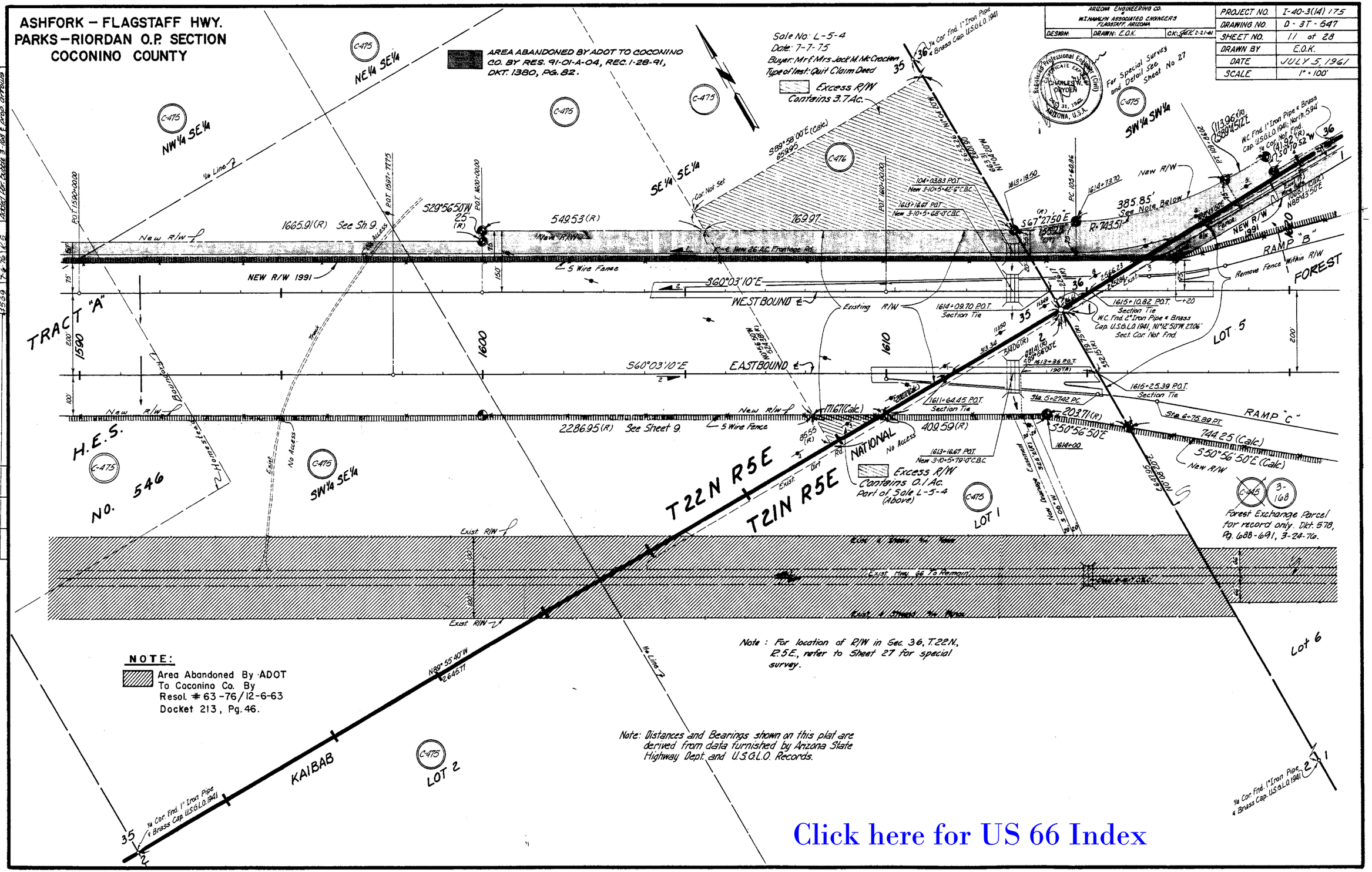

Click here for US 66 Index

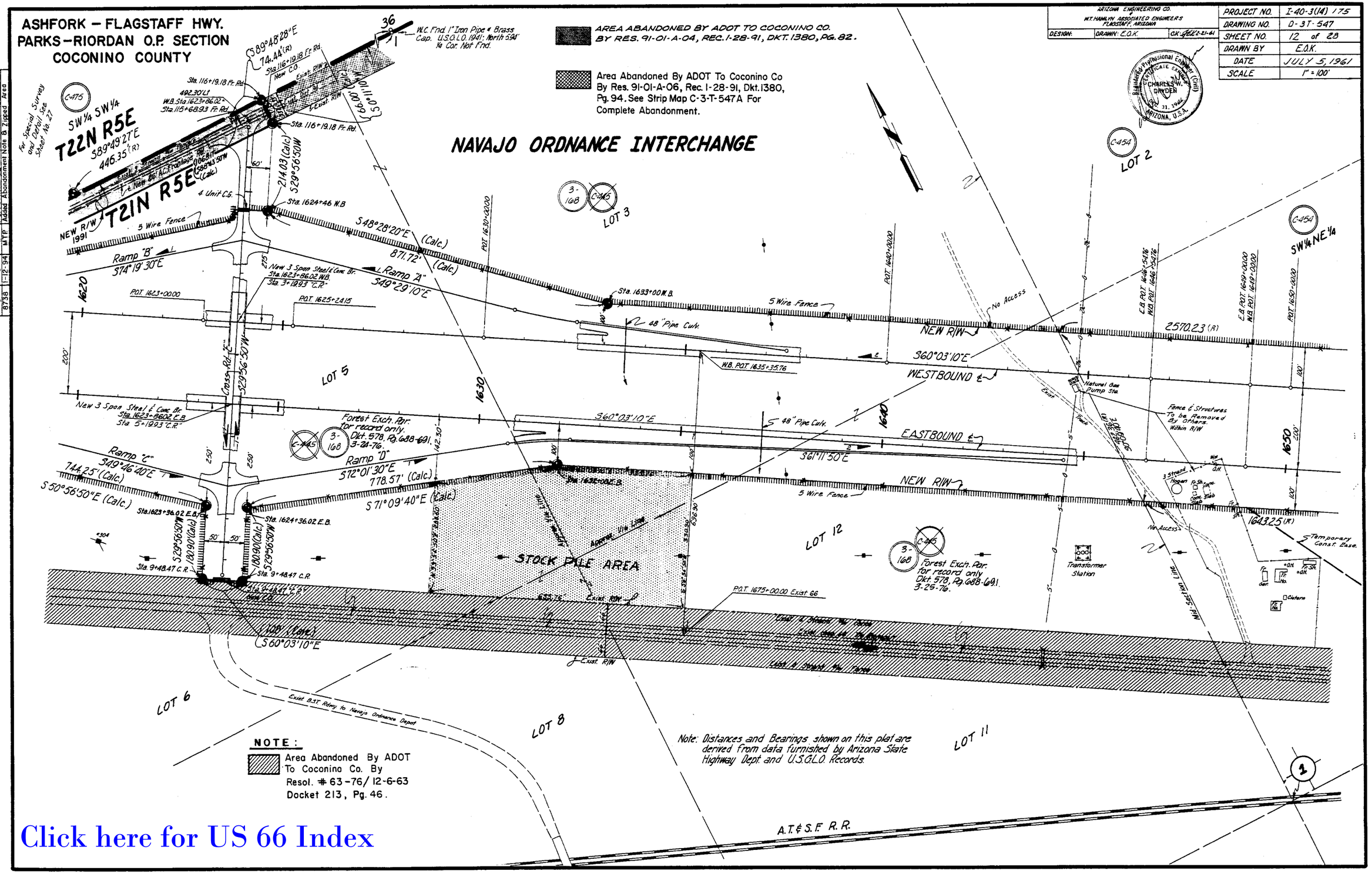

Click here for US 66 Index

ASHFORK—FLAGSTAFF HWY.
PARKS-RIORDAN O.P. SECTION
COCONINO COUNTY

REVISIONS			
C.O. NO.	DATE	BY	DESCRIPTION
1374	12-7-66	WEC	Changed total shts. No. from 23 to 26
2996	7-28-69	EUT	Changed total shts. No. from 26 to 28
3690	8-1-73	DG.A.M.	Replaced Mass Haul Sch. Changed SW 1/4 to NE 1/4
4569	"		Added a Typ. Divide 3. Add 1 prop. Drainage Easement
	7-16-74	K.G.	Finalized
8738	11-11-94	MTP	Added Abandonment Note & Zipped Area

ARIZONA ENGINEERING CO.
W.E. HAMILYN ASSOCIATED ENGINEERS
FLAGSTAFF, ARIZONA

DESIGN: DRAWN: E.O.K. CK: 2-21-61

PROJECT NO.	I-40-3(14) 175
DRAWING NO.	D-3T-547
SHEET NO.	13 of 28
DRAWN BY	E.O.K.
DATE	JULY 5, 1961
SCALE	1" = 100'

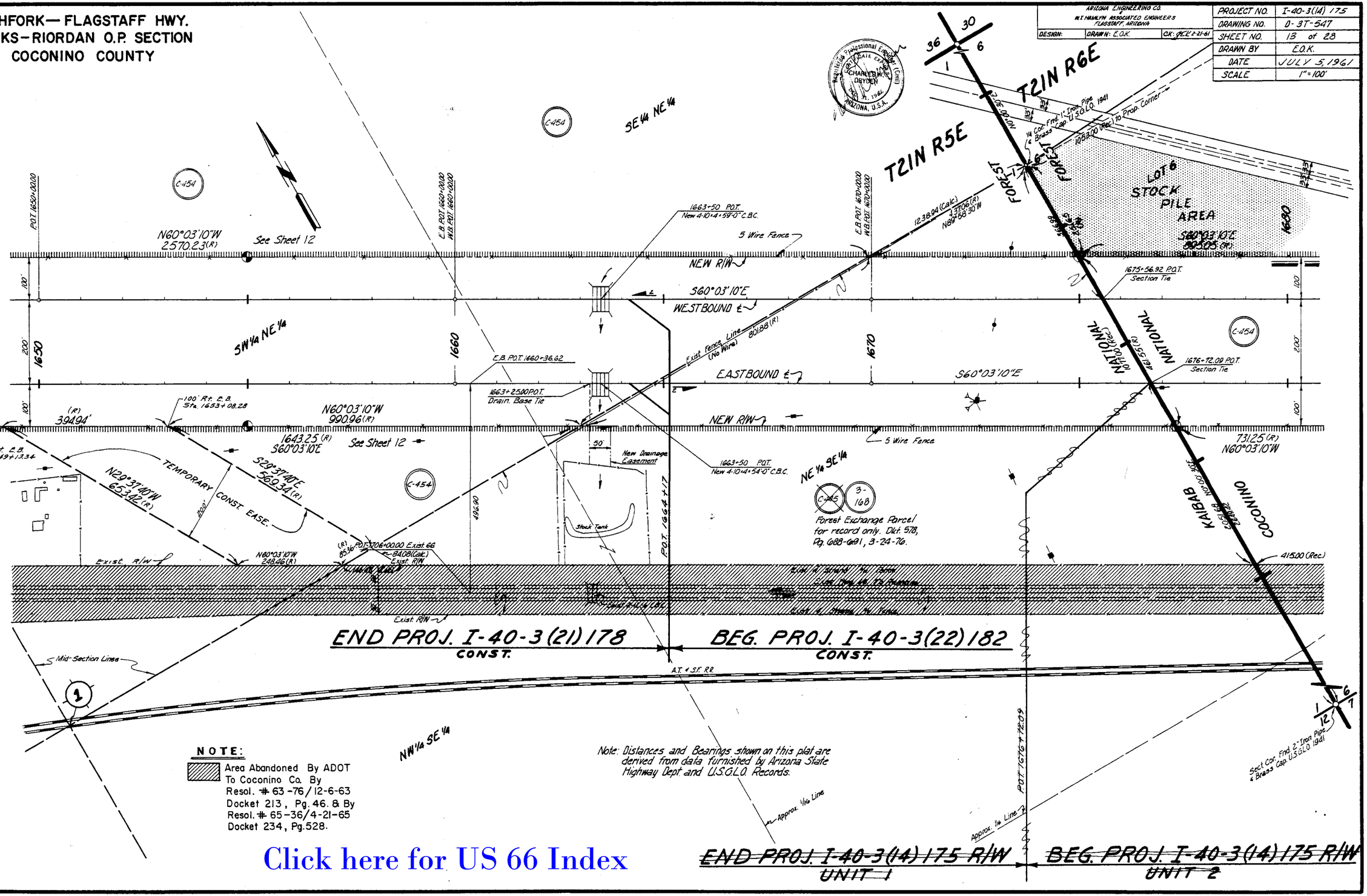

Click here for US 66 Index

ASHFORK — FLAGSTAFF HWY.
PARKS – RIORDAN O.P. SECTION
COCONINO COUNTY

ARIZONA ENGINEERING CO.
&
M.T. HAMLYN ASSOCIATED ENGINEERS
FLAGSTAFF, ARIZONA

DESIGN: | DRAWN: E.O.K. | CK: 2-21-61

PROJECT NO.	I-40-3(14) 175
DRAWING NO.	D-3T-547
SHEET NO.	14 of 28
DRAWN BY	E.O.K.
DATE	JULY 5 1961
SCALE	1" = 100'

Registered Professional Engineer (Civil) CERTIFICATE CHARLES W. DRYDEN DEC. 31, 1962 ARIZONA, U.S.A.

CO. NO.	DATE	NAME	REVISION BESCR.	NO
387	4-15-54	E.A.Ellis	Added Sh. 7	1
1811	4-15-55	Kennedy	Revised Sh. 7	
1811	2-28-56	Wise	Revised Sh. 7	
1811	2-28-56	Wise	Added Sh. 8 & 9	
1880	2-27-57	Zeller	Added Sh. 10 & 11	
6012	7-16-62	R.C.D.	Changed Sheet 7 to Sheet 12, Sh. 10 & 11 to Sheet 13 & 14, Added Sheet 15 Callout Sta. on Plan Sheet	
8738	1-11-94	MTR	Added Abandonment Note & Zipped Area	

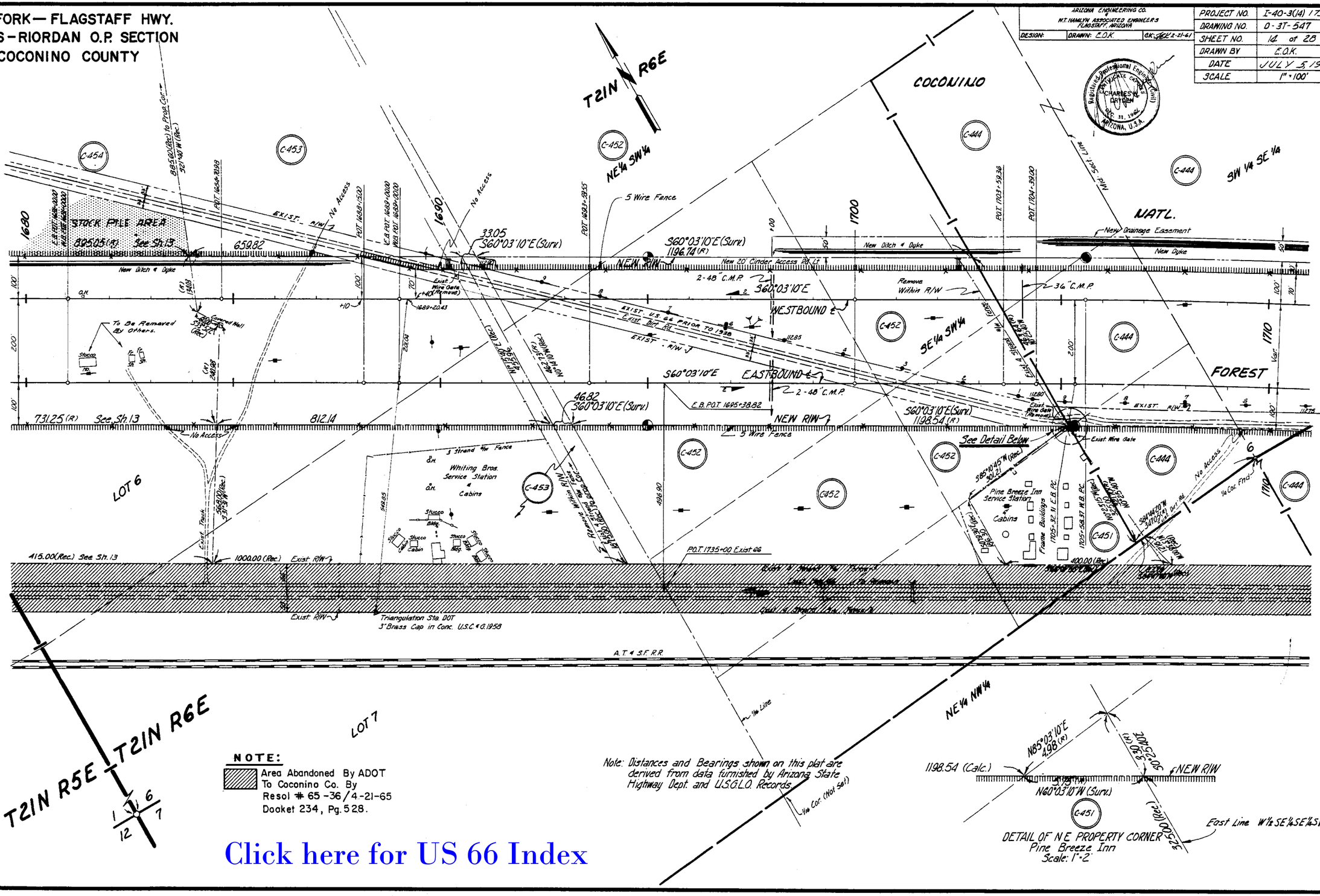

Click here for US 66 Index

ASHFORK – FLAGSTAFF HWY.
PARKS – RIORDAN O.P. SECTION
COCONINO COUNTY

REVISIONS			
C.O. NO.	DATE	BY	DESCRIPTION
15746	10-7-66	MEC	Changed total elevation from 23 to 26
7356	7-28-69	E.O.K.	Added total stks. No. from 2 to 4
60718	9-16-82	E.C.D.	Add Except Shadow from Tie Bar. C.T.D.
			PHANTIZED
B738	1-7-94	MTP	Added Abandonm Note & Zipped Area.

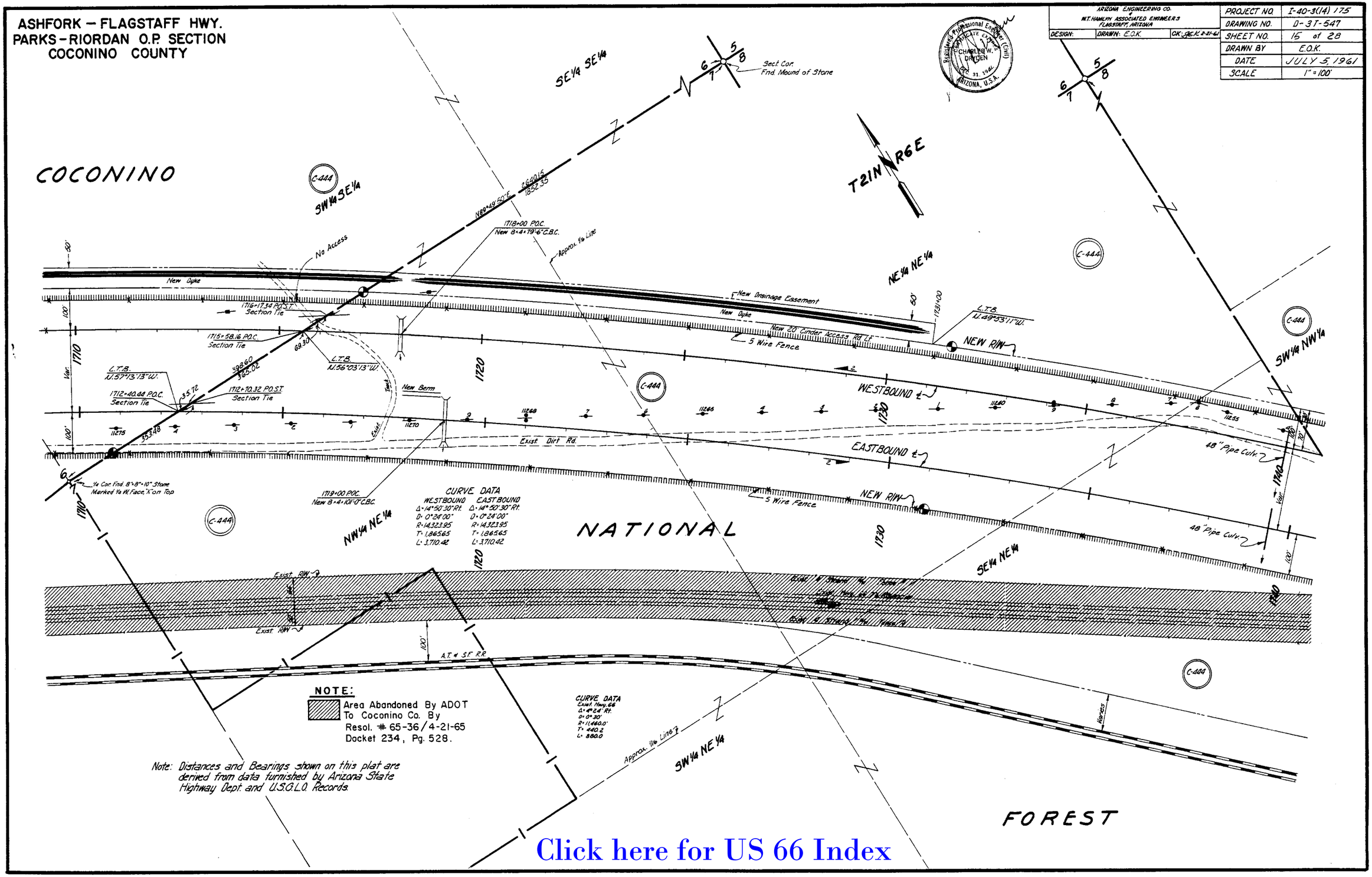

ARIZONA ENGINEERING CO.
W.T. HAMLYN ASSOCIATED ENGINEERS
FLAGSTAFF, ARIZONA
DESIGN: DRAWN: E.O.K. OK: E.K. 2-21-67

PROJECT NO.	I-40-3(14) 175
DRAWING NO.	D-3T-547
SHEET NO.	15 of 28
DRAWN BY	E.O.K.
DATE	JULY 5, 1961
SCALE	1" = 100'

Registered Professional Engineer (Civil) CERTIFICATE EXPIRES DEC. 31, 1961 CHARLES W. DRYDEN ARIZONA, U.S.A.

Click here for US 66 Index

ASHFORK – FLAGSTAFF HWY.
PARKS - RIORDAN O.P. SECTION
COCONINO COUNTY

ARIZONA ENGINEERING CO. • W.T. HAMLIN ASSOCIATED ENGINEERS • FLAGSTAFF, ARIZONA	
DESIGN:	DRAWN: E.O.K. CK: 2-21-61
PROJECT NO.	I-40-3(14) 175
DRAWING NO.	D-3T-547
SHEET NO.	16 of 28
DRAWN BY	E.O.K.
DATE	JULY 5, 1961
SCALE	1" = 100'

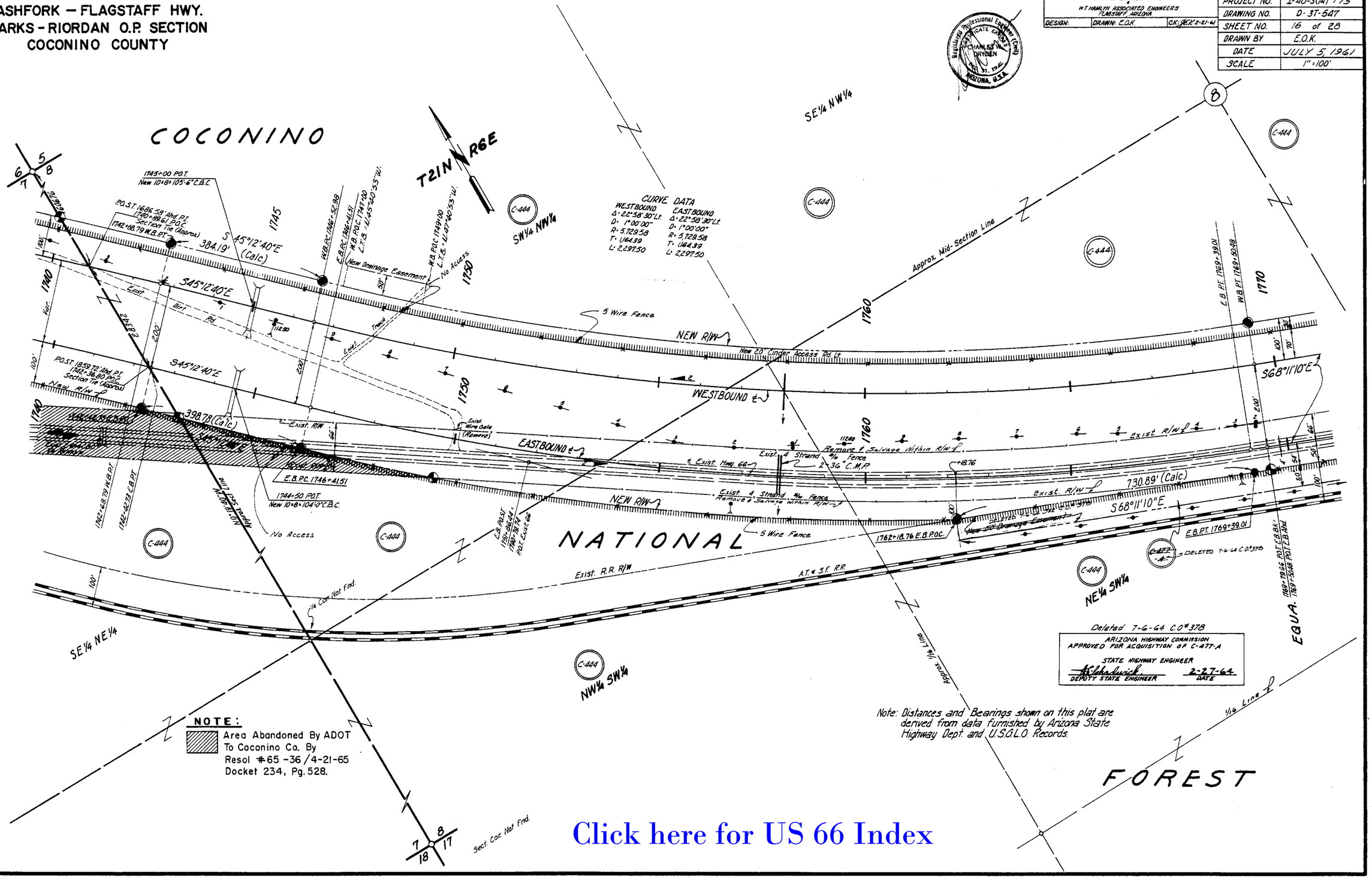

COA	P.C.O.	E.C.O.	Fill Pnts To Bnd. T.C.T.'s
8738	1-7-94	WTP	Added Abandonment Note & Zipped Area.

C.O.# 2296	7-28-65	E.J.T.	Chgd. total stks. No. from 24 to 28
C.O.# 1377	12-2-66	N.L.	Changed total stakes No. from 23 to 26.
C.O.# 378	7-6-64	S.T.L.	DELETED OR BASE RT. OF STA 1762+32 TO 1790+
C.O.# 231	6-25-63	D.H.S.	Added New Base. Rt. of Sta 1742+ to Sta 1790+

Click here for US 66 Index

ASHFORK – FLAGSTAFF HWY.
PARKS – RIORDAN O.P. SECTION
COCONINO COUNTY

PROJECT NO.	I-40-3(14) 175
DRAWING NO.	D-3T-547
SHEET NO.	17 of 28
DRAWN BY	E.O.K.
DATE	JULY 5, 1961
SCALE	1" = 100'

ARIZONA ENGINEERING CO.
W.T. HAWLYN ASSOCIATED ENGINEERS
FLAGSTAFF, ARIZONA
DESIGN: DRAWN: E.O.K. CK: JEEZ 2-21-61

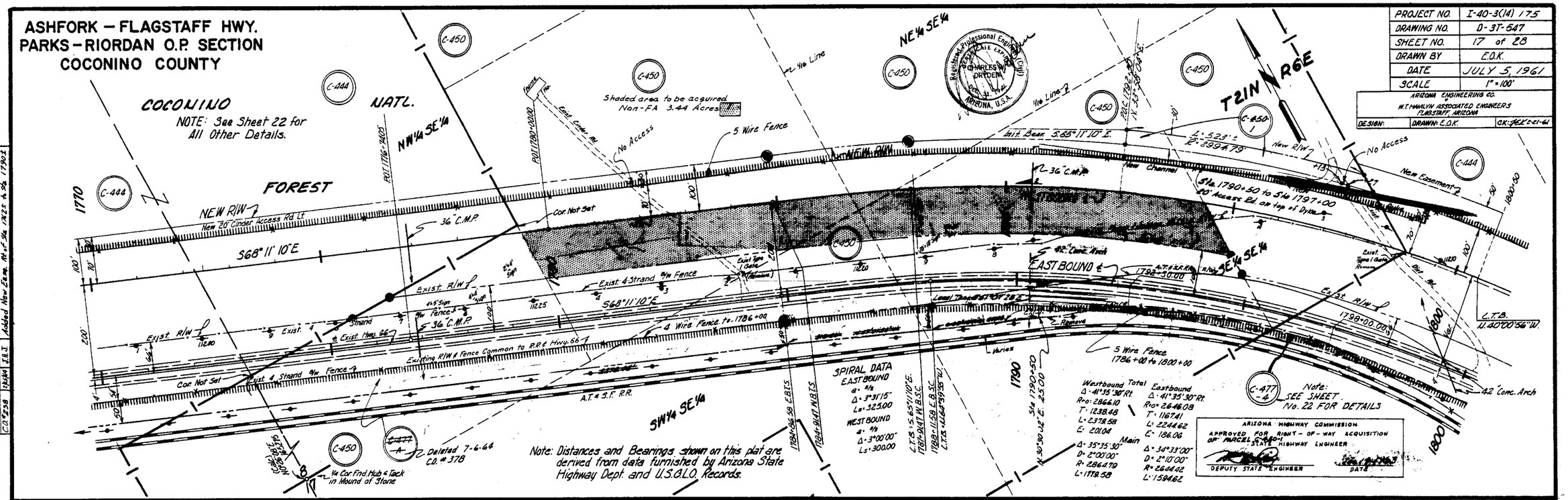

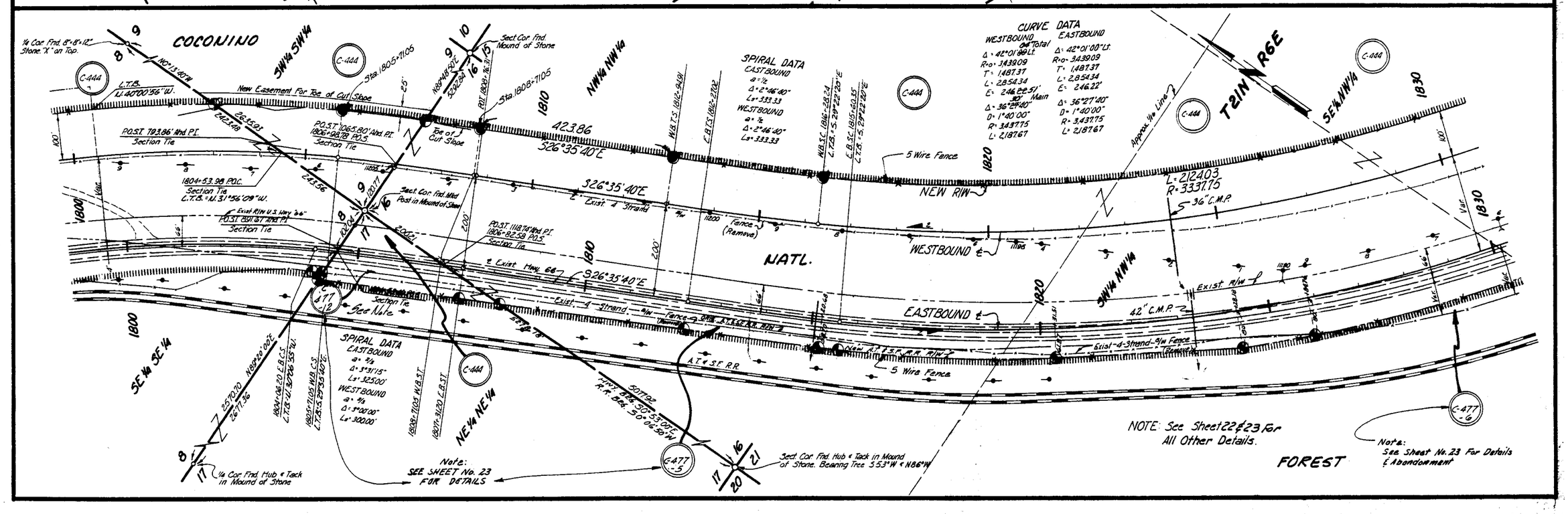

C.O. 2396	1-23-63	D.S. M.	Chang. Sh. No. From 1 To 22 & 23 To 28		
C.O. No. 1370	2-1-66	Mex.	Changed total sheets No. from 23 to 28.		
C.O. No. 587	4-8-66	Kovacs	Removed Drain Easd. Sta. 1776+50 to 1786+50		
CO-872	WHITE	M.F.	DELETE PARCEL C-477-11		
CO-2322	10-24-67	W.B.	Added a Drainage Easement and Access Rd. w/ Fence. POT 1,2,8		
			Deleted Parcel C-477-4 and Added Parcel C-477-12		
C.O. 378		W.L. of	37L	DELETED DR. BASE R.T. OF STA. 1742+ TO 1790+	
C.O. 238	7-6-64	F.R.J.	Added New Easm. Rt. of Sta. 1822+ to Sta. 1790+		
CZ-238	7-6-64	F.R.J.	Added New Easm. Rt. of Sta. 1822+ to Sta. 1790+		
CZ-1973	8-5-64	D.S. M.	Chang. Sh. No. From 1 To 22 & 23 To 28		
6008	7-15-66	Z.C.D.	Add Parcel C-477-5 and Delete Parcel C-477-4		
			FINALIZED		

Click here for US 66 Index

ASHFORK — FLAGSTAFF HWY.
PARKS-RIORDAN O.P. SECTION
COCONINO COUNTY

NOTE: See Sheet 23 for all other Details.

PROJECT NO.	I-40-3(14) 175
DRAWING NO.	D-3T-547
SHEET NO.	18 of 28
DRAWN BY	E.O.K.
DATE	JULY 5 1961
SCALE	1" = 100'

ARIZONA ENGINEERING CO.
W.S. HAMILTON ASSOCIATED ENGINEERS
FLAGSTAFF, ARIZONA
DESIGN: DRAWN: E.O.K. OK: 12-21-61

Registered Professional Engineer (Civil) CHARLES M. DRYDEN Date Exp. Dec. 31, 1962 ARIZONA, U.S.A.

DATE	NAME	REVISION DESCR.	NO.
6-29-62	SYKES, W.H.	REVISED GRADE AT STA. 1831+33	1
12-6-66	"	Change Sta. Numbers	
12-6-66	"	Change Sta. No. from 23 to 24	
12-6-66	"	Change Sta. No. from 24 to 25	
2-21-67	"	Change Sta. No. from 25 to 23	
2-21-67	"	Add Forest Boundary Line Y-16	
7-12-67	GOLD	Add Forest Boundary Line Y-16	
7-12-67	"	Add Forest Boundary Line Y-16	

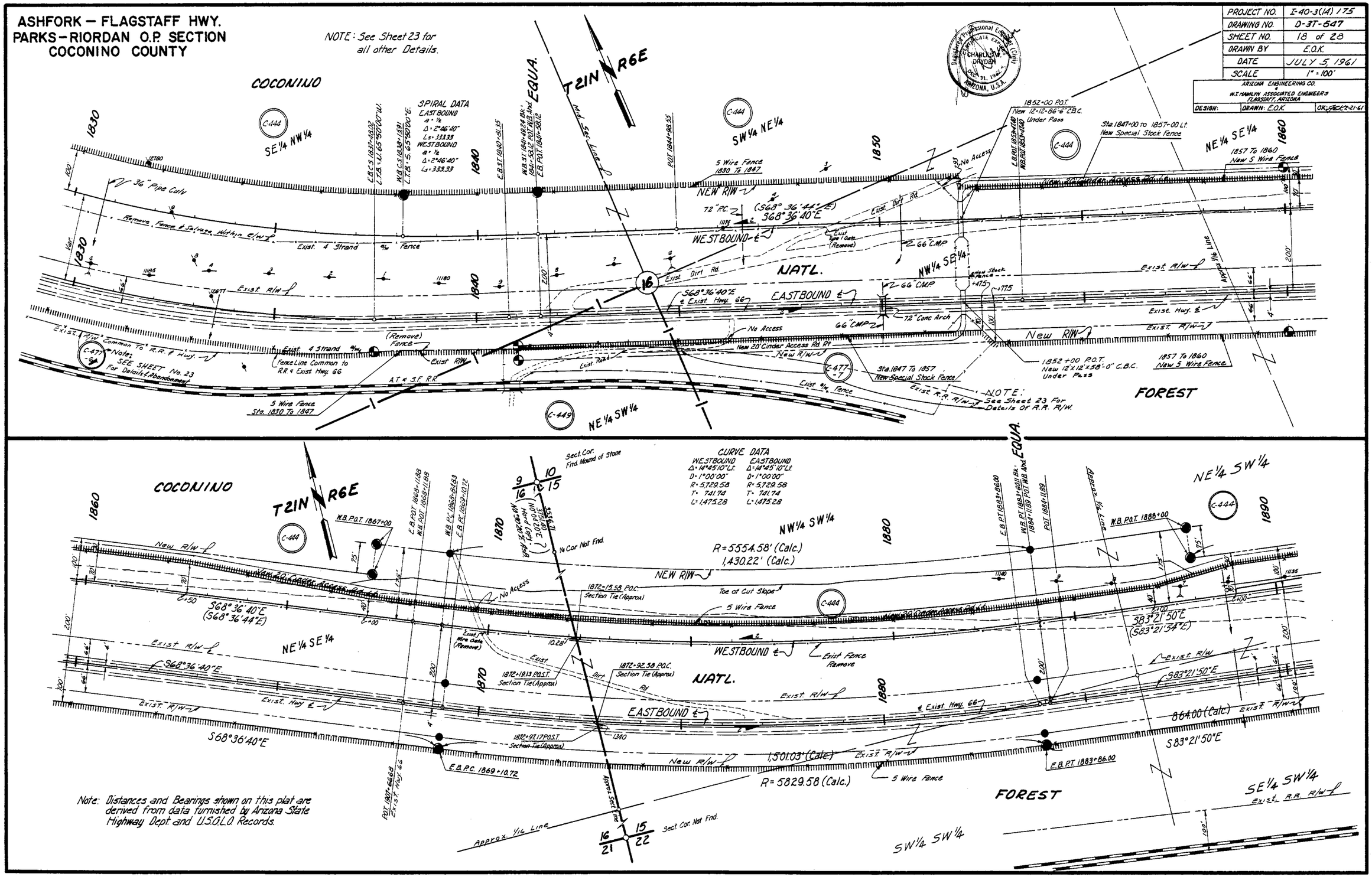

Note: Distances and Bearings shown on this plat are derived from data furnished by Arizona State Highway Dept. and U.S.G.L.O. Records.

Click here for US 66 Index

ASHFORK – FLAGSTAFF HWY
PARKS – RIORDAN O.P. SECTION
COCONINO COUNTY

PROJECT NO.	I-40-3(14) 175
DRAWING NO.	D-3T-547
SHEET NO.	19 of 28
DRAWN BY	E.O.K.
DATE	JULY 5, 1961
SCALE	1" = 100'

ARIZONA ENGINEERING CO.
W.E. HAMLYN ASSOCIATED ENGINEERS
FLAGSTAFF, ARIZONA

DESIGN: | DRAWN: E.O.K. | CK. 2-21-61

Registered Professional Engineer (Civil) CERTIFICATE EXPIRES DEC. 31, 1961 CHARLES W. DRYDEN No. 1 ARIZONA, U.S.A.

REVISIONS			
CO. NO.	DATE	BY	DESCRIPTION
8376	12-8-61	N.K.	Changed Total Sheets No. from 23 to 26.
8376	7-28-69	E.V.F.	Changed Total Sheets No. from 26 to 28.
96.90	8-1-73	D.S.M.	Changed Sheet No. from 19 to 20 Added Line.
	"	"	Changed Sheet No. from 21 to 20 - Note.
80102	7-26-82	E.E.O.	Rock Forest Cut Upped Bench, Place Pile Bent
"	"	"	Cut No. 1 & 2 Added Pile Bent
			Cut No. 1 & 2 Added Pile Bent

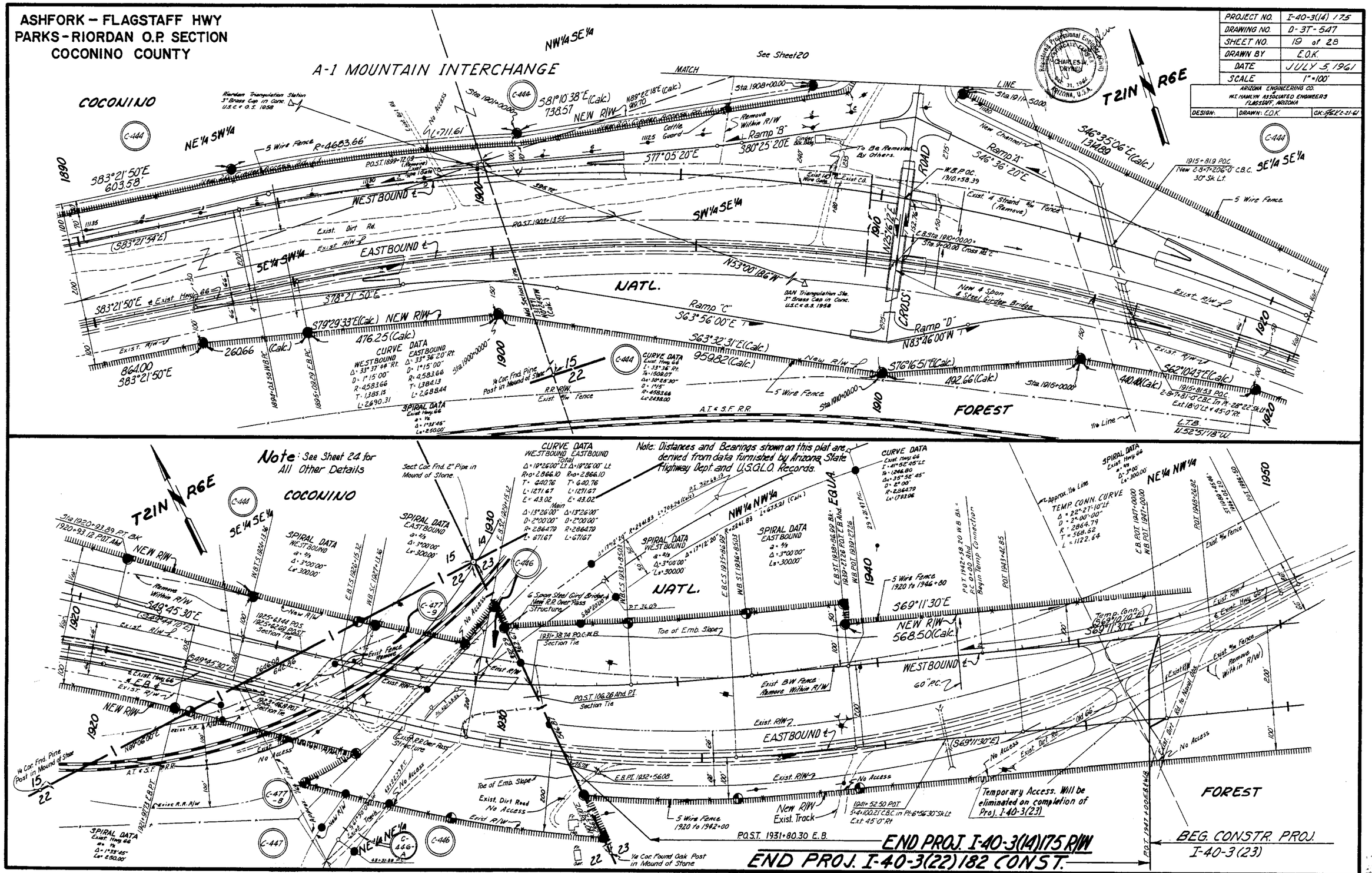

Click here for US 66 Index

ASHFORK – FLAGSTAFF HWY.
PARKS – RIORDAN O.P. SECTION
COCONINO COUNTY

REVISIONS			
C.O. NO.	DATE	BY	DESCRIPTION
1377	12-24-64	RAK	Changed total sheets to from 23 to 26.
1377	12-28-64	RAK	Changed total sheets from 26 to 28
5636	8-2-73	RAK	Change Sta. No. From 176+96 to 176+00
6012	7-18-82	RAO	Add Rev. 10-15-81
			FINAL REVISED.

ARIZONA ENGINEERING CO. MCT HAMLIN ASSOCIATED ENGINEERS FLAGSTAFF, ARIZONA			
DESIGN:	DRAWN: E.O.K.-A.G.	CK: [illegible] 12-21-61	

PROJECT NO.	I-40-3(14) 175
DRAWING NO.	D-3T-547
SHEET NO.	20 of 28
DRAWN BY	E.O.K.-A.G.
DATE	JULY 5, 1961
SCALE	1" = 100'

Registered Professional Engineer (Civil) CHARLES W. DAYCEN Date Expires Dec. 31, 1962 ARIZONA, U.S.A.

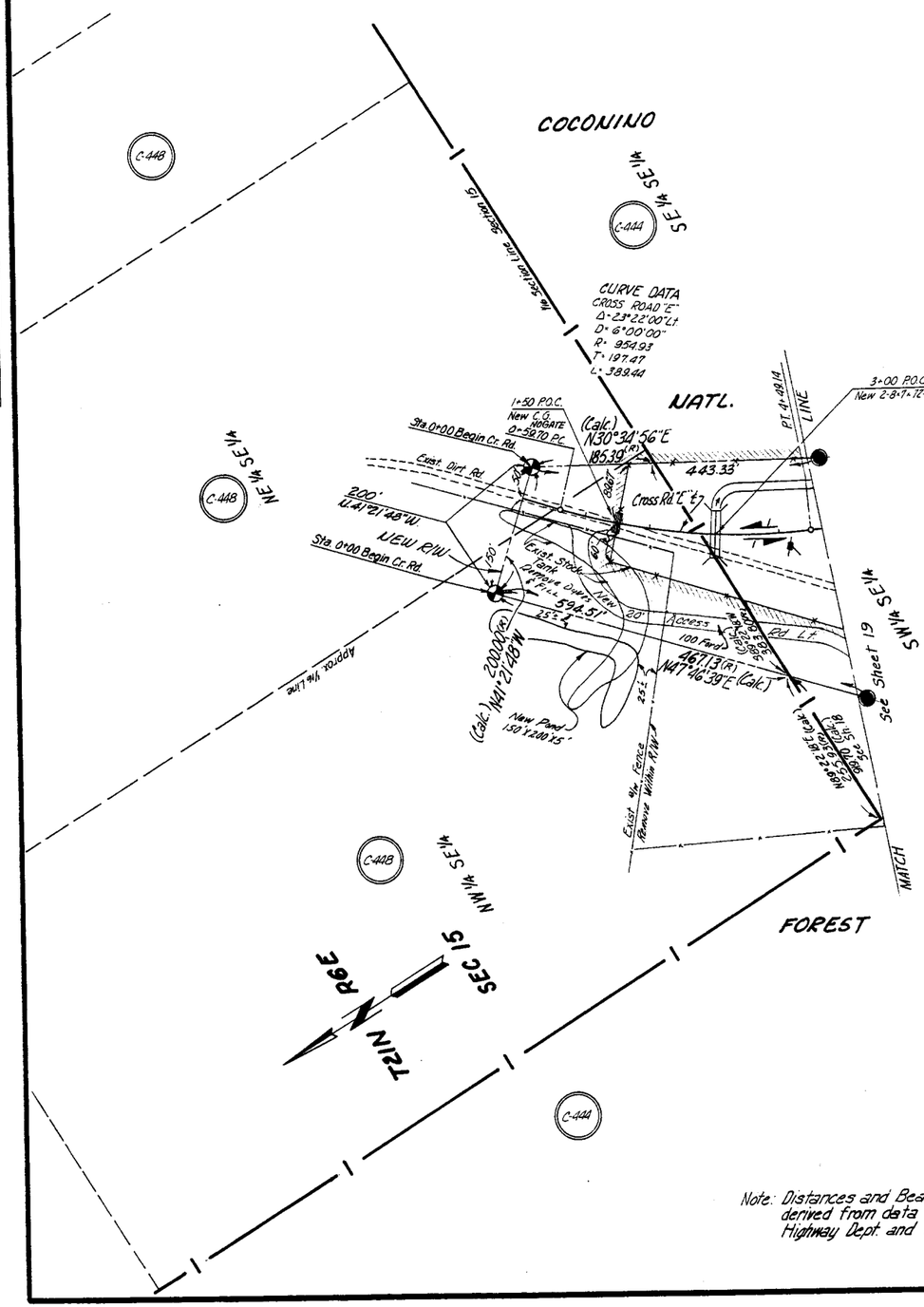

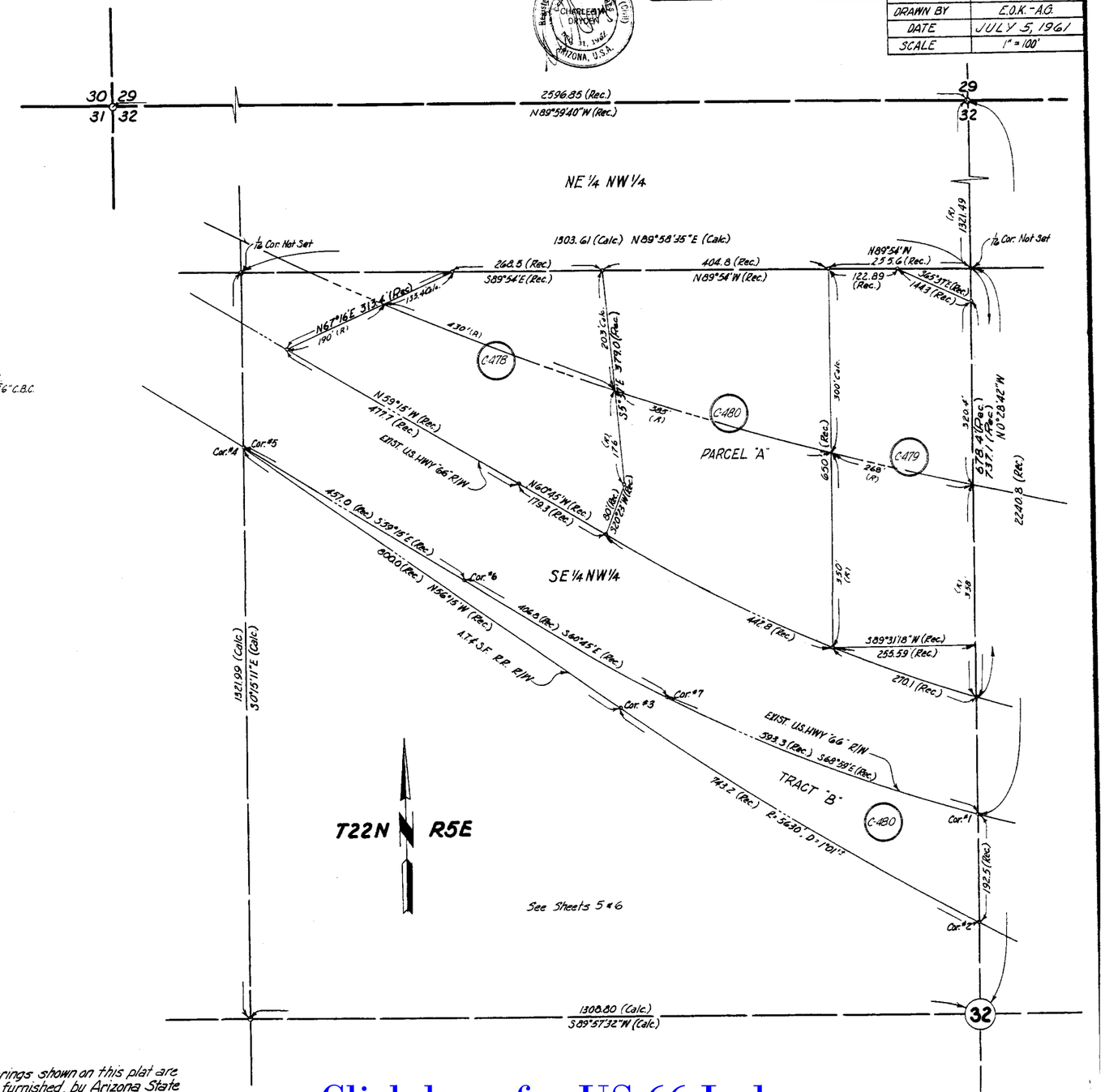

Note: Distances and Bearings shown on this plat are derived from data furnished by Arizona State Highway Dept. and U.S.G.L.O. Records.

Click here for US 66 Index

Click here for US 66 Index

ASHFORK — FLAGSTAFF HWY.
PARKS — RIORDAN O.P. SECTION
COCONINO COUNTY

REVISONS			
C.O. Nº	DATE	BY	DESCRIPTION
470	6-14-63	J. Hall	See C.O. 470 to see what was done
987	4-8-66	Kovacz	Added LT.B. Rt. E.B. 1376+14.43 & 1325+74.57 E.B.
1377	12-7-66	Nez	Changed total sheets No. from 23 to 26.
2336	7-28-69	E.U.T	Chged total sheets No. from 26 to 28.
3630	8-1-73	D.G.M.	Chged Sh. No. From 4 To 5 In Note.
6014	7-16-82	R.C.O.	Add Forest Callout
			FINALIZED.

ARIZONA ENGINEERING CO.
WITHAMUTH ASSOCIATED ENGINEERS
FLAGSTAFF, ARIZONA

DESIGN: DRAWN: J.E.K.-E.O.K. CK: 7-20-61

PROJECT NO	I-40-3(14) 175
DRAWING NO	0-37-547
SHEET NO.	21 of 28
DRAWN BY	J.E.K.-E.O.K.
DATE	JULY 5, 1961
SCALE	1" = 100'

Registered Professional Engineer (Civil) CERTIFICATE NO. 2 CHARLES W. CHYDENIUS DEC. 31, 19 ARIZONA, U.S.A.

NOTE: See Sheet 5 for all other Main Rdwy. Data, Alignment & R/W Details.

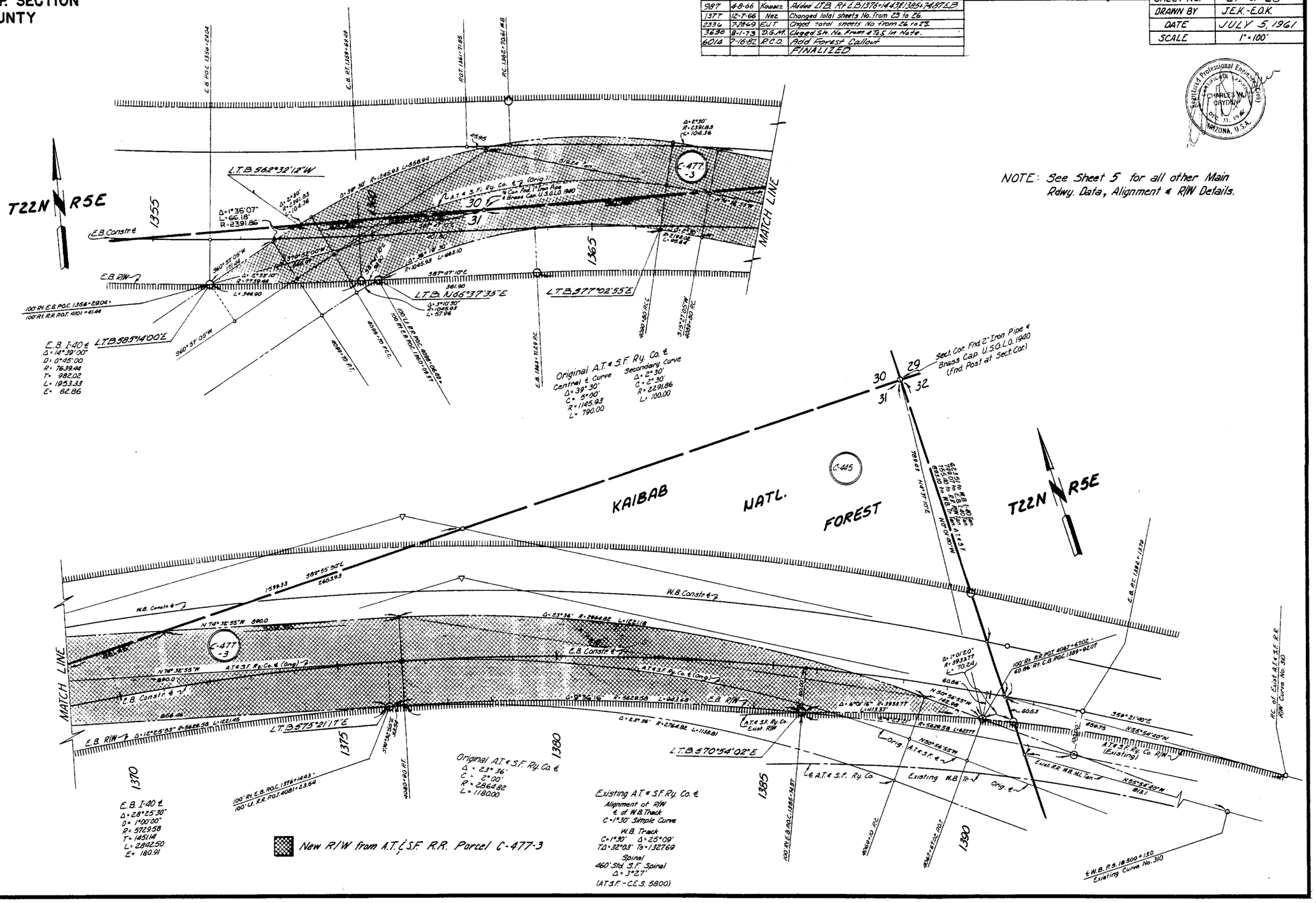

ASHFORK — FLAGSTAFF HWY.
PARKS–RIORDAN O.P. SECTION
COCONINO COUNTY

PROJECT NO.	I-40-3(14)175
DRAWING NO.	D-3T-547
SHEET NO.	22 of 28
DRAWN BY	J.E.K. & A.G.
DATE	JULY 5, 1961
SCALE	1"=100'

ARIZONA ENGINEERING CO.
W.T. HAMLYN ASSOCIATED ENGINEERS
FLAGSTAFF, ARIZONA

DESIGN: DRAWN: J.E.K. & A.G. CK. 7/5-20-61

Registered Professional Engineer (Civil) CERTIFICATE EXPIRES CHARLES M. DRYDEN DEC. 31, 1961 ARIZONA, U.S.A.

REVISIONS

C.O. NO.	DATE	BY	DESCRIPTION
2376	12-26-61	M.T.	Changed Total Curve No. 1 from 23 to 26
2376	12-26-61	E.I.T.	Changed Total Curve No. 1 from 26 to 23
2390	8-23-62	D.G.M.	Changed Sheet No. 17 from N.T.S. to 11 in Note.
"	"	"	Added Note: "See Sheet 17 for Other Main Rdwy. Data, Alignment & R/W Details."
6014	9-6-62	E.C.D.	Added Point of Beginning & Point of Ending.
			FINAL PLANS

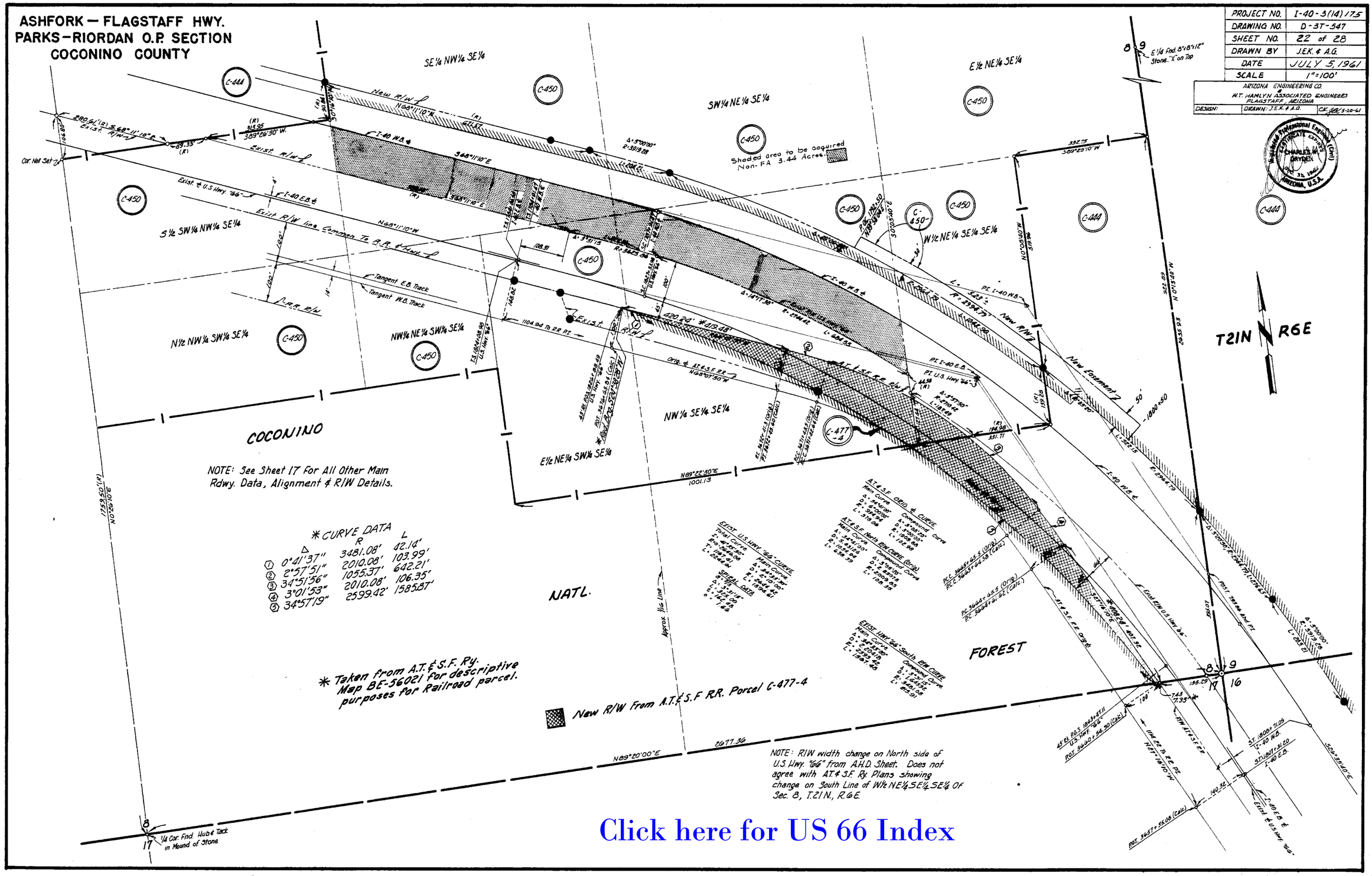

Click here for US 66 Index

ASHFORK — FLAGSTAFF HWY.
PARKS — RIORDAN O.P. SECTION
COCONINO COUNTY

Click here for US 66 Index

REVISION			
C.O. No.	Date	By	Description
987	4-8-66	Kowacz	Parcel C-477-12 Added
1377	12-7-66	Nez	Changed total sheets No. from 23 to 26.
2336	7-28-69	EOT	Chged. total sheets No. from 26 to 28.
3630	8-7-73	D.G.M.	Changed Sheet No. From 16 & 17 To 17 & 18
"	"	"	In Note & Added Mates & Bounds From
"	"	"	Railroad Map.
			FINALIZED.

ARIZONA ENGINEERING CO.
W. T. HAMLYN ASSOCIATED ENGINEERS
FLAGSTAFF, ARIZONA

DESIGN: DRAWN: J.E.K.-E.O.K. CK: JEK 5-20-61

PROJECT NO.	I-40-3(14) 175
DRAWING NO	D-3T-547
SHEET NO.	23 of 28
DRAWN BY	J.E.K.- E.O.K.
DATE	JULY 5, 1961
SCALE	1" = 100'

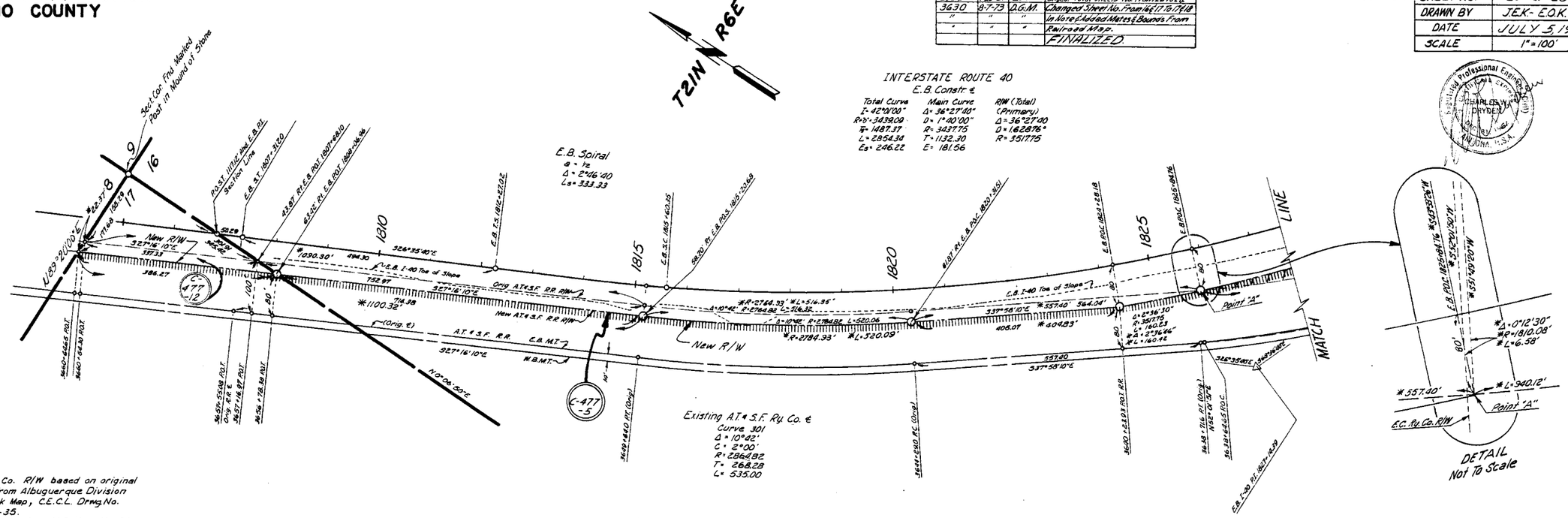

Note: A.T.&S.F. Ry. Co. R/W based on original RR. center-line. Data from Albuquerque Division Right-of-Way and Track Map, C.E.C.L. Drwg. No. 220-11975 ½, 9-19-35.

Data for R.R. tie to existing U.S. Hwy. No. 66 from Ariz. Hwy. Dept. "As Built" plans of Williams-Flagstaff Highway, Proj. S.N.F.A.-24-A(8), Sh. 3&4.

Data for Interstate 40 from Ashfork-Flagstaff Hwy., Parks to Riordan O.P. Survey by Arizona Highway Department, 1959.

NOTE: See Sheets 17 & 18 For all other Data.

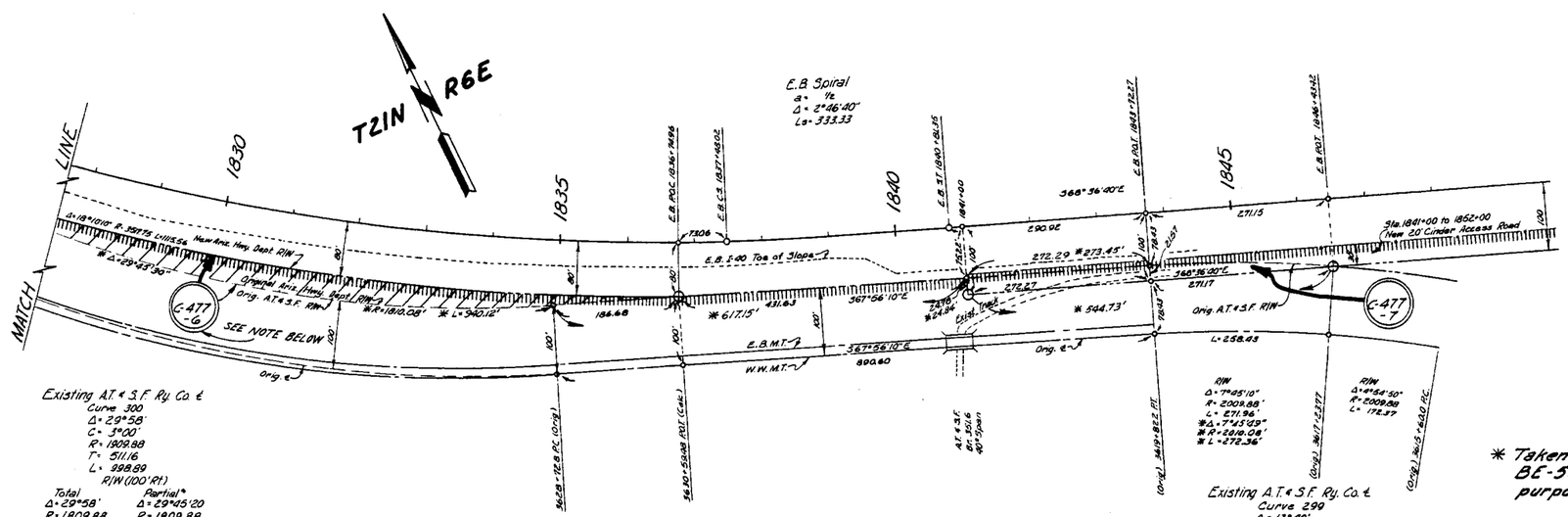

Existing A.T.&S.F. Ry. Co. ℄
Curve 300
Δ = 29°58'
C = 3°00'
R = 1909.88
T = 511.16
L = 998.89
R/W (100' Rt.)

Total	Partial*
Δ = 29°58'	Δ = 29°45'20
R = 1809.88	R = 1809.88
L = 946.59	L = 939.92

* Sta. 3628+72.8 to Sta. 3638+64.65

Parcel C-477-6
Note: Arizona Highway Department R/W cut back between E.B. I-40 Sta. 1825+ and 1836+ to allow additional area for future realignment of Curve No. 300 by the Atchison Topeka & Santa Fe Railway Company. Resol. of Abond. No. 62-9, dated 7-14-1961

Existing A.T.&S.F. Ry. Co. ℄
Curve 299
Δ = 12°40'
C = 3°00'
R = 1909.88
T = 211.98
L = 422.22

* Taken from A.T.&S.F. Ry. Map BE-56021 for descriptive purposes for Railroad Parcel.

ASHFORK — FLAGSTAFF HWY.
PARKS — RIORDAN O.P. SECTION
COCONINO COUNTY

ARIZONA ENGINEERING CO. & W.T. HAMLYN ASSOCIATED ENGINEERS FLAGSTAFF, ARIZONA		
DESIGN:	DRAWN: J.E.K. F.M.F.	CK: JEK 5-20-61

PROJECT NO.	I-40-3(14) 175
DRAWING NO.	D-3T-547
SHEET NO.	24 of 28
DRAWN BY	J.E.K. F.M.F.
DATE	JULY 5, 1961
SCALE	1" = 50'

REVISIONS

CO NO	DATE	BY	DESCRIPTION
1377	12-7-66	Nez	Changed total sheets No. from 25 to 26.
2536	7-28-69	E.J.T.	Chgd. total shts. No. from 26 to 28
3630	8-7-73	D.G.M.	Chgd. Sht. No. from 24, 25 to 25, 26, 27 & 28 to 19
"	"	"	Remarks:
6014	7-16-82	R.C.O.	Removed Leader from Par. C-444 to Sec. 22
			FINALIZED

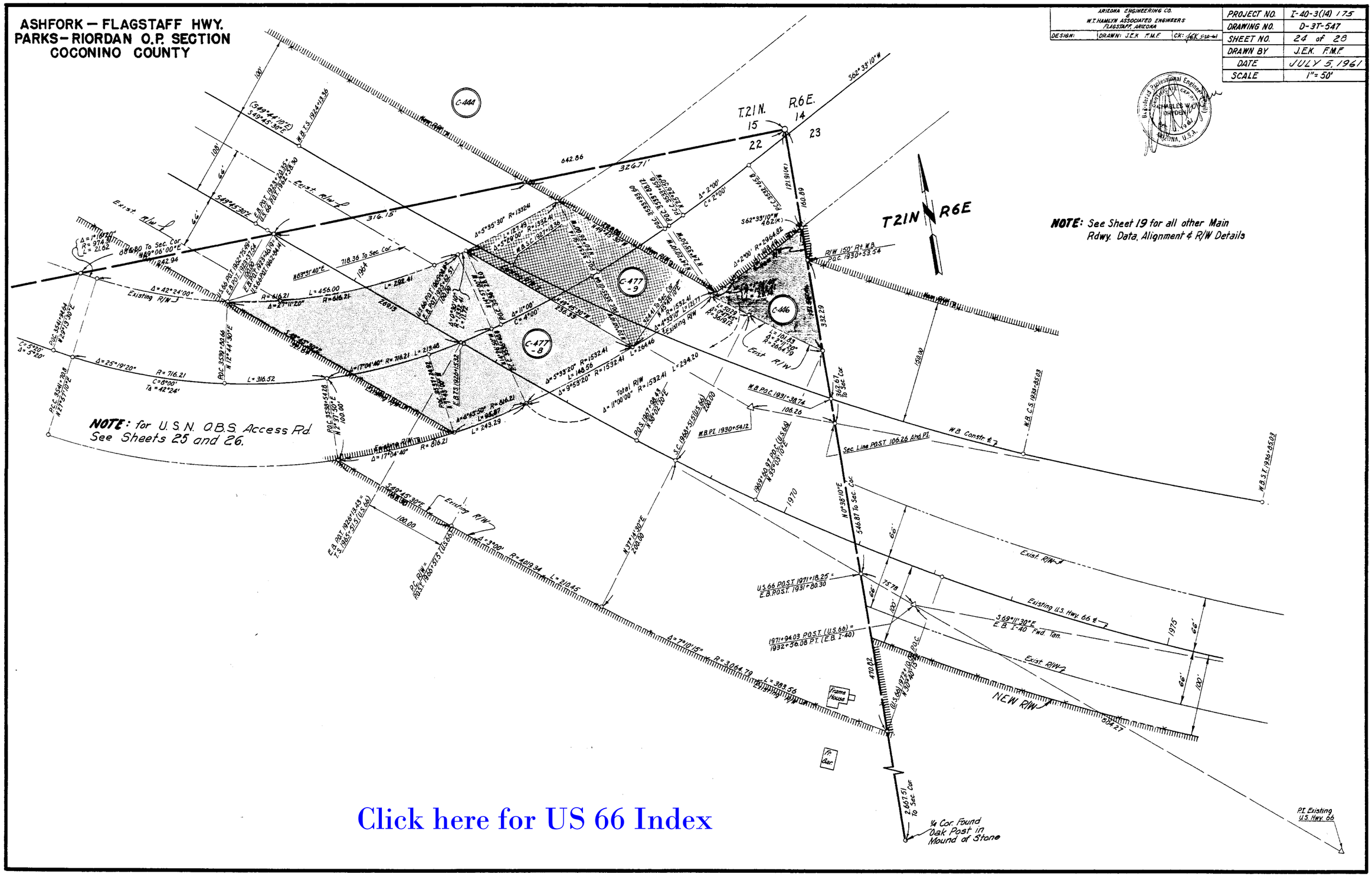

NOTE: See Sheet 19 for all other Main Rdwy. Data, Alignment & R/W Details

NOTE: for U.S.N. O.B.S. Access Rd. See Sheets 25 and 26.

Click here for US 66 Index

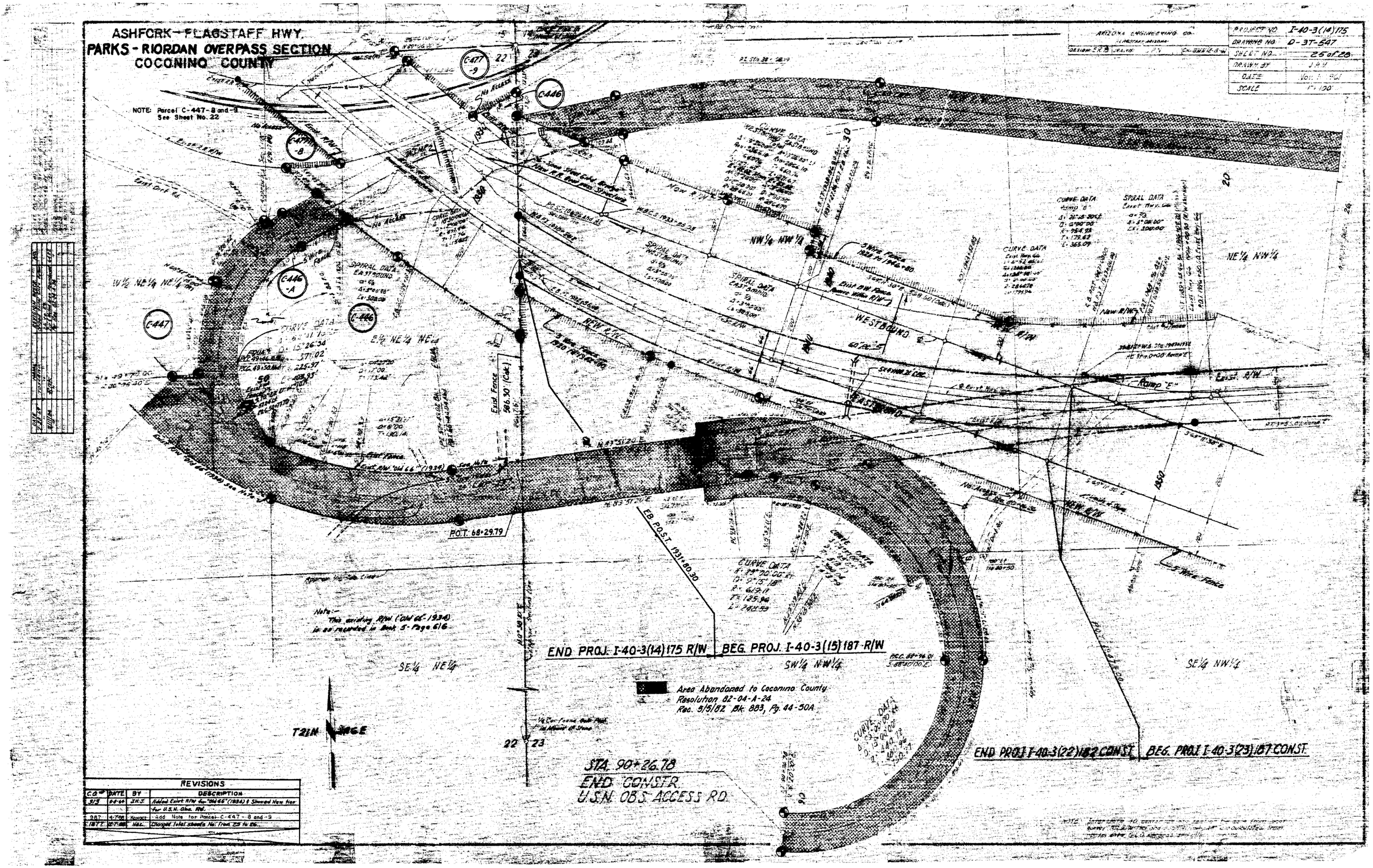

Click here for US 66 Index

ASHFORK - FLAGSTAFF HWY.
PARKS - RIORDAN O.P. SECTION
COCONINO COUNTY

ARIZONA ENGINEERING CO. FLAGSTAFF, ARIZONA	PROJECT NO. I-40-3 14.175
DESIGN EBB DRAWN JPN DATE 8/22/62	DRAWING NO. 3-35-547
	SHEET NO. 26 OF 28
	DRAWN BY J.P.N.
	DATE Nov. 1, 1961
	SCALE 1" = 100'

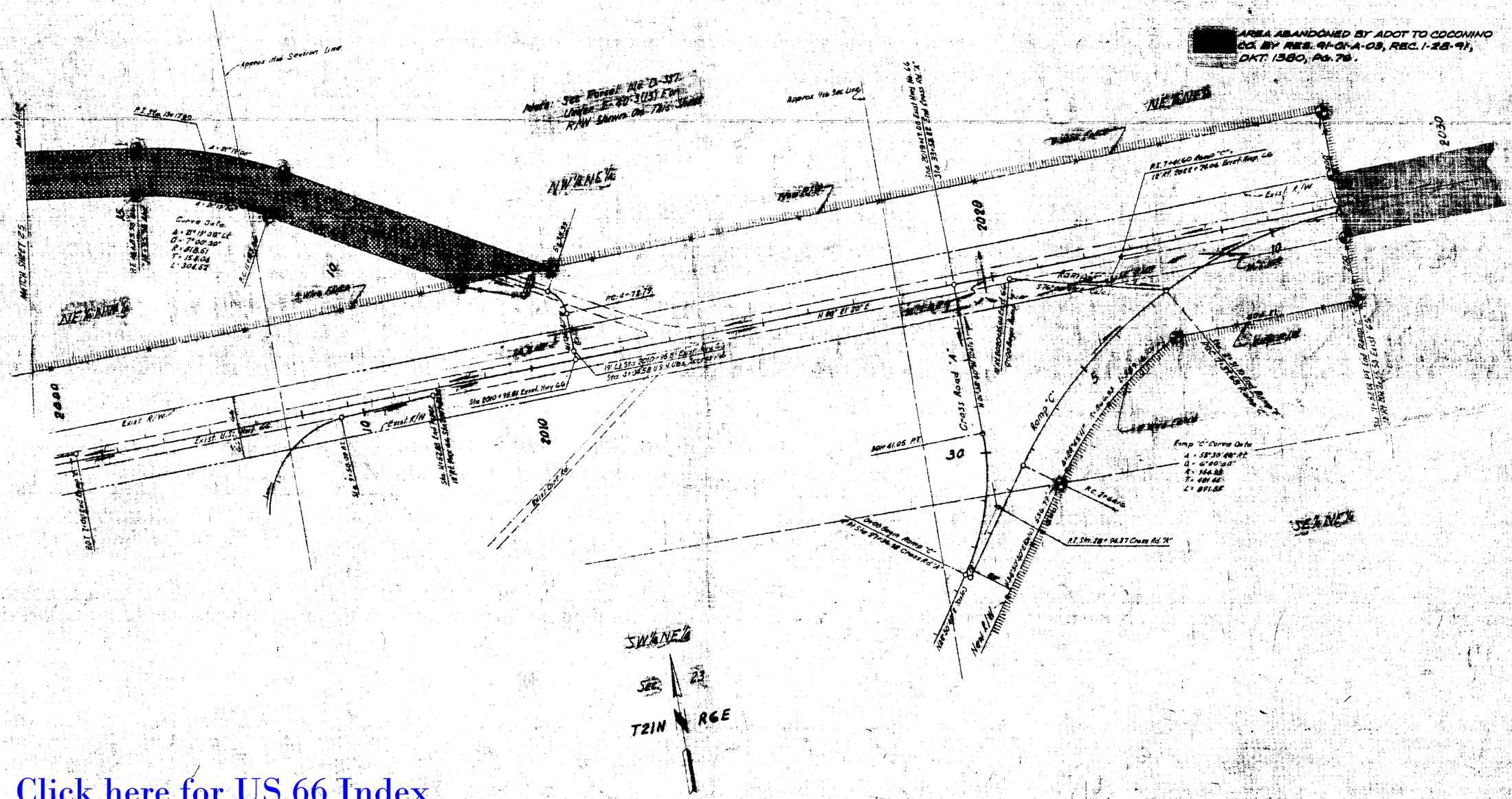

Click here for US 66 Index

ASHFORK-FLAGSTAFF HWY.
PARKS-RIORDAN O.P. SECTION
COCONINO COUNTY

Click here for US 66 Index

REVISION					
C.O.#	DATE	BY	DESCRIPTION	PROJECT NO.	I-40-3(14)175
2336	7-28-69	EUT.	Chged. total shts. No. from 26 to 27.	DRAWING NO.	D-3-T-547
			FINALIZED.	SHEET NO.	27 OF 28
8575	8-24-55	R.C.O.	Added Abandonment Note & Zipped Area;	DRAWN BY	F.E.T.
"	"	"	Performed By DMJM ARIZONA, INC.	DATE COMP.	11-28-66
				SCALE	1" = 50'
				CONSULTANT	ARIZONA ENGR. CO.

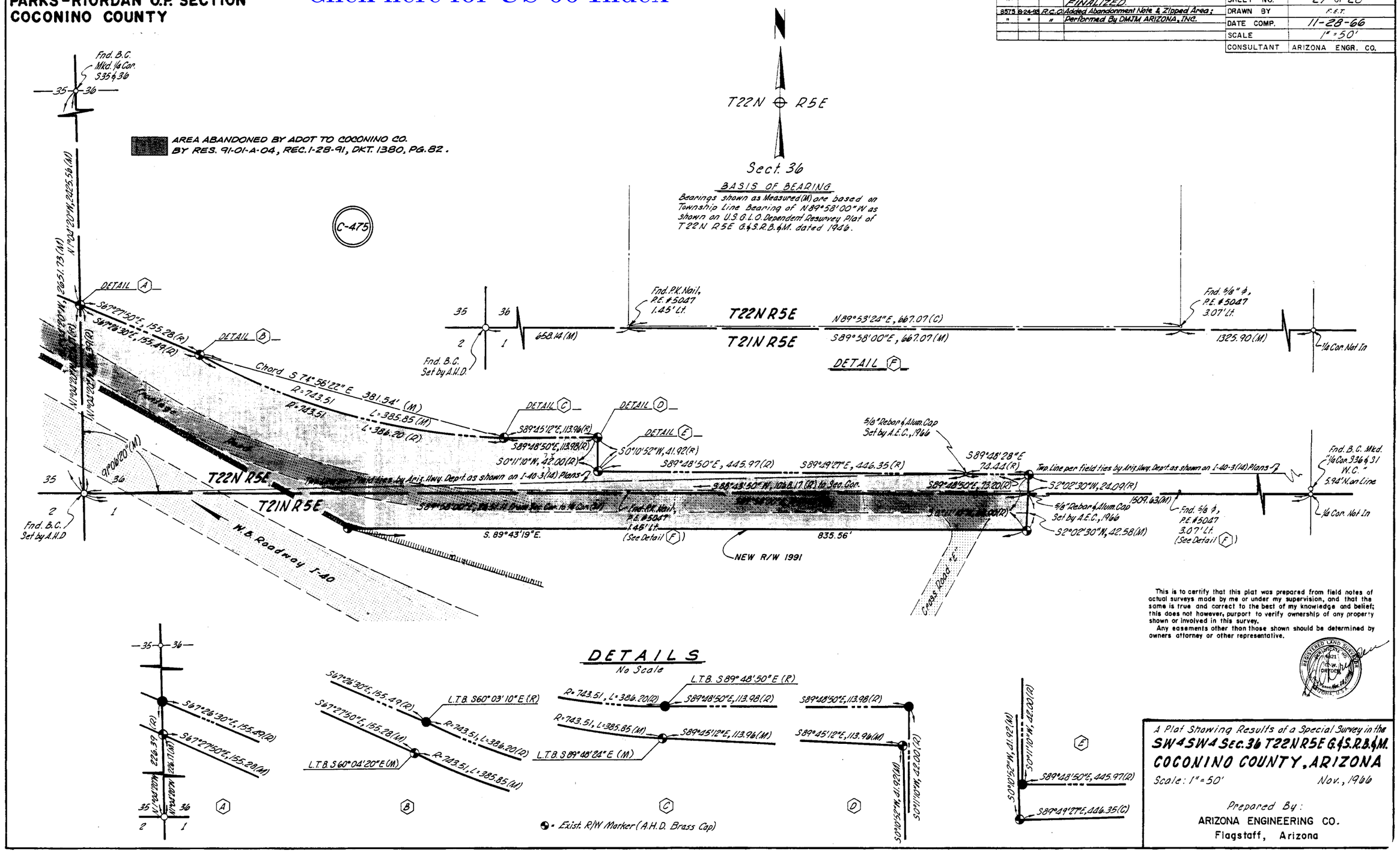

This is to certify that this plat was prepared from field notes of actual surveys made by me or under my supervision, and that the same is true and correct to the best of my knowledge and belief; this does not however, purport to verify ownership of any property shown or involved in this survey.
Any easements other than those shown should be determined by owners attorney or other representative.

A Plat Showing Results of a Special Survey in the
SW4SW4 Sec. 36 T22N R5E G.&S.R.B.&M.
COCONINO COUNTY, ARIZONA
Scale: 1" = 50' Nov., 1966

Prepared By:
ARIZONA ENGINEERING CO.
Flagstaff, Arizona

HARD COPY Special survey as shown hereon. CHECKED BY 12-7-66

ASHFORK – FLAGSTAFF HWY.

Click here for US 66 Index

PARKS – RIORDAN O. P. SECTION

COCONINO COUNTY

REVISIONS			
C.O. No.	DATE	BY	DESCRIPTION
2336	9-20-68	E.T.	Added this sheet.
3205	2-6-72	L.L.	Removal R/W in Parcel 3-082.
3524	3-27-73	D.Todd	Revised 1962 R/W along Rest Area Rt. of E.B.
"	"	"	Sta. 1453+00 to Rt. of Sta. 1464+74.45.
6014	7-16-82	R.C.O.	Add Forest Ballast & Bndry.
			FINALIZED.

PROJECT NO.	I-40-3(14)175
DRAWING NO.	D-3T-547
SHEET NO.	28 of 28
DRAWN BY	E. j. toscano
DATE COMP.	9-20-69
SCALE	1" = 200'

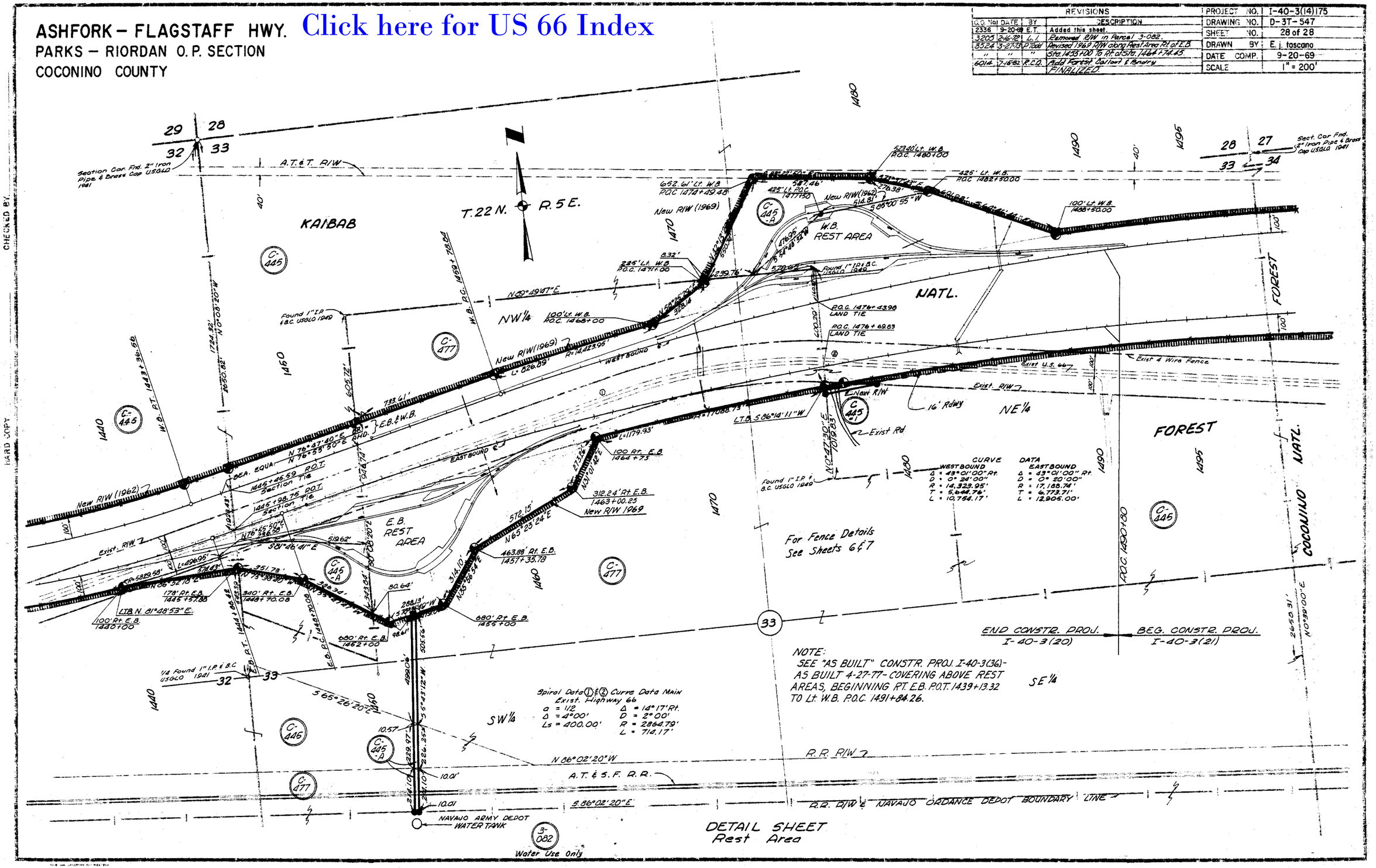

DETAIL SHEET
Rest Area

CHECKED BY

HARD COPY