FED. ROAD DIVISION	STATE	PROJECT NUMBER	SHEET NUMBER	TOTAL SHEETS	PLATE
7	ARIZ	F-042-2-703	1	31	

DRAWING NUMBER D-13-T-391

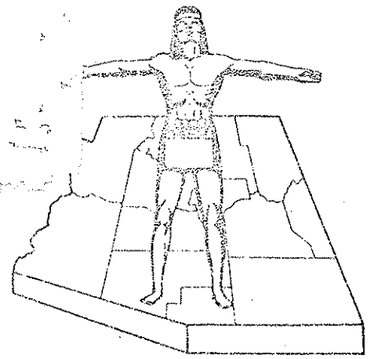

RW/PLANS FILE SET

FINALIZED

STATE OF ARIZONA
STATE HIGHWAY DEPARTMENT

RIGHT OF WAY PLAN OF THE
KINGMAN-ASHFORK

STATE HIGHWAY

PROJECT NO. F-042-2-703
COCONINO & YAVAPAI
COUNTY

RW/PLANS FILE SET

C.O. 4262
5-28-75

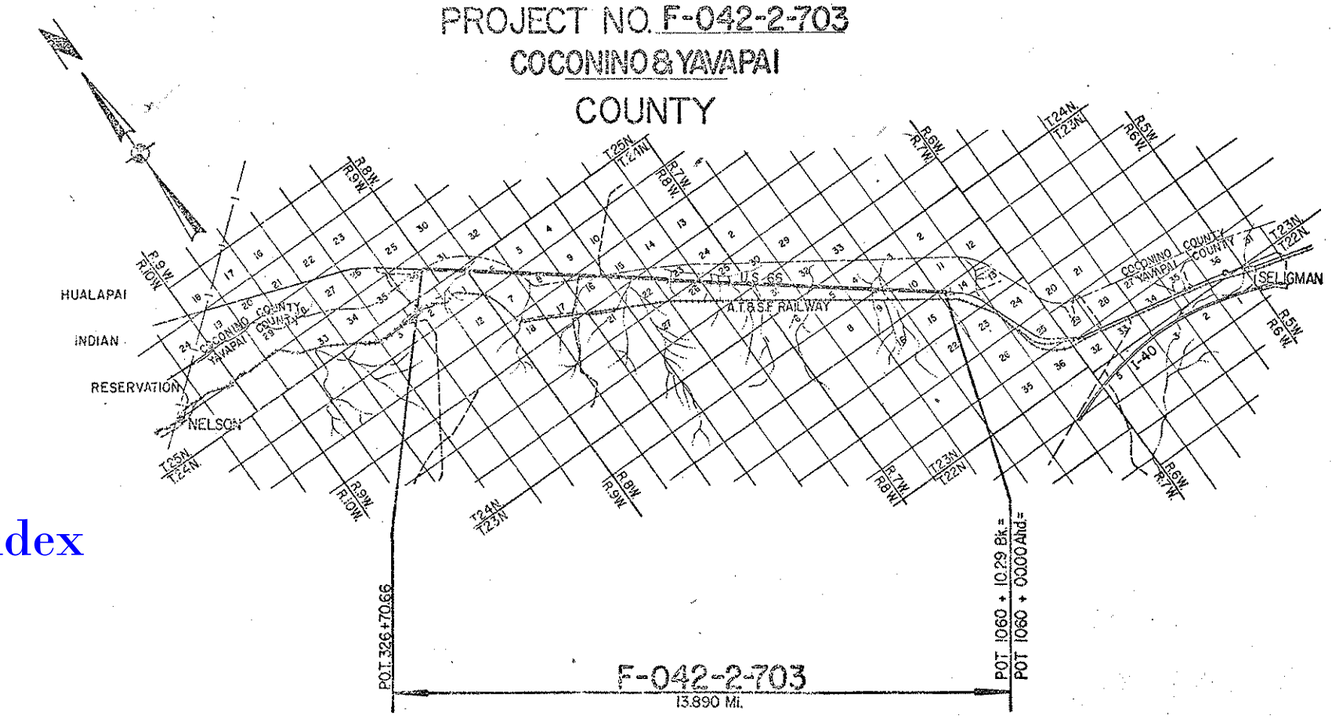

Click here for US 66 Index

CONVENTIONAL SIGNS

HIGHWAY R/W LINE	(New)
	(Existing)
CONTROLLED ACCESS	(New)
	(Existing)
	(Existing)
R.R. R/W COMMON TO HIGHWAY R/W	(Existing)
R.R. R/W LINE	
TOWNSHIP AND RANGE LINE	
SECTION LINE	
1/4 LINE OR MID-SECTION LINE	
1/16 LINE	
PROPERTY LINE	(not part of a Subdivision)
SUBDIVISION OR LOT LINE	
ORIGINAL LOT LINE	
STATE AND NATIONAL BOUNDARIES	
COUNTY LINE	
CITY LIMITS	
LAND GRANTS BOUNDARIES	

FOREST, NATIONAL MONUMENTS,
MILITARY BASES AND INDIAN RESERVATION
SURVEY MEANDER LINE
NEW R/W CONTROL POINT
EXISTING R/W MARKER
PARCEL NUMBER 7-001
RAILROAD TRACK
POWER LINE
POWER TRANSMISSION LINE
TELEPHONE LINE
COMBINATION TELEPHONE AND POWER LINE
UNDERGROUND TELEPHONE CABLE
WATER LINE
GAS LINE
SEWER LINE
STORM DRAIN
CHAIN LINK FENCE
(Show size & line in alternate spaces)

BARBED WIRE FENCE (cell cut type)
STREET LIGHT
WATER METER
WATER VALVE
DOWN GUY
FIRE HYDRANT
GAS METER
GAS VALVE
MANHOLE (existing)
ROAD (existing)
PROPERTY ANCHOR BARS
PROPERTY LIMITS ARROWS
CANAL, CHANNEL OR DITCH
BRIDGE
BOX CULVERTS
CATTLE GUARD
RIVER
PIPE CULVERTS (New) (Existing)
DYKE

Approved in accordance with Roadway Plans

Joseph B. Mert 2-16-72
DEPUTY STATE ENGINEER DATE

William N. Price State Highway Engineer

[signature] 2-16-72
CHIEF DEPUTY STATE ENGINEER DATE

U. S. DEPARTMENT OF TRANSPORTATION
FEDERAL HIGHWAY ADMINISTRATION

Approved:

DIVISION ENGINEER DATE

KINGMAN - ASHFORK HIGHWAY
CAVERNS - AUBREY VALLEY
COCONINO & YAVAPAI COUNTIES

Click here for US 66 Index

REVISIONS			
C.O. No.	DATE	BY	DESCRIPTION
4262	5-28-75	h.c.v	"As Built" Finalization

PROJECT NO.	F-042-2-703
DRAWING NO.	D-13-T-391
SHEET NO.	2 of 31
DRAWN BY	PAW
DATE COMP.	1-28-72
SCALE	

FINALIZED

OWNERSHIP RECORD										ACQUISITION RECORD				
PARCEL NUMBER	OWNER	DESCRIPTION	TOTAL AREA	AREA REQU'RED GROSS INCLUDING EXISTING R/W	AREA REQU'RED NET EXCLUDING EXISTING R/W	EASEMENT AREA	REMAINDER LEFT	REMAINDER RIGHT	SHEET-NUMBER	COMMISSION APPROVAL	TYPE & DATE OF INSTRUMENT	RECORDED DATE	RECORDED BOOK	RECORDED PAGE
	NO NEW RIGHT OF WAY REQUIRED													

CHECKED BY. Ralph L. Robinson

HARD COPY.

KINGMAN - ASHFORK HIGHWAY
CAVERNS - AUBREY VALLEY
COCONINO & YAVAPAI COUNTIES

Click here for US 66 Index

REVISIONS					
C.O. No.	DATE	BY	DESCRIPTION	PROJECT NO.	F-042-2-703
4262	5-28-75	h.c.v.	"As Built" Finalization	DRAWING NO.	D-13-T-391
				SHEET NO.	3 of 31
				DRAWN BY	PAW
				DATE COMP.	1-28-72
				SCALE	1"=1000'

FINALIZED

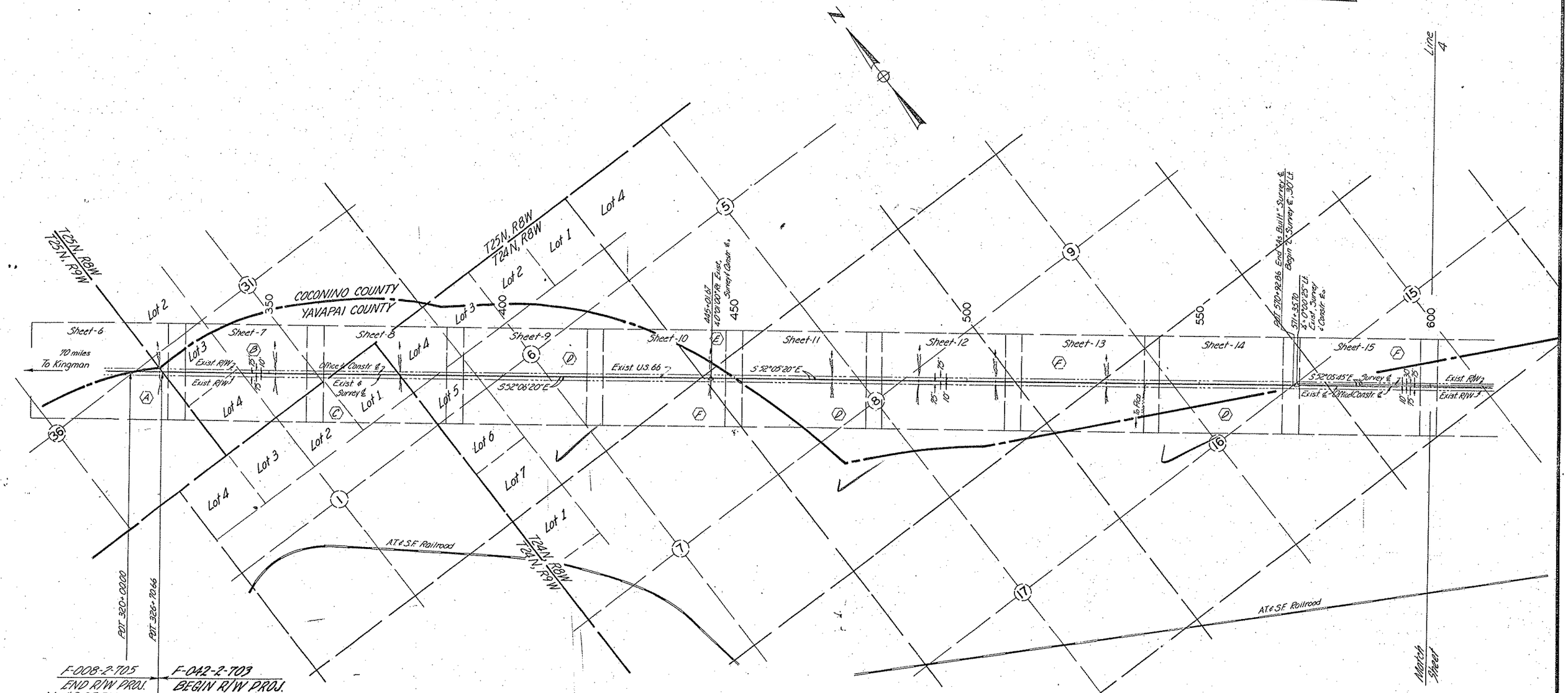

VICINITY MAP
SCALE 1"=1000'
Sheet 1 of 3

INDEX TO EXISTING R/W

INDEX	SUBDIVISION	SEC.	TWP.	R.	ACQ. FROM	TYPE	BOOK	PAGE	WIDTH	YEAR	PARCEL NO.
A	–	36	25 N	9 W	State of Arizona (SLD)	–	–	–	–	–	–
B	All of	31	25 N	8 W	Santa Fe Pacific R.R. Co. & Three V Livestock Co.	(WD) Easement	176	58	150'	1934	Hwy. 66
C	All of	1	24 N	9 W	Santa Fe Pacific R.R. Co. & Three V Livestock Co.	–	–	–	–	–	Hwy. 66
D	Sec. 6, 8, 16	–	24 N	8 W	State of Arizona (SLD)	Permit	SLD File	233	150'	1934	Hwy. 66
E	All of	5	24 N	8 W	Colin Campbell Livestock Co.	No Recorded Easement				–	–
F	Sec. 7, 9, 15	–	24 N	8 W	Colin Campbell Livestock Co.	Deed	6 Coco. Co. 160 Yav. Co.	526 394	150'	1934	Hwy. 66

HARD COPY ... CALIBRE OFFICE ... CHECKED BY ...

KINGMAN - ASHFORK HIGHWAY
CAVERNS - AUBREY VALLEY
COCONINO & YAVAPAI COUNTIES

Click here for US 66 Index

REVISIONS					
C.O. No.	DATE	BY	DESCRIPTION	PROJECT NO.	F-042-2-703
4262	5-28-75	h.c.v.	"As Built" Finalization	DRAWING NO.	D-13-T-391
				SHEET NO.	5 of 31
				DRAWN BY	PAW
				DATE COMP.	1-28-72
				SCALE	1"=1000'

FINALIZED

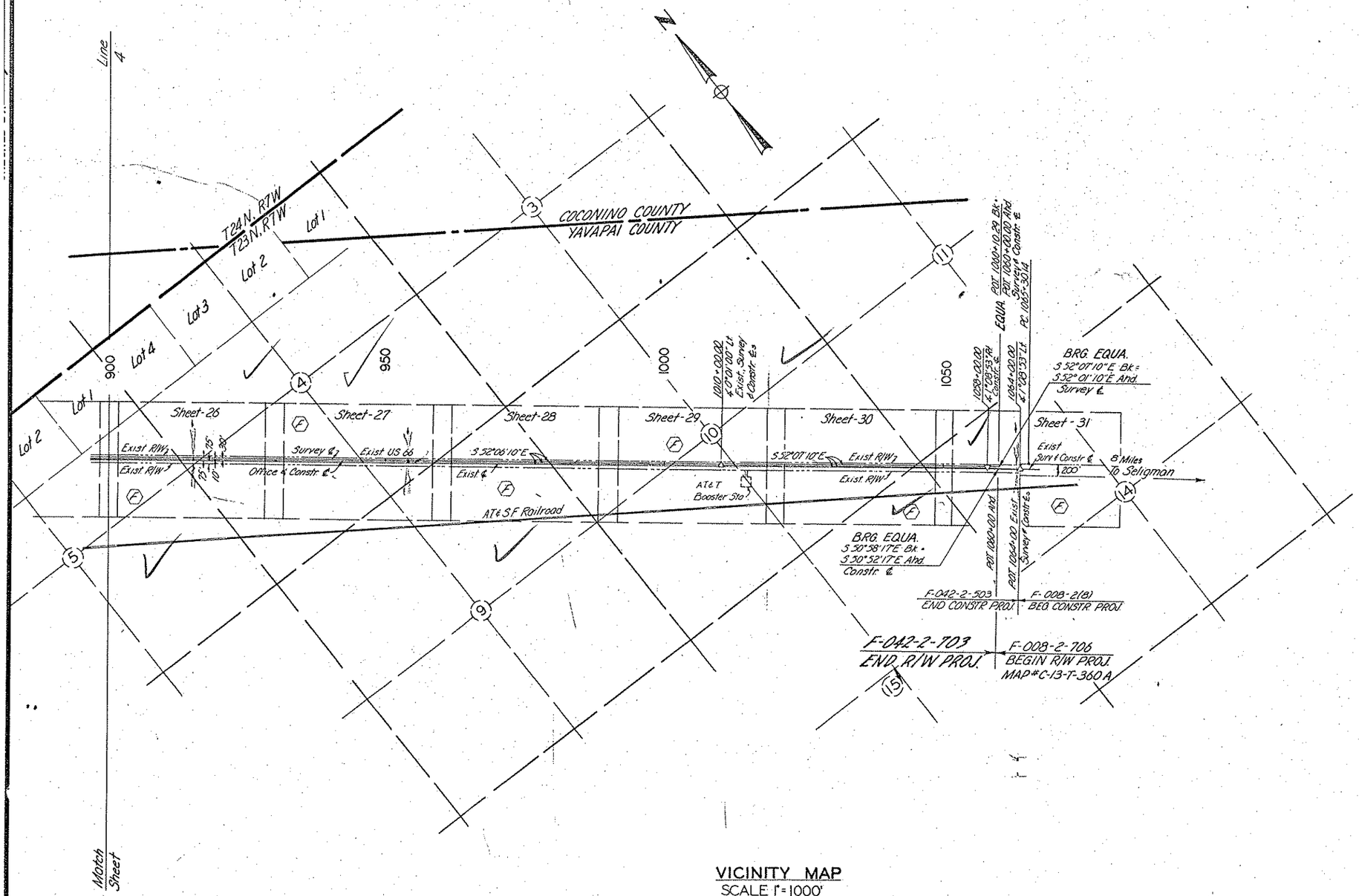

VICINITY MAP
SCALE 1"=1000'
Sheet 3 of 3

INDEX TO EXISTING R/W

INDEX	SUBDIVISION	SEC.	TWP.	R.	ACQ. FROM	TYPE	BOOK	PAGE	WIDTH	YEAR	PARCEL NO.
(F)	Sec. 4,5,9,10,14,15	-	23 N	7W	Colin Campbell Livestock Co.	Deed	6 Coco Co. 160 Yav. Co.	326 394	150'	1934	Hwy 66

KINGMAN - ASHFORK HIGHWAY
CAVERNS - AUBREY VALLEY
COCONINO & YAVAPAI COUNTIES

REVISIONS					
C.O. No	DATE	BY	DESCRIPTION	PROJECT NO.	F-042-2-703
4762	5-28-75	h.c.v.	"As Built" Finalization	DRAWING NO.	D-13-T-391
				SHEET NO.	4 of 31
				DRAWN BY	P.A.W.
				DATE COMP.	1-28-72
				SCALE	1" = 1000'

FINALIZED

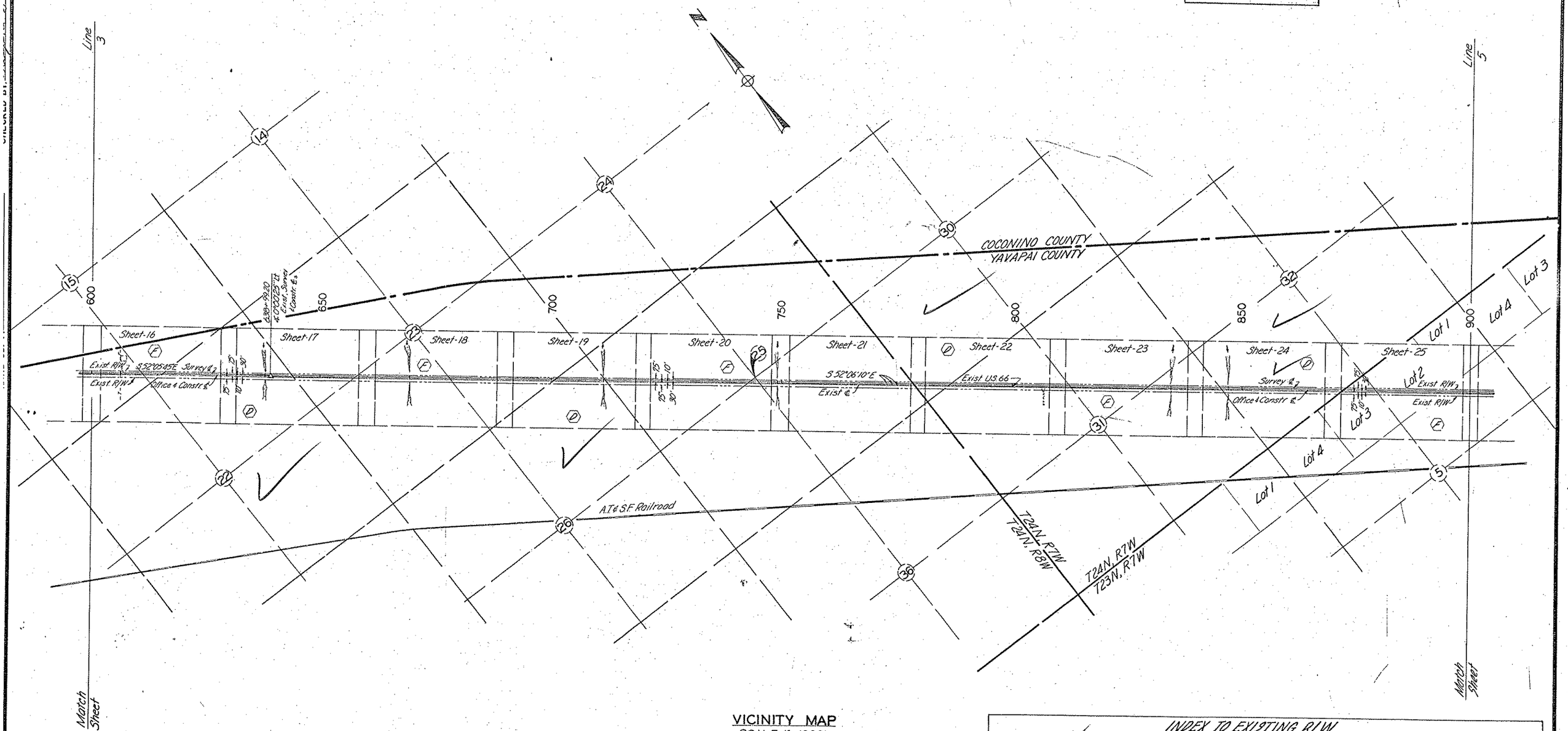

VICINITY MAP
SCALE 1" = 1000'
Sheet 2 of 3

INDEX TO EXISTING R/W											
INDEX	SUBDIVISION	SEC.	TWP.	R.	ACQ. FROM	TYPE	BOOK	PAGE	WIDTH	YEAR	PARCEL NO.
F	Sec. 15, 23, 25	-	24 N	8W	Colin Campbell Livestock Co.	Deed	6 Coco. Co. 160 Yav. Co.	526 394	150'	1934	Hwy. 66
F	All of	31	24 N	7W	Colin Campbell Livestock Co.	Deed	6 Coco. Co. 160 Yav. Co.	526 394	150'	1934	Hwy. 66
F	All of	5	23 N	7W	Colin Campbell Livestock Co.	Deed	6 Coco. Co. 160 Yav. Co.	526 394	150'	1934	Hwy. 66
D	Sec. 22, 26	-	24 N	8W	State of Arizona (S.L.D.)	Permit	S.L.D. File	233	150'	1934	Hwy. 66
D	Sec. 30, 32	-	24 N	7W	State of Arizona (S.L.D.)	Permit	S.L.D. File	233	150'	1934	Hwy. 66

Click here for US 66 Index

KINGMAN - ASHFORK HIGHWAY
CAVERNS - AUBREY VALLEY
COCONINO & YAVAPAI COUNTIES

REVISIONS				
C.O. No.	DATE	BY	DESCRIPTION	
3334	7-20-72	D.J.H.	Added 40' Rdwy. Dim., Trees & Callout 329+ Lt. ℄	
4262	5-28-75	h.o.v.	"As Built" Finalization	

PROJECT NO.	F-042-2-703
DRAWING NO.	D-13-T-391
SHEET NO.	6 of 31
DRAWN BY	P.A.W.
DATE COMP.	1-28-72
SCALE	1" = 100'

FINALIZED

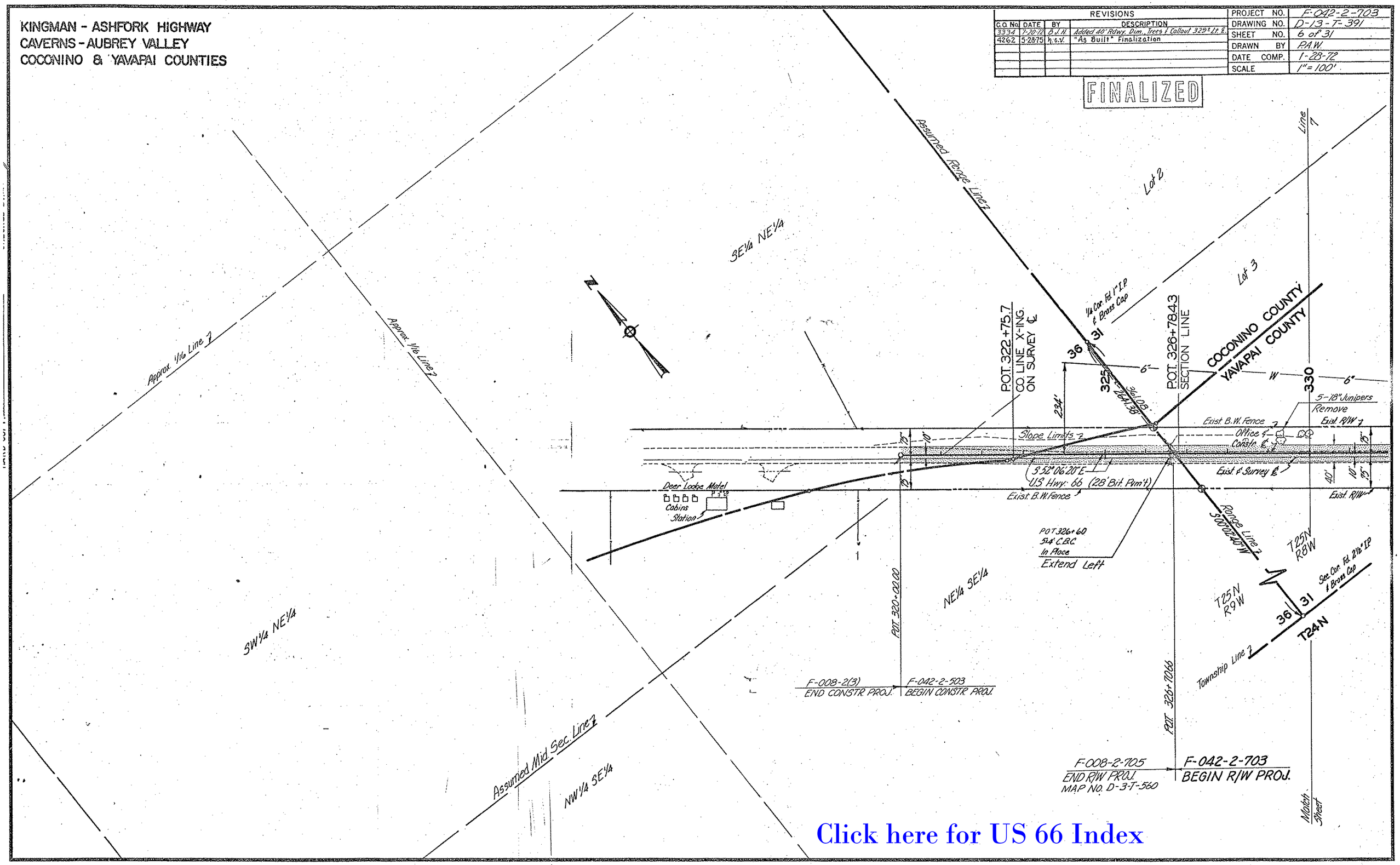

Click here for US 66 Index

KINGMAN - ASHFORK HIGHWAY
CAVERNS - AUBREY VALLEY
YAVAPAI COUNTY

REVISIONS					
C.O. No.	DATE	BY	DESCRIPTION	PROJECT NO.	F-042-2-703
333A	7-20-72	B.J.N.	Added 40' Rdwy. Dim., Trees & Coll. 329± Lt. & 361+50± to 363± Rt. & Lt. &	DRAWING NO.	D-13-7-391
4262	5-28-75	A.C.V.	"As Built" Finalization	SHEET NO.	7 of 31
				DRAWN BY	P.A.W.
				DATE COMP.	1-28-72
				SCALE	1" = 100'

FINALIZED

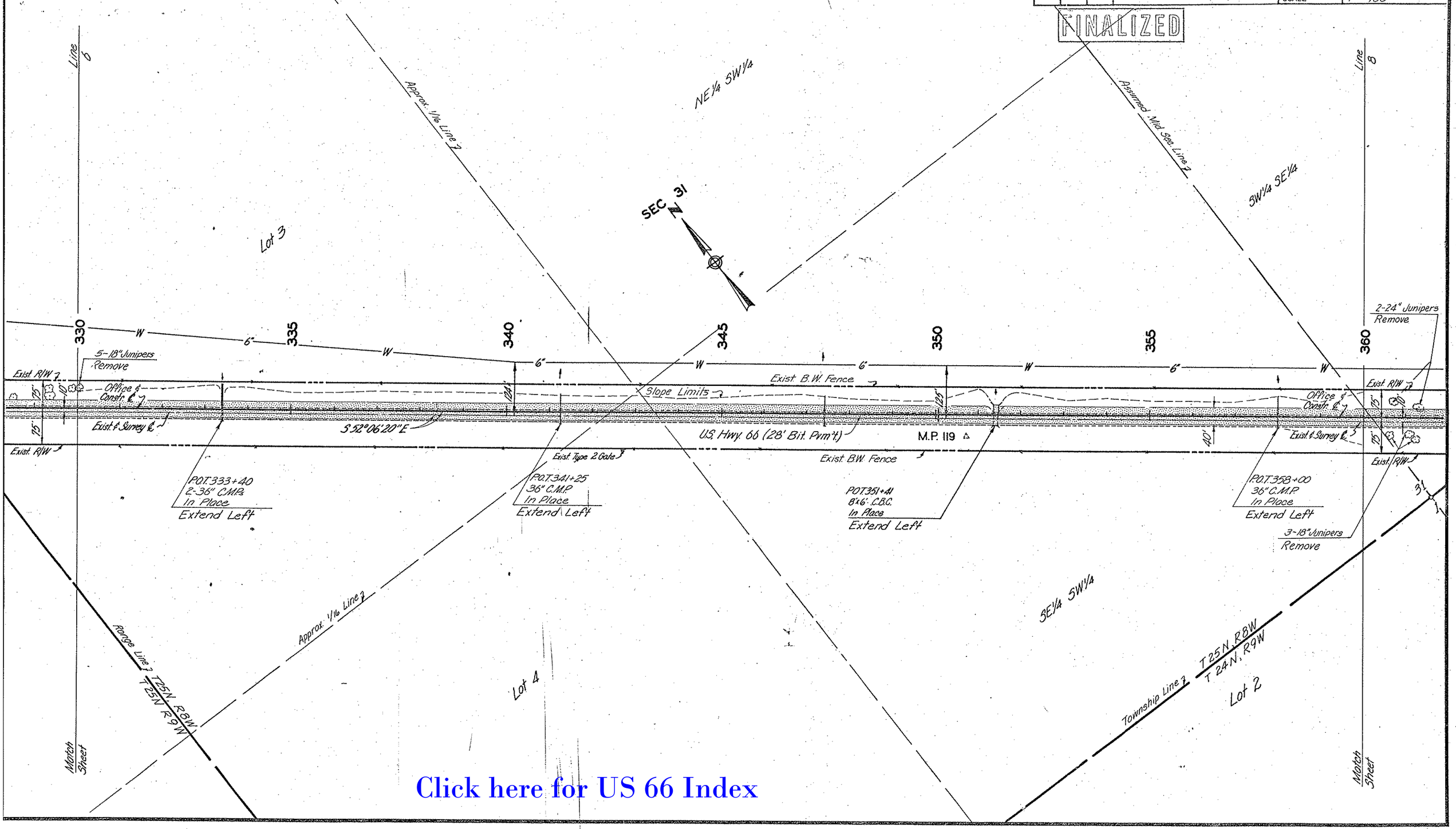

Click here for US 66 Index

KINGMAN – ASHFORK HIGHWAY
CAVERNS - AUBREY VALLEY
YAVAPAI COUNTY

REVISIONS				
C.O. No.	DATE	BY	DESCRIPTION	
3934	7-21-77	B.J.N.	Adjust 40' R/W. Dim., Trees & Call. 361+, 364+	PROJECT NO. F-042-2-703
4262	5-28-75	A.C.V.	"As Built" Finalization	DRAWING NO. D-13-T-391
				SHEET NO. 8 of 31
				DRAWN BY PAW
				DATE COMP. 1-28-72
				SCALE 1"=100'

FINALIZED

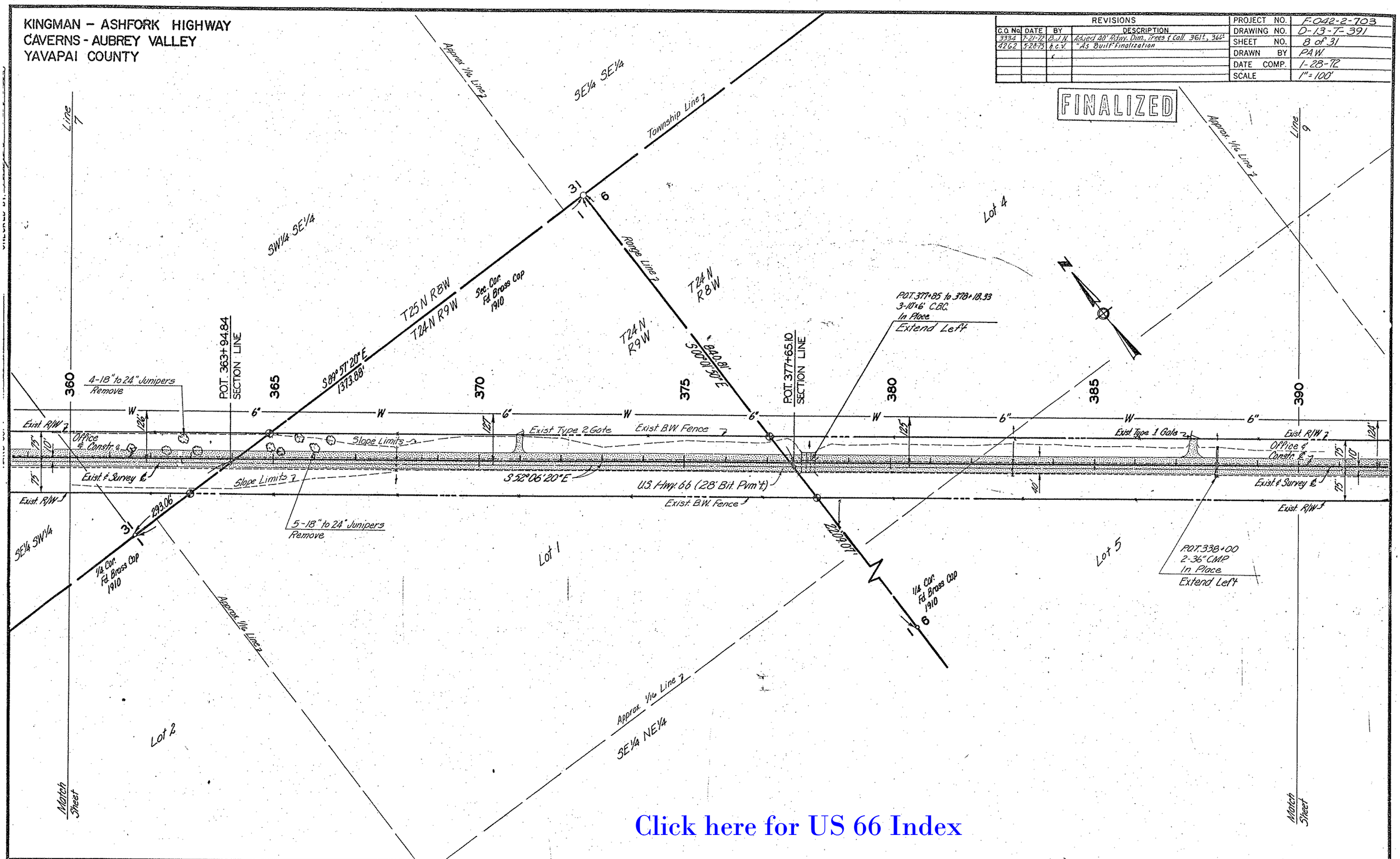

Click here for US 66 Index

KINGMAN - ASHFORK HIGHWAY
CAVERNS - AUBREY VALLEY
YAVAPAI COUNTY

REVISIONS			
C.O. No.	DATE	BY	DESCRIPTION
3334	7-21-72	B.J.N.	Added 40' Rdwy. Dim., Tree & Callout U.I. 406±
4262	5-28-75	h.c.v.	"As Built" Finalization

PROJECT NO.	F-042-2-703
DRAWING NO.	D-13-T-391
SHEET NO.	9 of 31
DRAWN BY	PAW
DATE COMP.	1-28-72
SCALE	1"=100'

FINALIZED

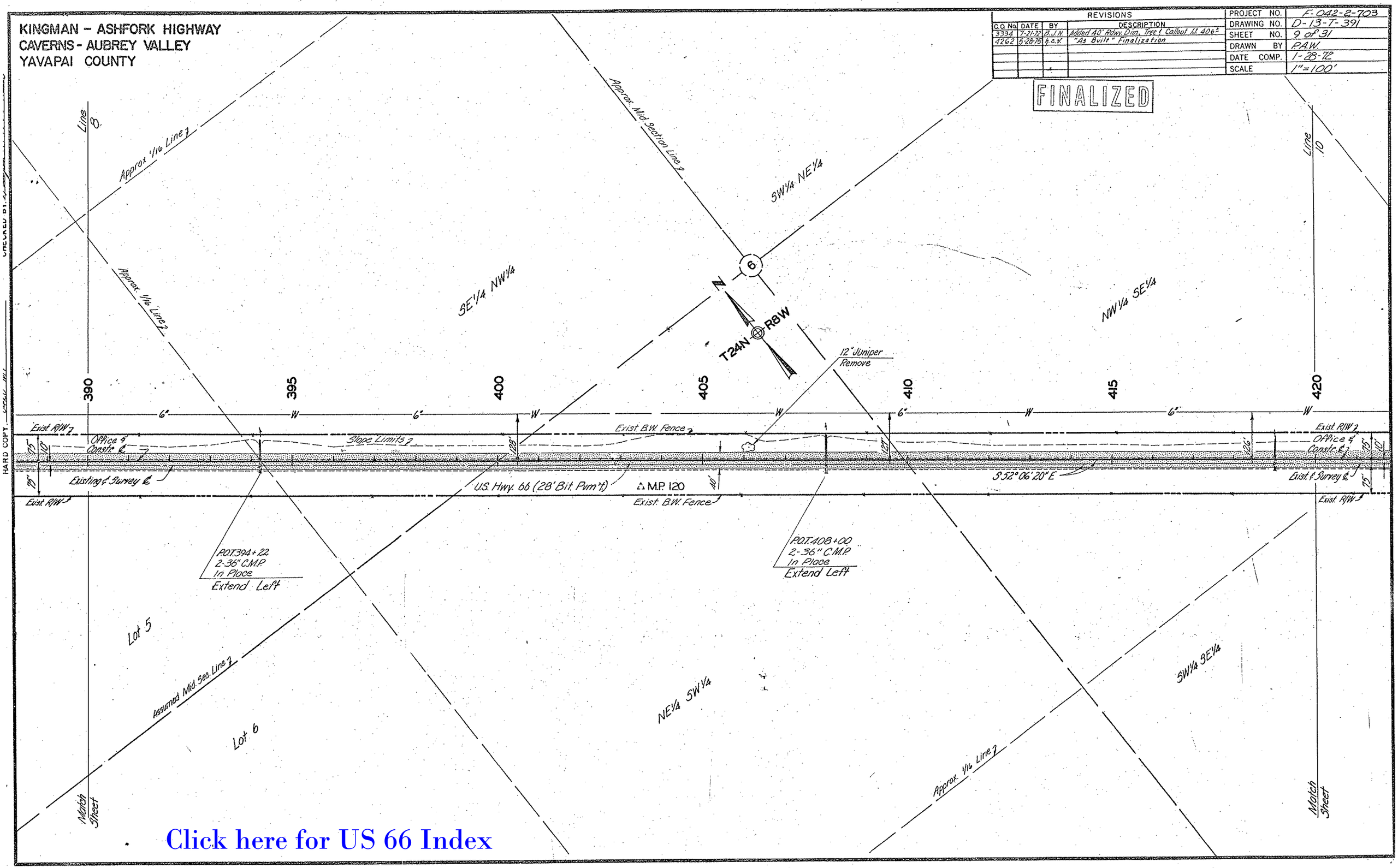

Click here for US 66 Index

HARD COPY

KINGMAN - ASHFORK HIGHWAY
CAVERNS - AUBREY VALLEY
COCONINO & YAVAPAI COUNTIES

REVISIONS				
C.O. No.	DATE	BY	DESCRIPTION	
3334	7-21-72	B.J.N.	Added 40' Reinf. Diff.	PROJECT NO. F-042-2-703
42G2	5-28-75	h.c.v.	"As Built" Finalization	DRAWING NO. D-13-T-391
				SHEET NO. 10 of 31
				DRAWN BY P.A.W.
				DATE COMP. 1-28-72
				SCALE 1" = 100'

FINALIZED

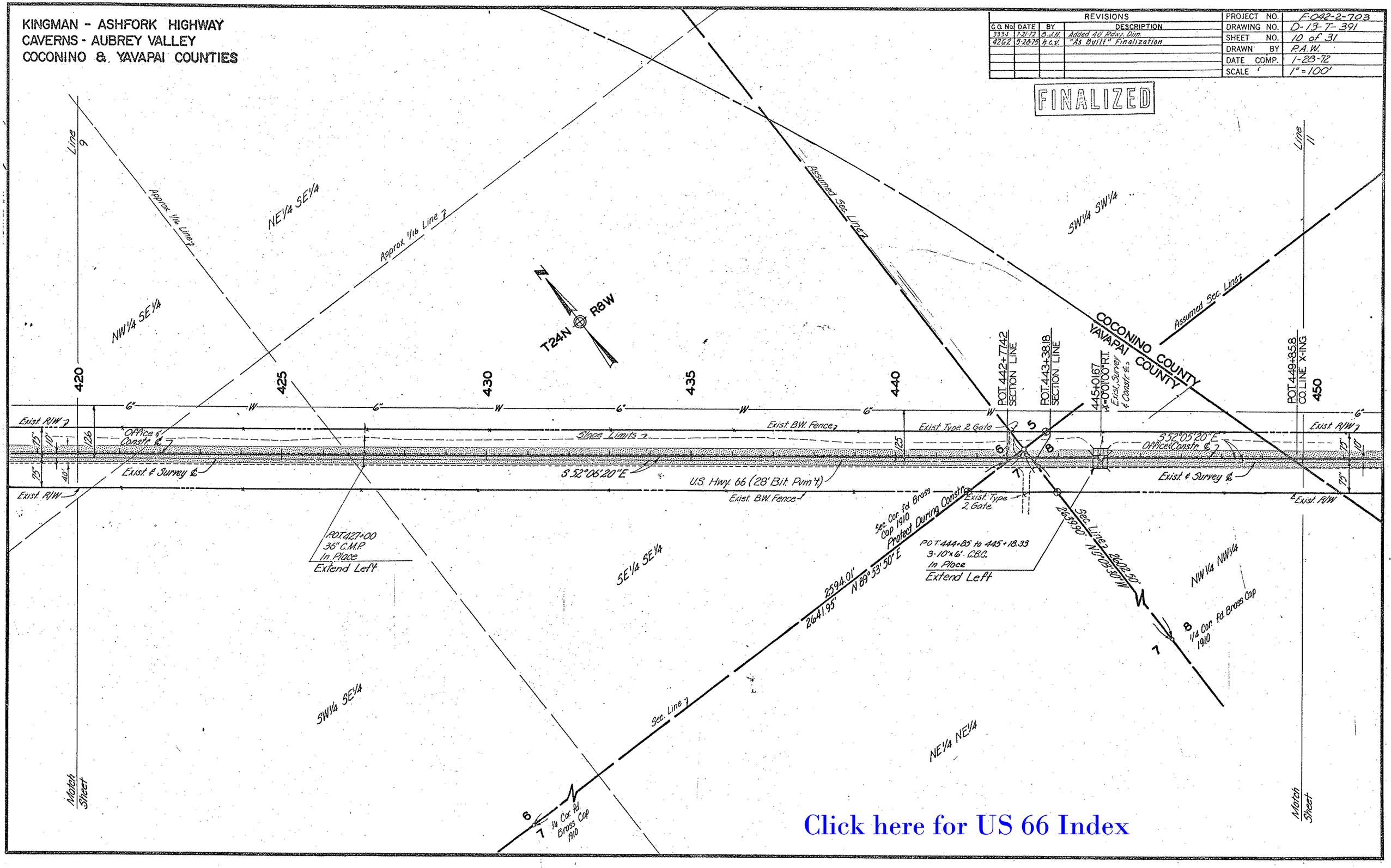

Click here for US 66 Index

KINGMAN - ASHFORK HIGHWAY
CAVERNS - AUBREY VALLEY
COCONINO & YAVAPAI COUNTIES

REVISIONS					
C.O. No.	DATE	BY	DESCRIPTION	PROJECT NO.	F-043-2-303
3334	7-21-72	B.J.N.	Added 40' hdwy. Dim.	DRAWING NO.	D-13-T-391
4262	5-28-75	H.C.V.	"As Built" Finalization	SHEET NO.	11 of 31
				DRAWN BY	P.A.W.
				DATE COMP.	1-28-72
				SCALE	1" = 100'

FINALIZED

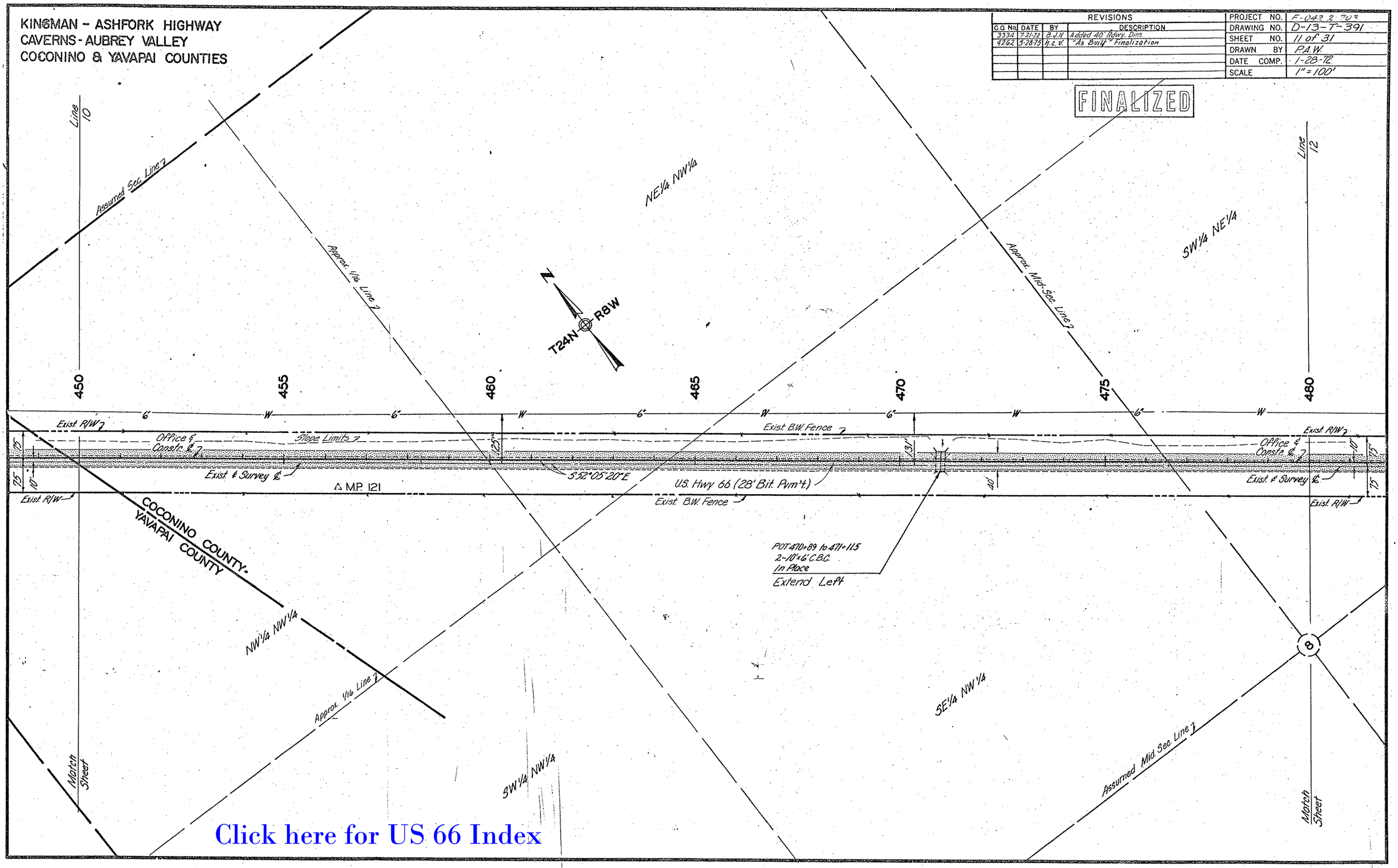

Click here for US 66 Index

KINGMAN - ASHFORK HIGHWAY
CAVERNS - AUBREY VALLEY
COCONINO COUNTY

REVISIONS				
C.O. No.	DATE	BY	DESCRIPTION	
3334	7-21-72	B.J.M.	Added 40' Pdwy. Dim.	PROJECT NO. F-042-2-703
4262	5-28-79	H.C.Y.	"As Built" Finalization	DRAWING NO. D-13-T-391
				SHEET NO. 12 of 31
				DRAWN BY P.A.W.
				DATE COMP. 1-28-72
				SCALE 1" = 100'

FINALIZED

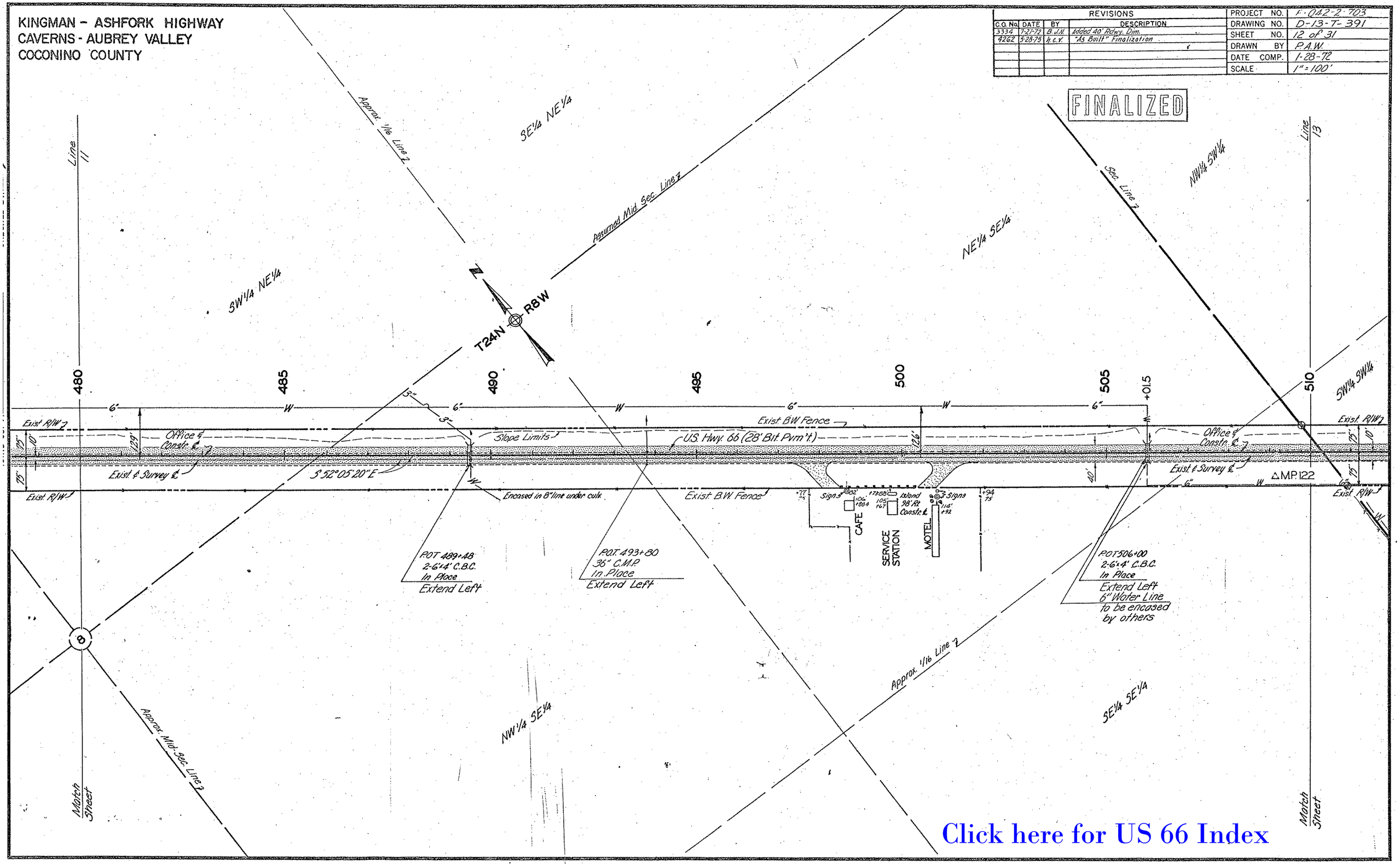

Click here for US 66 Index

KINGMAN - ASHFORK HIGHWAY
CAVERNS - AUBREY VALLEY
COCONINO COUNTY

REVISIONS				
C.O. No.	DATE	BY	DESCRIPTION	
3334	7-21-72	B.J.N.	Added 40' Rdwy Dim.	
4262	5-28-75	h.c.v.	"As Built" Finalization	

PROJECT NO.	F-042-2-703
DRAWING NO.	D-13-T-391
SHEET NO.	13 of 31
DRAWN BY	PAW
DATE COMP.	1-28-72
SCALE	1"=100'

FINALIZED

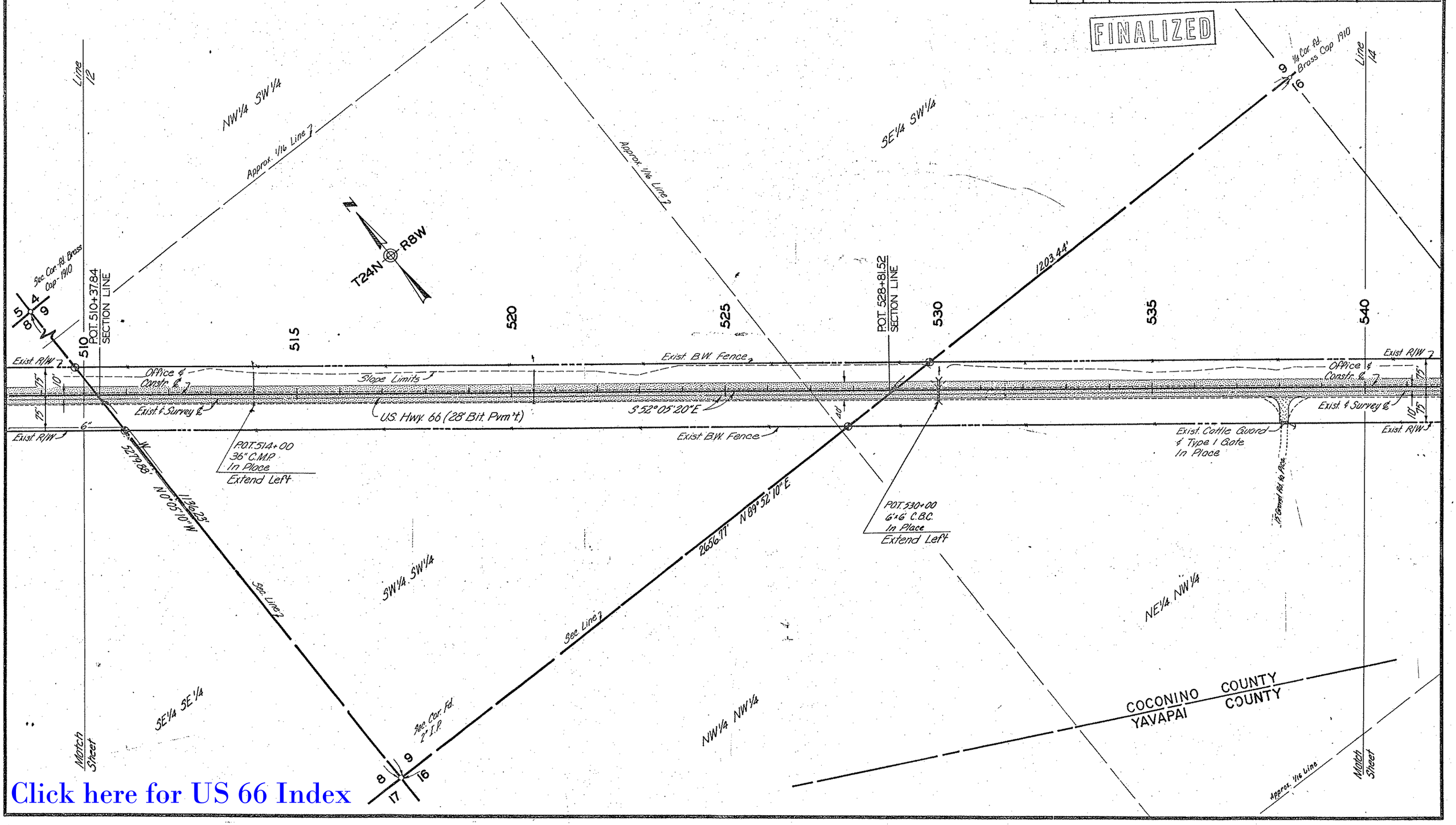

Click here for US 66 Index

KINGMAN - ASHFORK HIGHWAY
CAVERNS - AUBREY VALLEY
COCONINO & YAVAPAI COUNTIES

AREA ABANDONED BY ADOT TO YAVAPAI COUNTY BY RES. NO. 90-07-A-53 REC. 9-4-90, BK. 2284, PG. 791.

REVISIONS					
G.O. No.	DATE	BY	DESCRIPTION	PROJECT NO.	F-042-2-703
3334	7-21-71	B.J.N.	Added 40' Rdwy. Dim.	DRAWING NO.	D-13-T-391
3362	5-28-75	A.C.V.	"As Built" Finalization	SHEET NO.	14 of 31
		R.C.O.	Add Abandoned Note & Zipped Area	DRAWN BY	P.A.W.
"	"	"	Performed By DMJM ARIZONA, INC.	DATE COMP.	1-28-72
				SCALE	1" = 100'

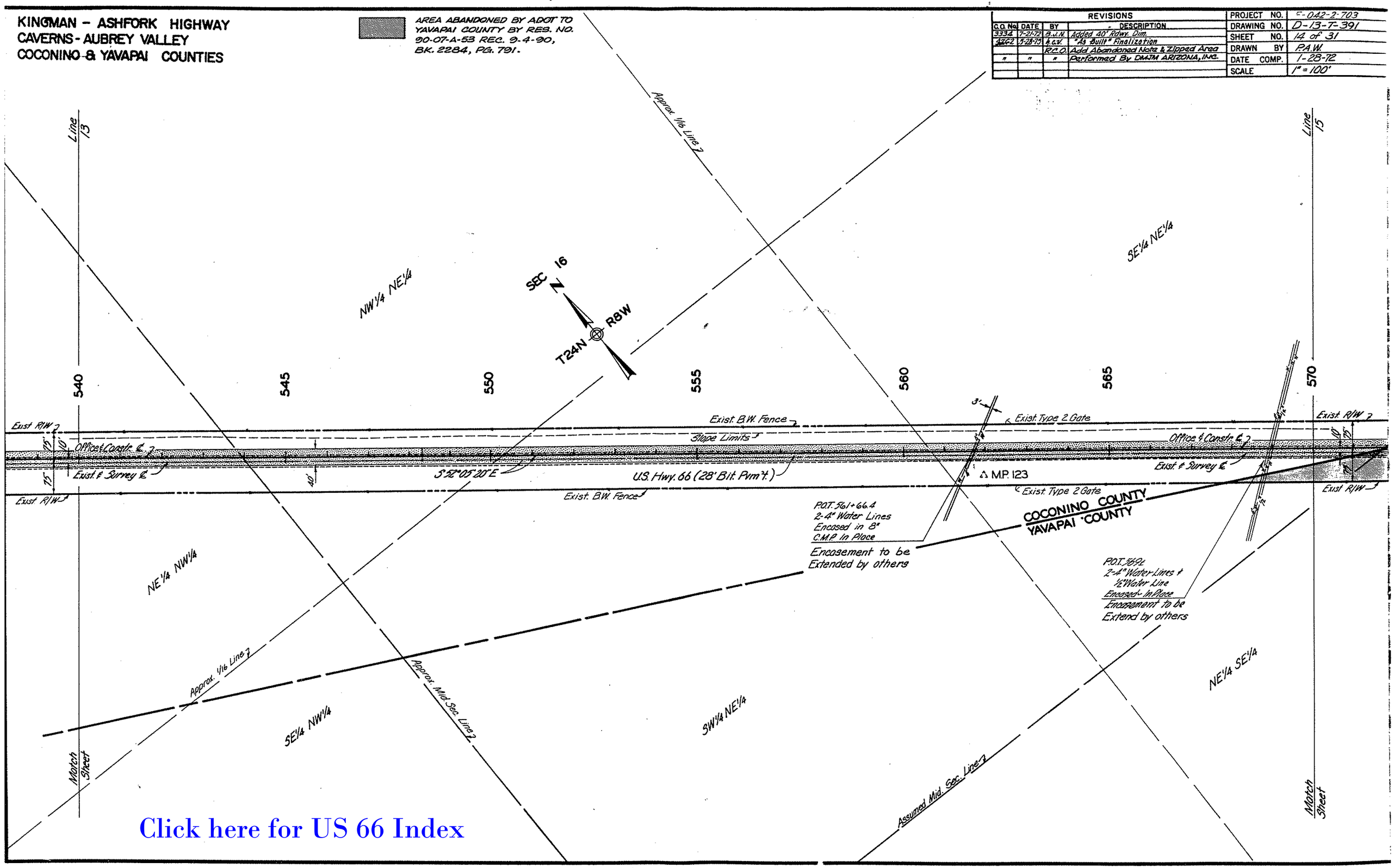

Click here for US 66 Index

KINGMAN – ASHFORK HIGHWAY
CAVERNS - AUBREY VALLEY
COCONINO & YAVAPAI COUNTIES

AREA ABANDONED BY ADOT TO YAVAPAI COUNTY BY RES. NO. 90-07-A-53 REC. 9-4-90, BK. 2284, PG. 791.

REVISIONS				
C.O. No.	DATE	BY	DESCRIPTION	
3334	7-21-72	B.J.N.	Added 40' Adwy. Dim.	PROJECT NO. F-042-2-703
4262	3-28-75	H.C.V.	"As Built" Finalization	DRAWING NO. D-13-T-391
		R.C.O.	Add Abandonad Note & Zipped Area	SHEET NO. 15 of 31
"	"	"	Performad By DMJM ARIZONA, INC.	DRAWN BY P.A.W.
				DATE COMP. 1-28-72
				SCALE 1" = 100'

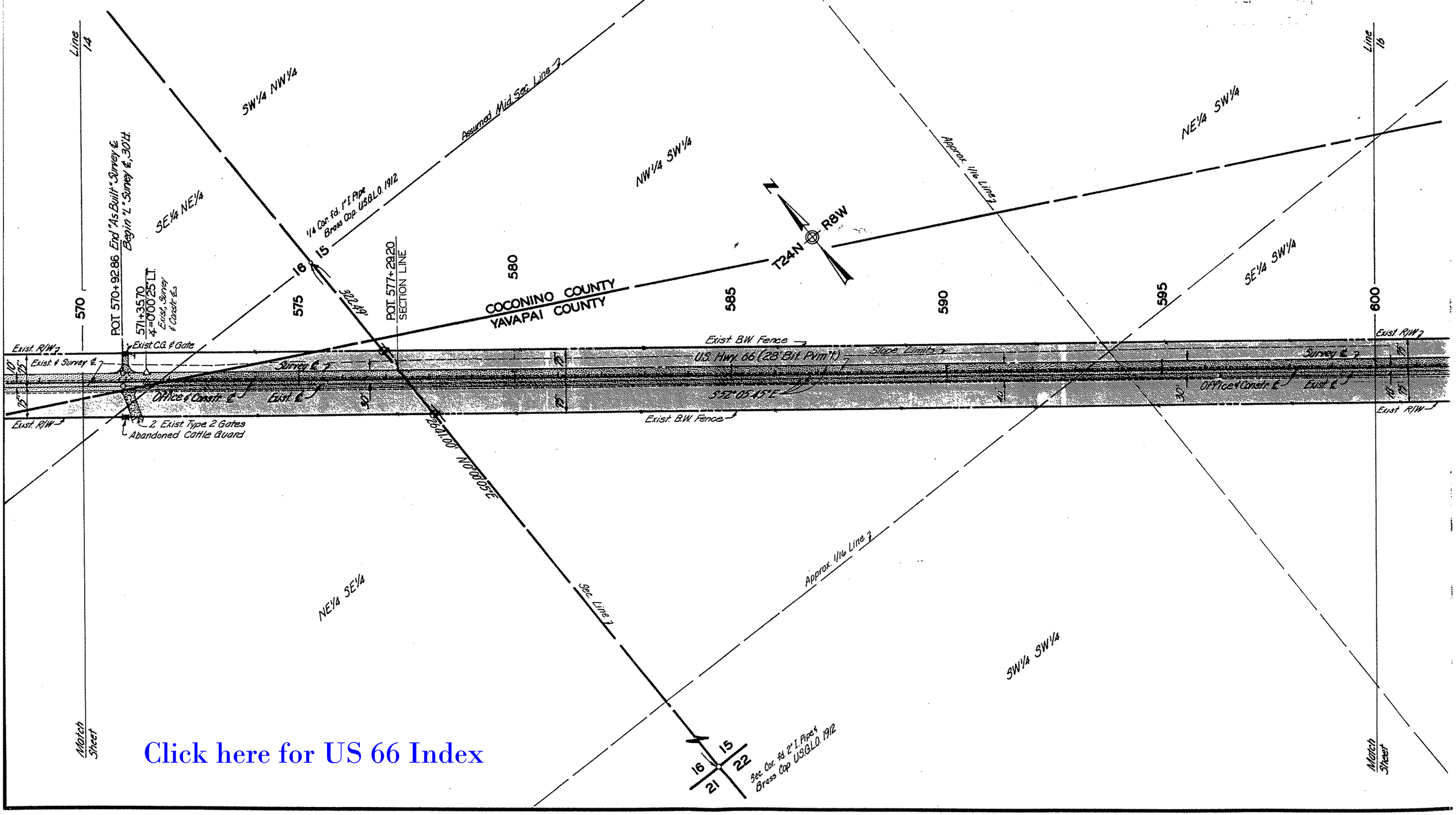

Click here for US 66 Index

KINGMAN - ASHFORK HIGHWAY
CAVERNS - AUBREY VALLEY
YAVAPAI COUNTY

AREA ABANDONED BY ADOT TO YAVAPAI COUNTY BY RES. NO. 90-07-A-53 REC. 9-4-90, BK. 2284, PG. 791.

REVISIONS					
G.O. No.	DATE	BY	DESCRIPTION	PROJECT NO.	F-042-2-703
3334	7-21-72	B.J.N.	Added 40' Rdwy. Dim.	DRAWING NO.	D-13-T-391
4362	9-28-75	H.G.V.	"As Built" Finalization	SHEET NO.	16 of 31
		R.C.O.	Add Abandoned Note & Zipped Area	DRAWN BY	P.A.W.
"	"	"	Performed By DMJM ARIZONA, INC.	DATE COMP.	1-28-72
				SCALE	1" = 100'

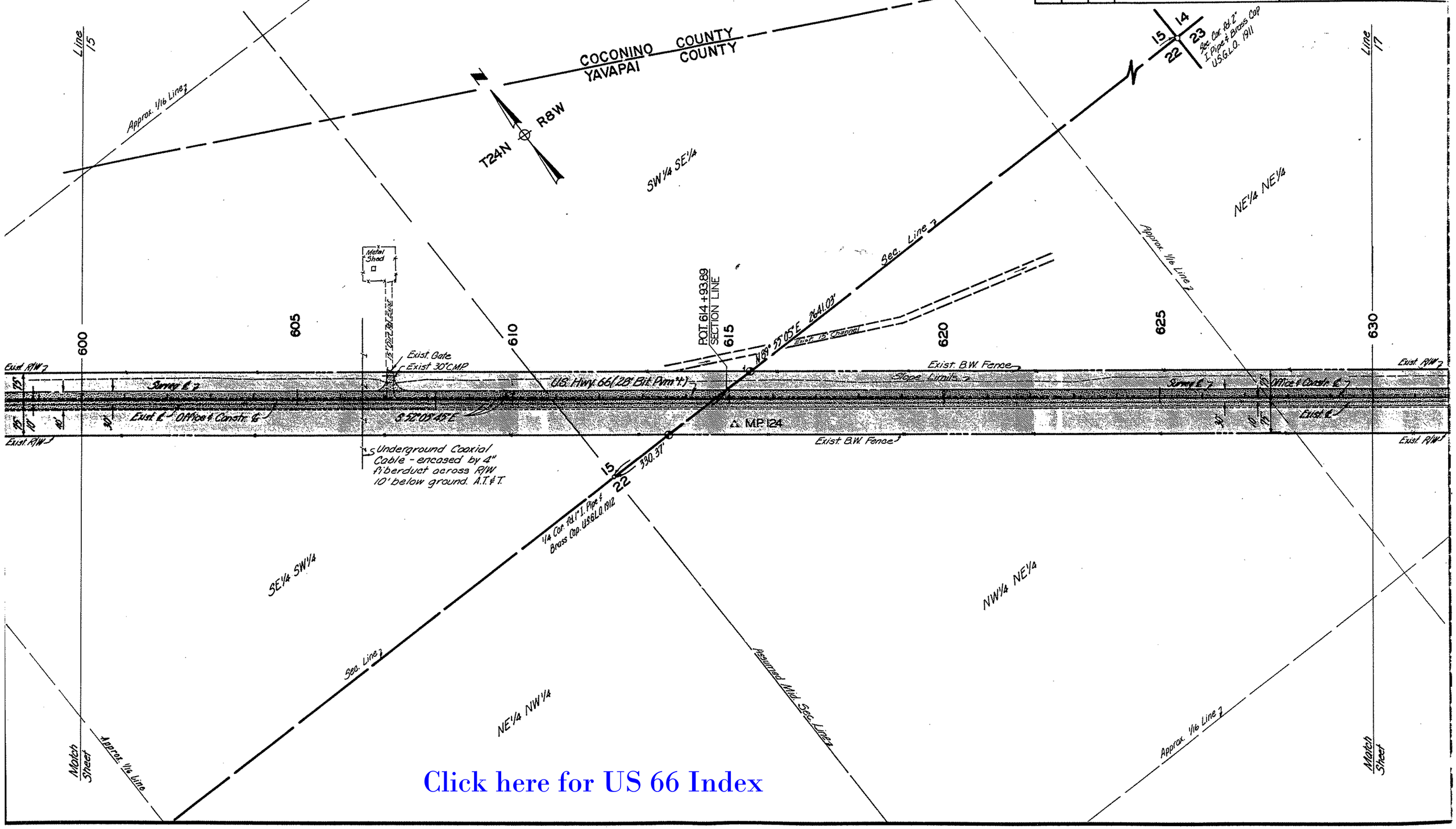

Click here for US 66 Index

KINGMAN - ASHFORK HIGHWAY
CAVERNS - AUBREY VALLEY
YAVAPAI COUNTY

AREA ABANDONED BY ADOT TO YAVAPAI COUNTY BY RES. NO. 90-07-A-53 REC. 9-4-90, BK. 2284, PG. 791.

REVISIONS					
C.O. No.	DATE	BY	DESCRIPTION	PROJECT NO.	F-042-2-703
3394	7-21-72	B.J.N.	Added 40' Rdwy. Dim.	DRAWING NO.	D-13-T-391
4262	9-28-75	R.L.V.	"As Built" Finalization	SHEET NO.	17 of 31
		R.C.O.	Add Abandoned Note & Zipped Area	DRAWN BY	P.A.W.
"	"	"	Performed By DMJM ARIZONA, INC.	DATE COMP.	1-28-72
				SCALE	1" = 100'

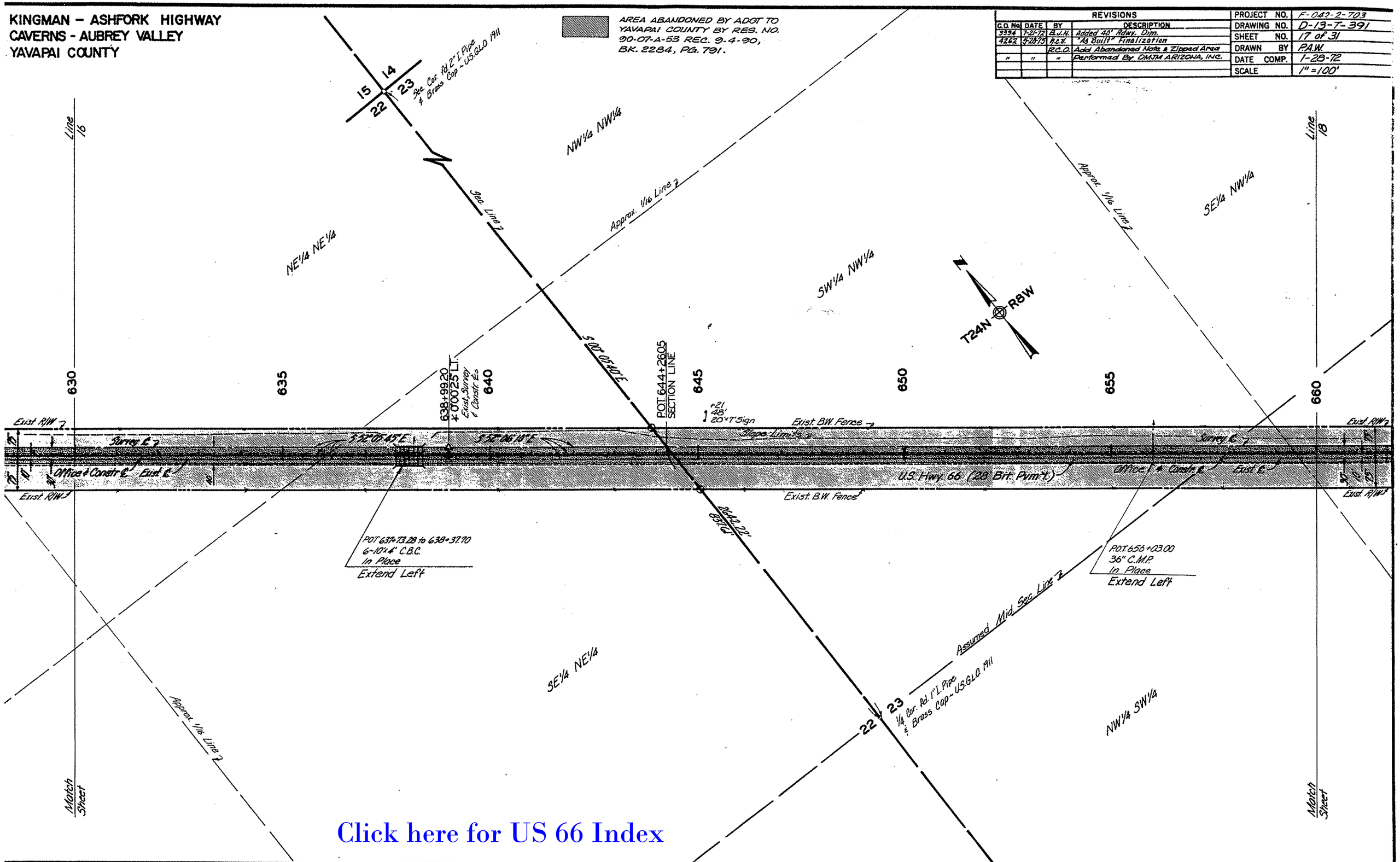

Click here for US 66 Index

KINGMAN - ASHFORK HIGHWAY
CAVERNS - AUBREY VALLEY
YAVAPAI COUNTY

AREA ABANDONED BY ADOT TO YAVAPAI COUNTY BY RES. NO. 90-07-A-53 REC. 9-4-90, BK. 2284, PG. 791.

REVISIONS					
G.O. No.	DATE	BY	DESCRIPTION	PROJECT NO.	F-042-2-703
3334	7-21-72	B.J.N.	Added 40' Rdwy. Dim.	DRAWING NO.	D-13-T-391
4262	5-20-75	A.D.W.	"As Built" Finalization	SHEET NO.	18 of 31
		R.C.O.	Add Abandoned Note & Zipped Area	DRAWN BY	P.A.W.
"	"	"	Performed By DMJM ARIZONA, INC.	DATE COMP.	1-28-72
				SCALE	1"=100'

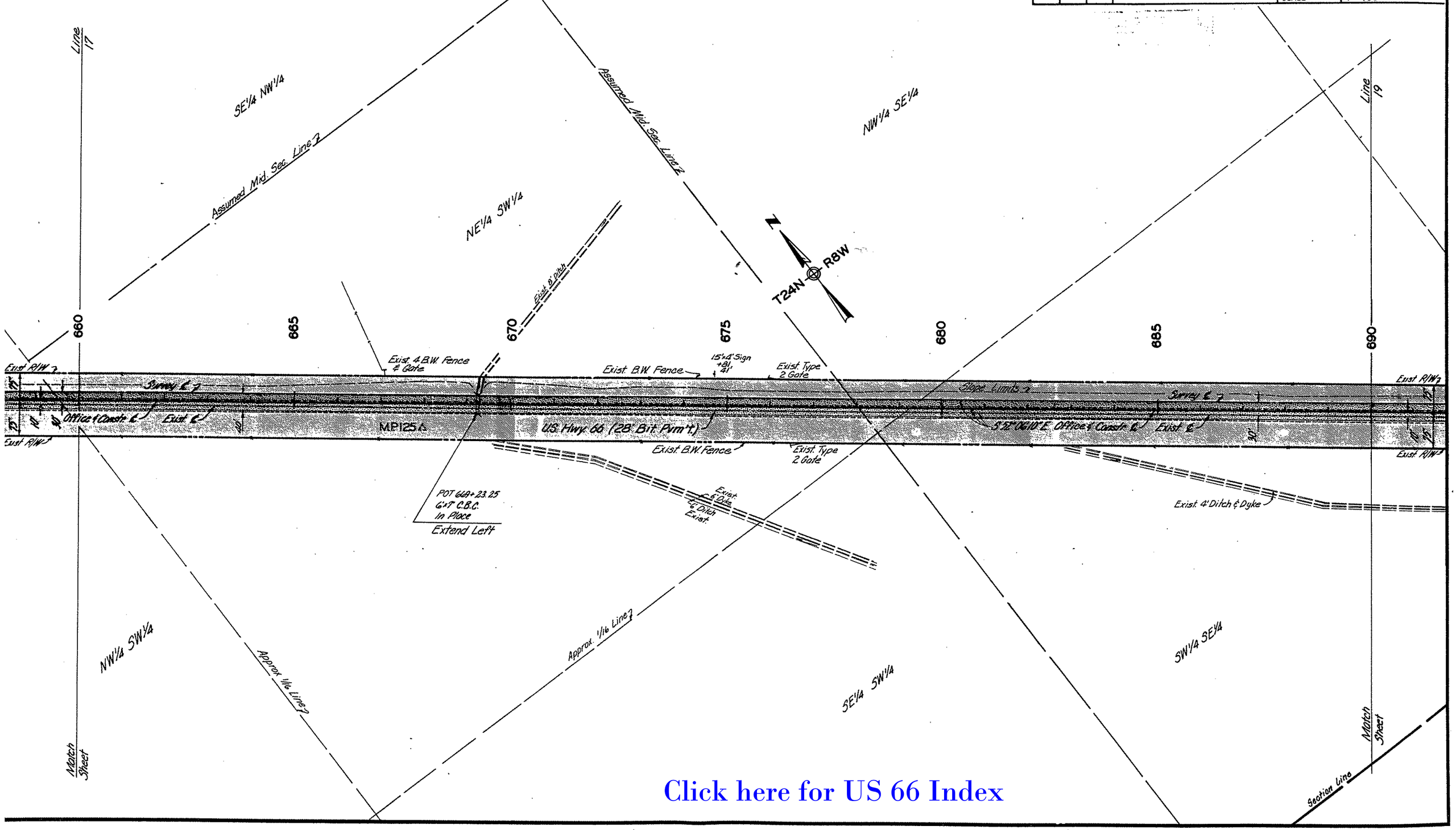

Click here for US 66 Index

KINGMAN - ASHFORK HIGHWAY
CAVERNS - AUBREY VALLEY
YAVAPAI COUNTY

AREA ABANDONED BY ADOT TO YAVAPAI COUNTY BY RES. NO. 90-07-A-53 REC. 9-4-90, BK. 2284, PG. 791.

REVISIONS				
C.O. No.	DATE	BY	DESCRIPTION	
3334	7-21-72	B.J.N.	Added 40' Rdwy. Dim.	
4262	5-28-75	h.e.v.	"As Built" Finalization	
		R.C.O.	Add Abandonad Note & Zipped Area	
"	"	"	Performed By DMJM ARIZONA, INC.	

PROJECT NO.	F-042-2-703
DRAWING NO.	D-13-7-391
SHEET NO.	19 of 31
DRAWN BY	P.A.W.
DATE COMP.	1-28-72
SCALE	1" = 100'

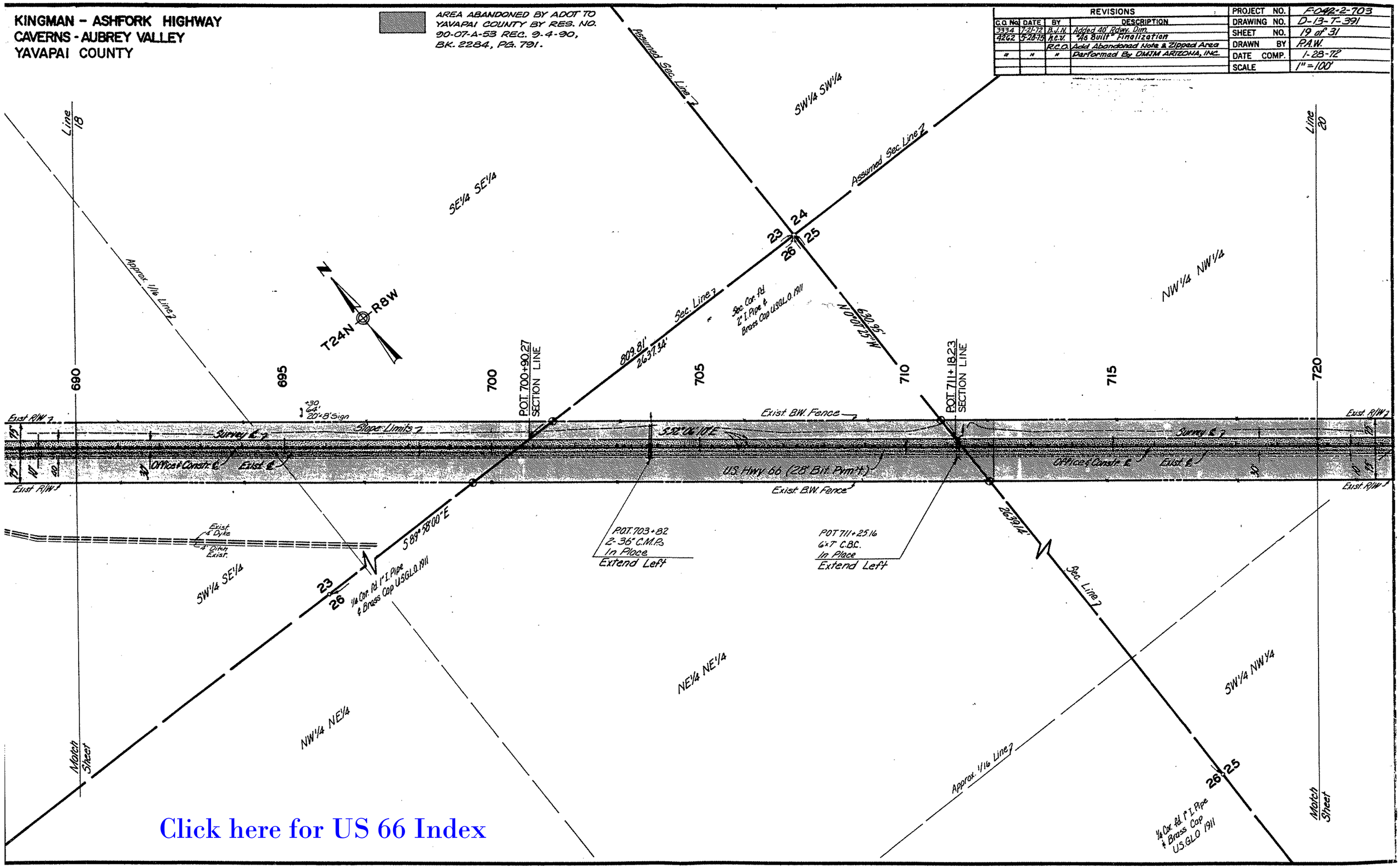

Click here for US 66 Index

KINGMAN - ASHFORK HIGHWAY
CAVERNS-AUBREY VALLEY
YAVAPAI COUNTY

AREA ABANDONED BY ADOT TO YAVAPAI COUNTY BY RES. NO. 90-07-A-53 REC. 9-4-90, BK. 2284, PG. 791.

REVISIONS					
C.O. No.	DATE	BY	DESCRIPTION	PROJECT NO.	F-042-2-703
3334	7-21-72	B.J.N.	Added 40' Rdwy. Dim.	DRAWING NO.	D-13-T-391
4262	5-28-75	h.o.v.	"As Built" Finalization	SHEET NO.	20 of 31
		R.C.O.	Add Abandoned Note & Zipped Area	DRAWN BY	P.A.W.
"	"	"	Performed By DMJM ARIZONA, INC.	DATE COMP.	1-28-72
				SCALE	1" = 100'

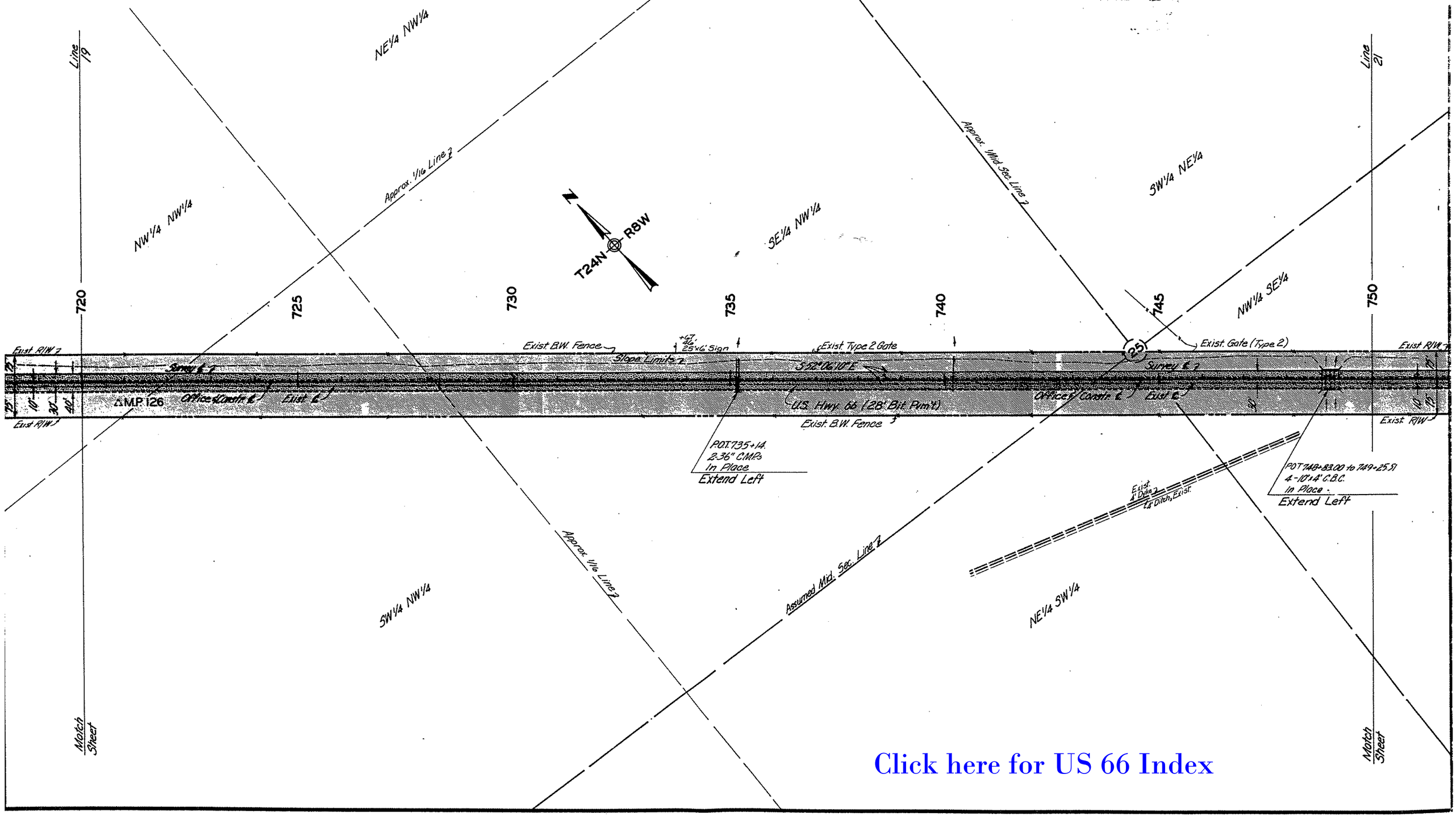

Click here for US 66 Index

KINGMAN - ASHFORK HIGHWAY
CAVERNS - AUBREY VALLEY
YAVAPAI COUNTY

AREA ABANDONED BY ADOT TO YAVAPAI COUNTY BY RES. NO. 90-07-A-53 REC. 9-4-90, BK. 2284, PG. 791.

REVISIONS					
C.O. No.	DATE	BY	DESCRIPTION	PROJECT NO.	F-042-2-703
333A	7-21-72	B.J.N.	Added 40' Rdwy. Dim.	DRAWING NO.	D-13-T-391
4262	5-28-75	R.C.H.	"As Built" Finalization	SHEET NO.	21 of 31
"	"	R.C.O.	Add Abandoned Note & Zipped Area	DRAWN BY	P.A.W.
"	"	"	Performed By DMTM ARIZONA, INC.	DATE COMP.	1-28-72
				SCALE	1" = 100'

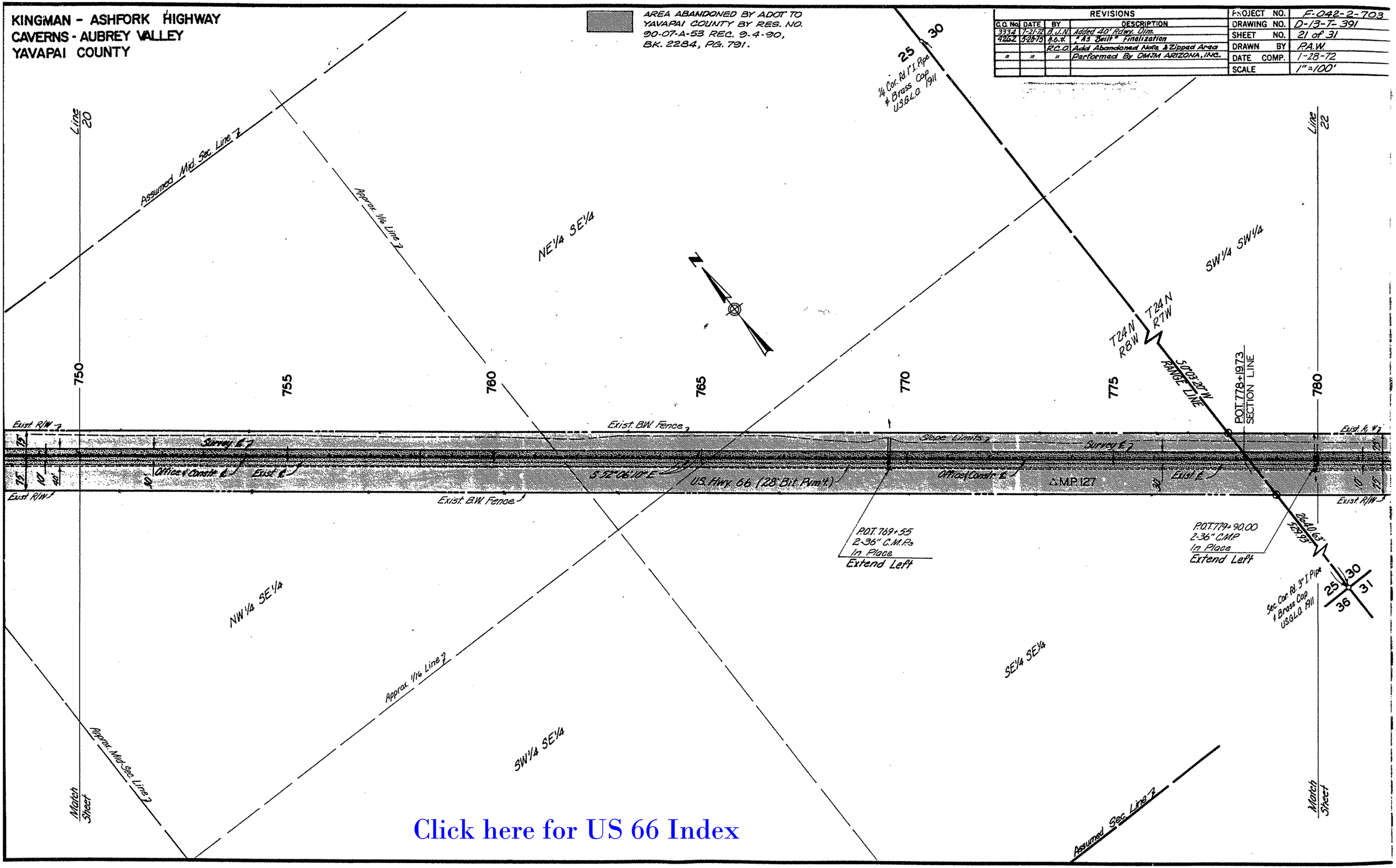

Click here for US 66 Index

KINGMAN - ASHFORK HIGHWAY
CAVERNS - AUBREY VALLEY
YAVAPAI COUNTY

AREA ABANDONED BY ADOT TO YAVAPAI COUNTY BY RES. NO. 90-07-A-53 REC. 9-4-90, BK. 2284, PG. 791.

REVISIONS				
C.O. No.	DATE	BY	DESCRIPTION	
3394	7-21-72	B.J.N.	Added 40' Rdwy. Dim.	PROJECT NO. F-042-2-703
4262	5-28-79	H.C.V.	"As Built" Finalization	DRAWING NO. D-13-T-391
		R.C.O.	Add Abandoned Note & Zipped Area	SHEET NO. 22 of 31
"	"	"	Performed By DMJM ARIZONA, INC.	DRAWN BY P.A.W.
				DATE COMP. 1-28-72
				SCALE 1"=100'

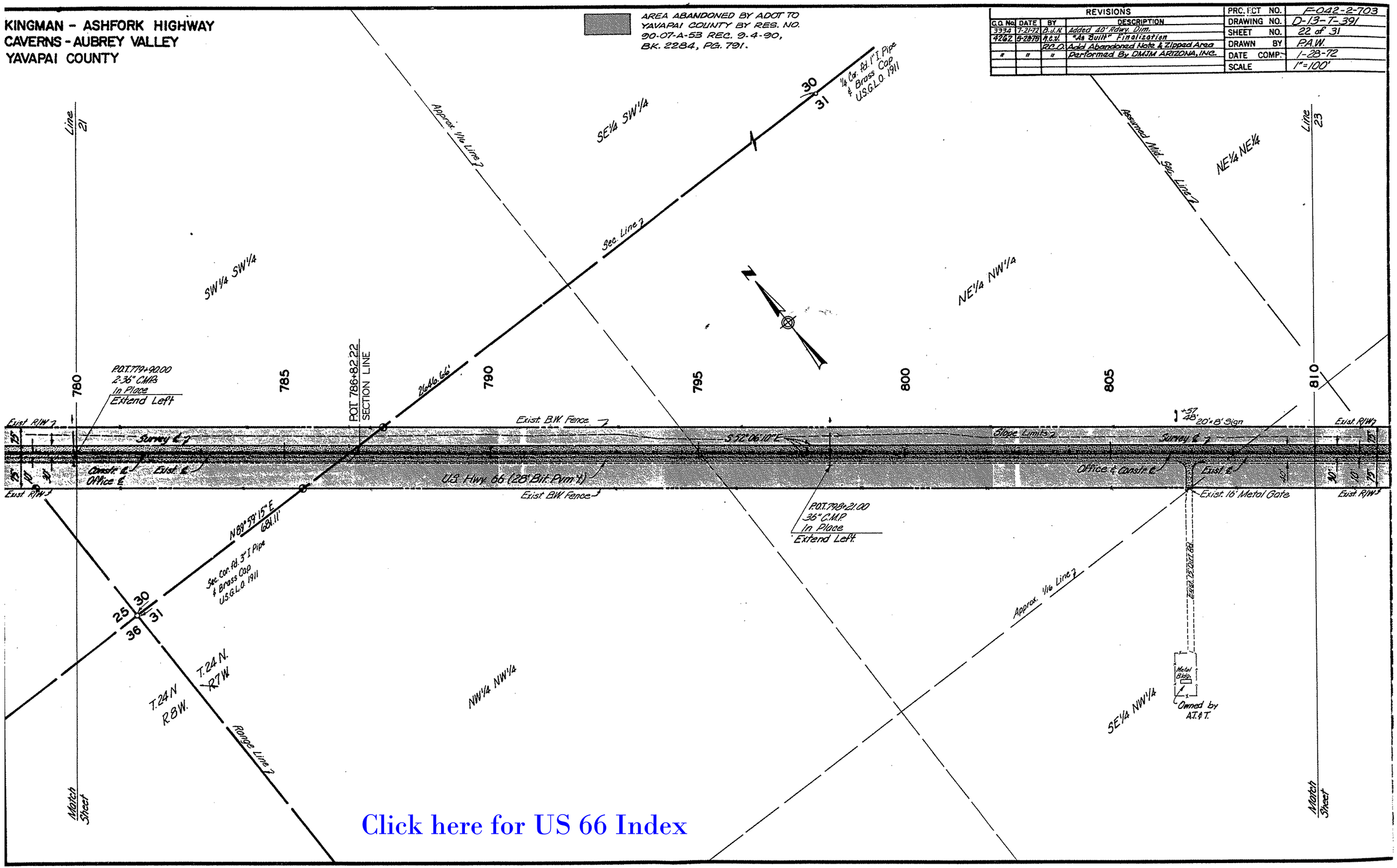

Click here for US 66 Index

KINGMAN - ASHFORK HIGHWAY
CAVERNS - AUBREY VALLEY
YAVAPAI COUNTY

AREA ABANDONED BY ADOT TO YAVAPAI COUNTY BY RES. NO. 90-07-A-53 REC. 9-4-90, BK. 2284, PG. 791.

REVISIONS				
C.O. No.	DATE	BY	DESCRIPTION	
3334	7-21-72	B.J.N.	Added 40' Rdwy. Dim.	
4262	5-28-75	R.C.V.	"As Built" Finalization	
		R.C.O.	Add Abandoned Note & Zipped Area	
"	"	"	Performed By DMJM ARIZONA, INC.	

PROJECT NO.	F-042-2-703
DRAWING NO.	D-13-T-391
SHEET NO.	23 of 31
DRAWN BY	P.A.W.
DATE COMP.	1-28-72
SCALE	1" = 100'

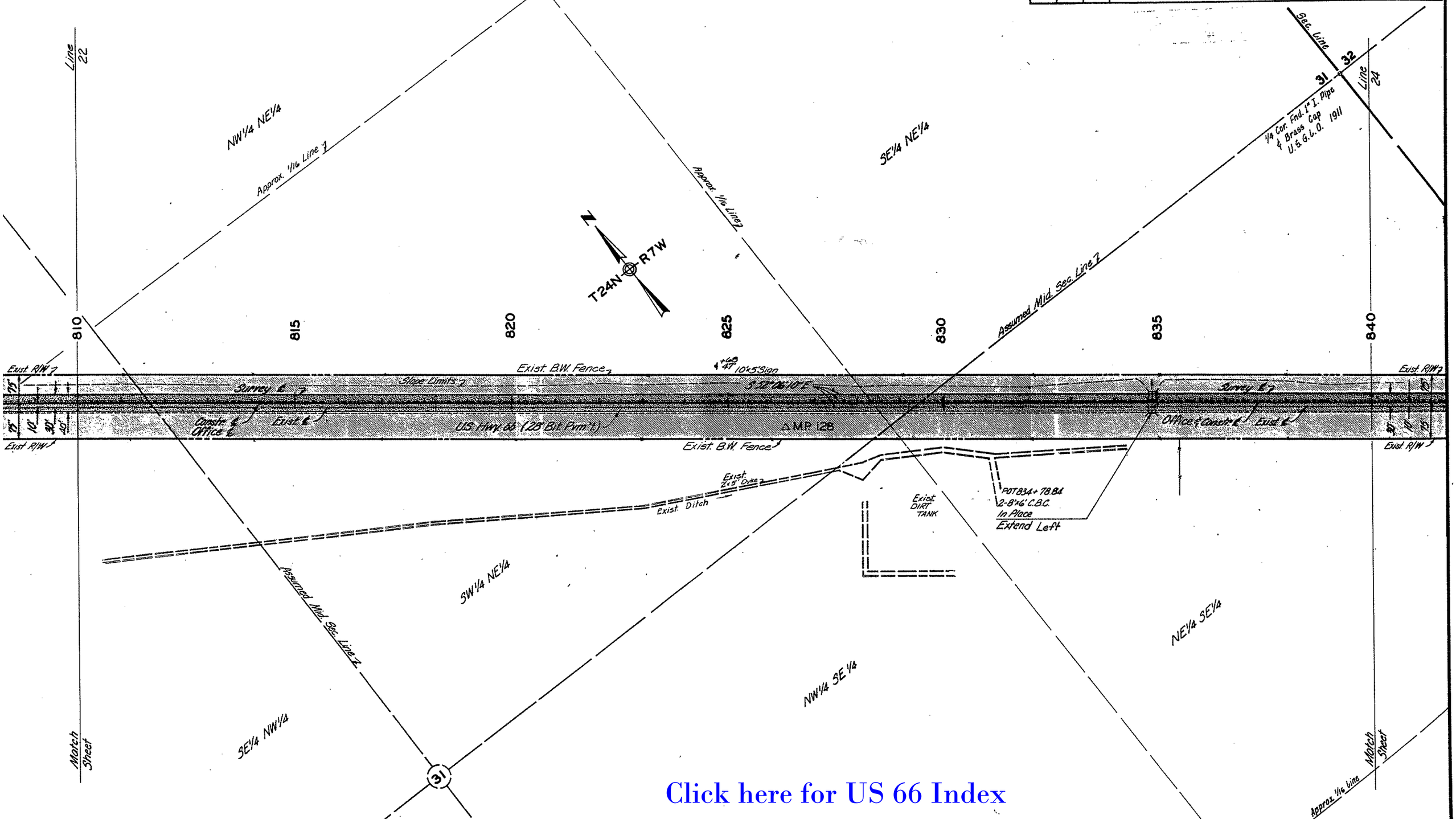

Click here for US 66 Index

KINGMAN – ASHFORK HIGHWAY
CAVERNS - AUBREY VALLEY
YAVAPAI COUNTY

AREA ABANDONED BY ADOT TO YAVAPAI COUNTY BY RES. NO. 90-07-A-53 REC. 9-4-90, BK. 2284, PG. 791.

REVISIONS					
C.O. No.	DATE	BY	DESCRIPTION	PROJECT NO.	F-042-2-703
3334	7-21-72	B.J.H.	Added 40' Rdwy. Dim.	DRAWING NO.	D-13-7-391
4262	5-26-75	H.C.V.	"As Built" Finalization	SHEET NO.	24 of 31
		R.C.O.	Add Abandoned Note & Zipped Area	DRAWN BY	P.A.W.
"	"	"	Performed By DMJM ARIZONA, INC.	DATE COMP.	1-28-72
				SCALE	1" = 100'

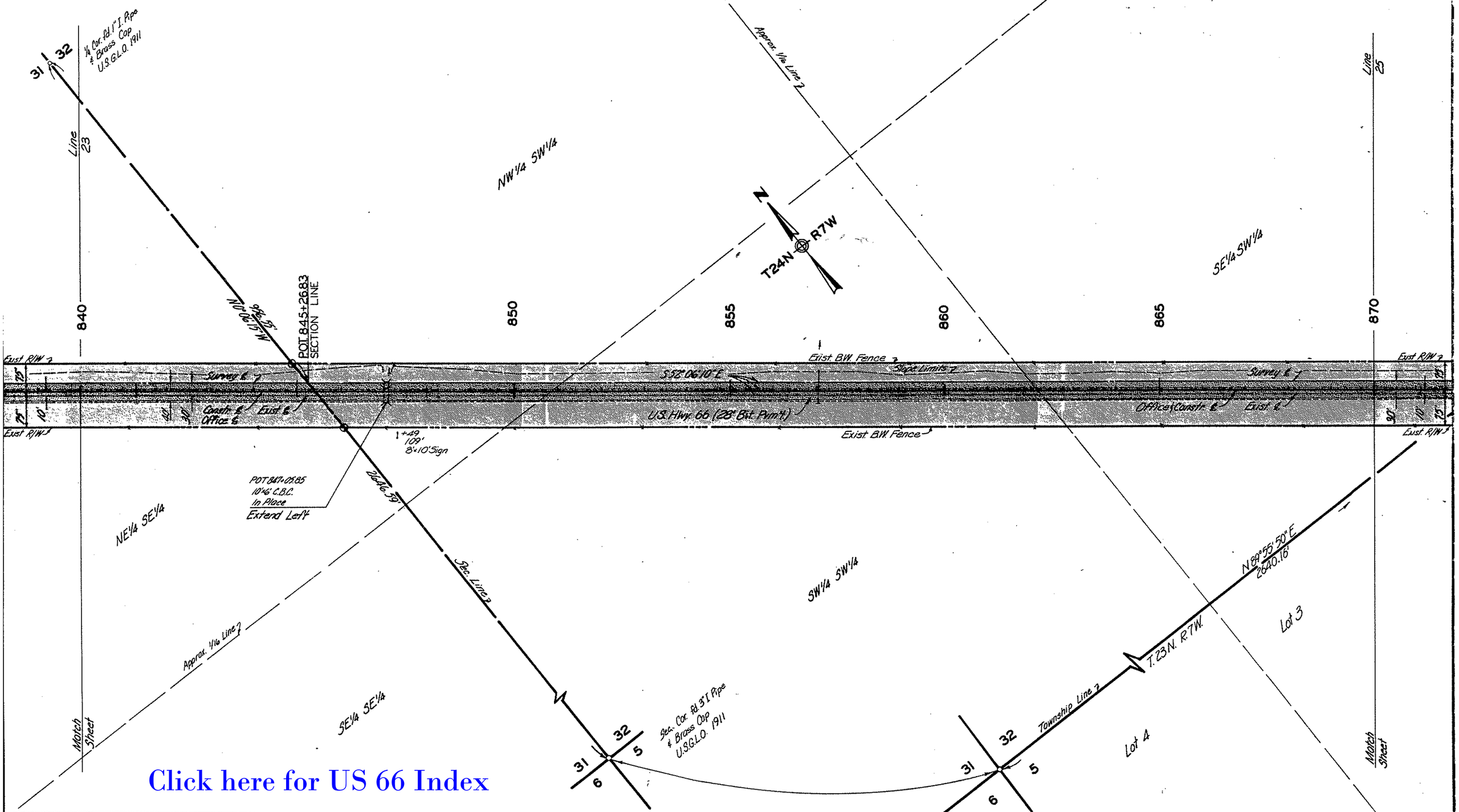

Click here for US 66 Index

KINGMAN - ASHFORK HIGHWAY
CAVERNS-AUBREY VALLEY
YAVAPAI COUNTY

AREA ABANDONED BY ADOT TO YAVAPAI COUNTY BY RES. NO. 90-07-A-53 REC. 9-4-90, BK. 2284, PG. 791.

REVISIONS					
C.O. No.	DATE	BY	DESCRIPTION	PROJECT NO.	F-042-2-703
393.4	7-21-72	B.J.N.	Added 40' Rdwy. O/m.	DRAWING NO.	D-13-T-391
4262	5-28-76	P.A.W.	"As Built" Finalization	SHEET NO.	25 of 31
		R.C.Q.	Add Abandoned Note & Zipped Area	DRAWN BY	P.A.W.
"	"	"	Performed By DMJM ARIZONA, INC.	DATE COMP.	1-28-72
				SCALE	1" = 100'

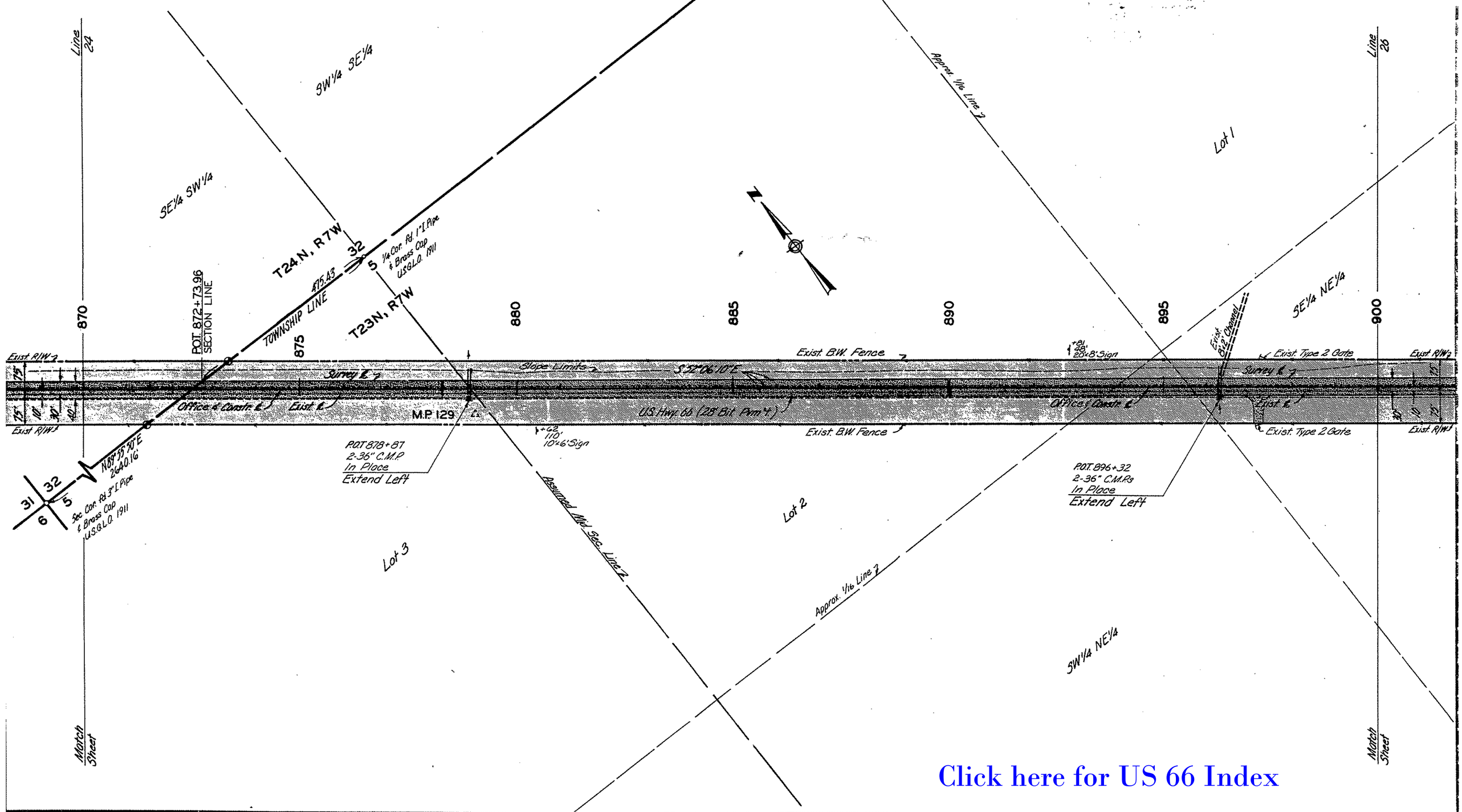

Click here for US 66 Index

KINGMAN - ASHFORK HIGHWAY
CAVERNS · AUBREY VALLEY
YAVAPAI COUNTY

AREA ABANDONED BY ADOT TO YAVAPAI COUNTY BY RES. NO. 90-07-A-53 REC. 9-4-90, BK. 2284, PG. 791.

REVISIONS				
C.O. No.	DATE	BY	DESCRIPTION	
3334	7-21-72	B.U.N.	Added 40' Rdwy. Dim.	PROJECT NO. F-042-2-703
4262	5-28-75	H.e.w.	"As Built" Finalization	DRAWING NO. D-13-T-391
		R.C.O.	Add Abandoned Note & Zipped Area	SHEET NO. 26 of 31
"	"	"	Performed By DMJM ARIZONA, INC.	DRAWN BY P.A.W.
				DATE COMP. 1-28-72
				SCALE 1"=100'

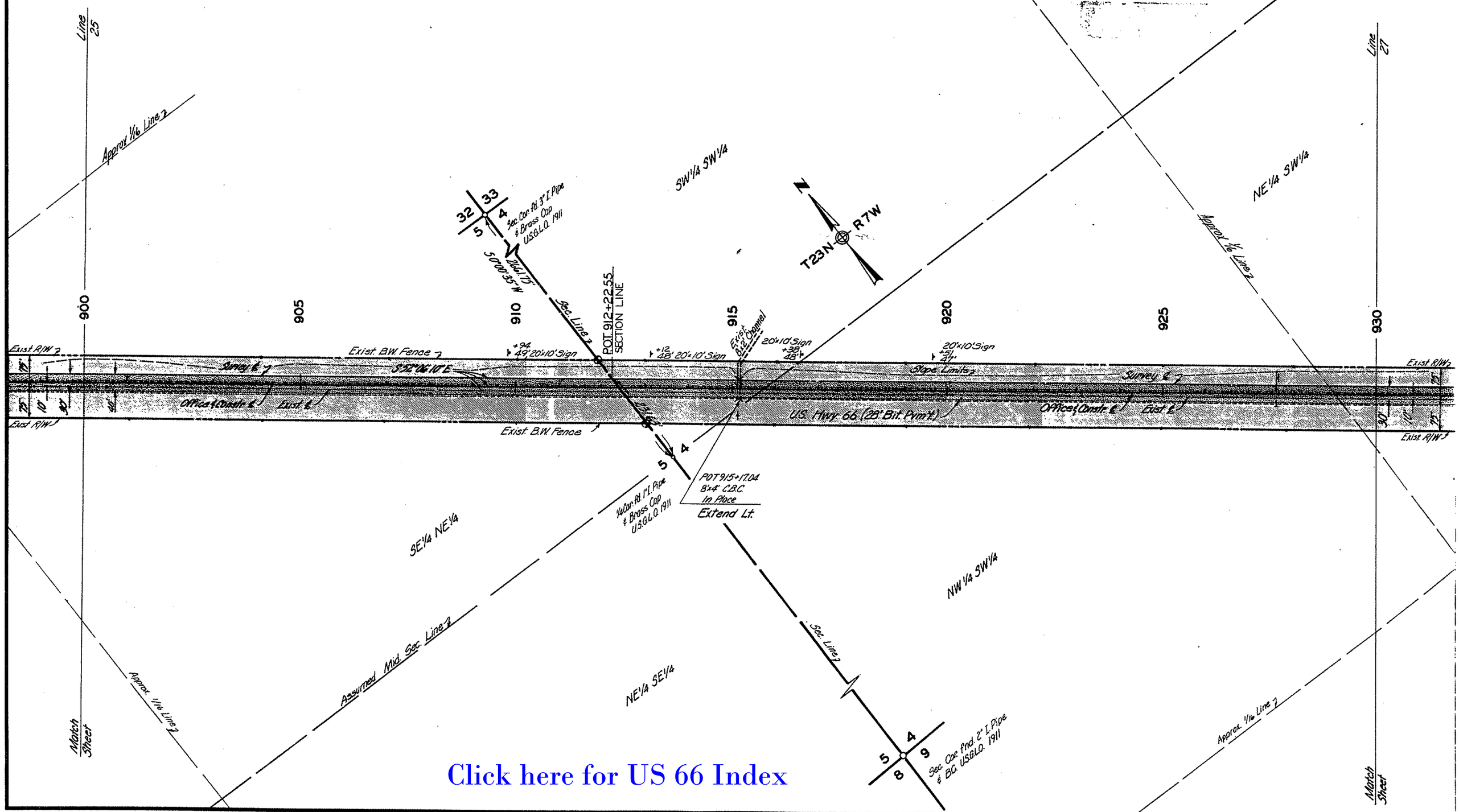

Click here for US 66 Index

KINGMAN - ASHFORK HIGHWAY
CAVERNS · AUBREY VALLEY
YAVAPAI COUNTY

AREA ABANDONED BY ADOT TO YAVAPAI COUNTY BY RES. NO. 90-07-A-53 REC. 9-4-90, BK. 2284, PG. 791.

REVISIONS					
C.O. No.	DATE	BY	DESCRIPTION	PROJECT NO.	F-042-2-703
3334	7-21-72	B.J.N.	Added 40' Rdwy. Dim.	DRAWING NO.	D-13-T-391
4262	5-28-75	h.c.v.	"As Built" Finalization	SHEET NO.	27 of 31
		R.C.O.	Add Abandonad Note & Zipped Area	DRAWN BY	P.A.W.
"	"	"	performed By DMJM ARIZONA, INC.	DATE COMP.	1-28-72
				SCALE	1"=100'

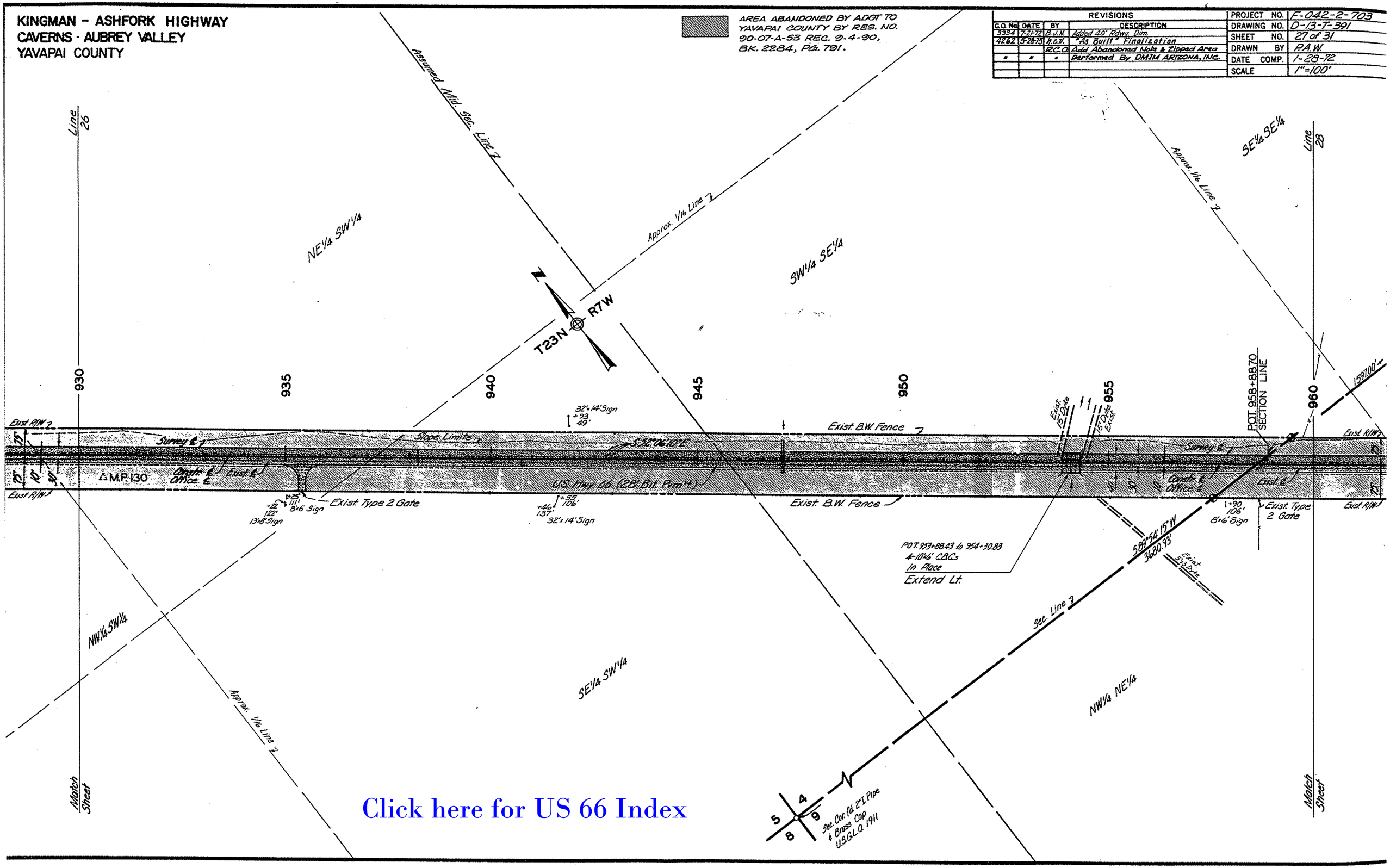

Click here for US 66 Index

KINGMAN - ASHFORK HIGHWAY
CAVERNS-AUBREY VALLEY
YAVAPAI COUNTY

AREA ABANDONED BY ADOT TO YAVAPAI COUNTY BY RES. NO. 90-07-A-53 REC. 9-4-90, BK. 2284, PG. 791.

REVISIONS					
C.O. No.	DATE	BY	DESCRIPTION	PROJECT NO.	F-042-2-703
3334	7-21-72	B.J.N.	Added 40' Rdwy. Dim.	DRAWING NO.	D-13-T-391
4262	5-28-73	h.c.v.	"As Built" Finalization	SHEET NO.	28 of 31
		R.C.O.	Add Abandoned Note & Zipped Area	DRAWN BY	P.A.W.
"	"	"	Performed By DMJM ARIZONA, INC.	DATE COMP.	1-28-72
				SCALE	1"=100'

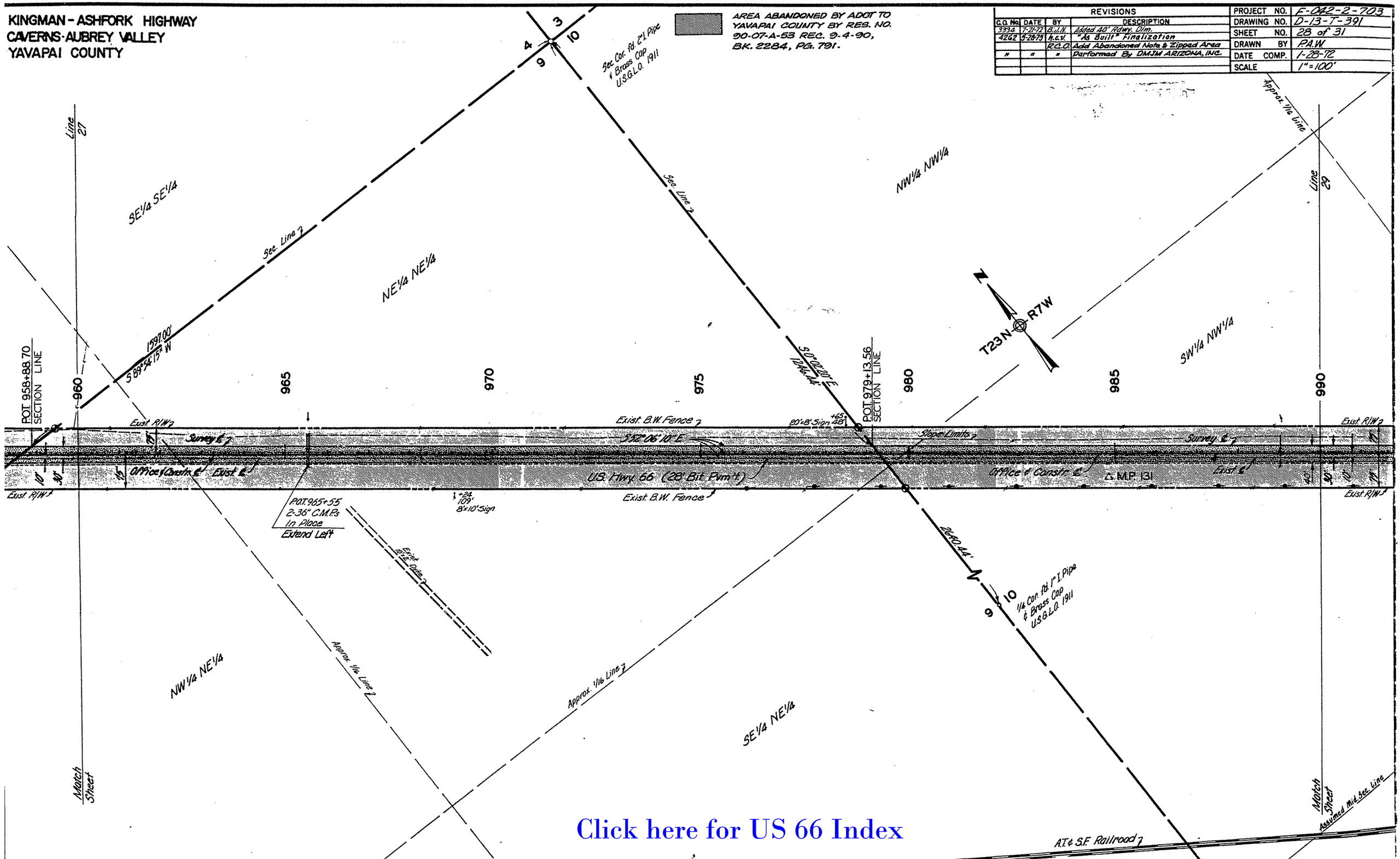

Click here for US 66 Index

KINGMAN - ASHFORK HIGHWAY
CAVERNS · AUBREY VALLEY
YAVAPAI COUNTY

AREA ABANDONED BY ADOT TO YAVAPAI COUNTY BY RES. NO. 90-07-A-53 REC. 9-4-90, BK. 2284, PG. 791.

Click here for US 66 Index

REVISIONS					
G.O. No.	DATE	BY	DESCRIPTION	PROJECT NO.	F-042-2-703
3334	7-21-72	B.J.N.	Added 40' Rdwy. Dim.	DRAWING NO.	D-13-T-391
4262	52873	H.a.v.	"As Built" Finalization	SHEET NO.	29 of 31
		R.C.O.	Add Abandoned Note & Zipped Area	DRAWN BY	P.A.W.
"	"	"	Performed By DMJM ARIZONA, INC.	DATE COMP.	1-28-72
				SCALE	1"=100'

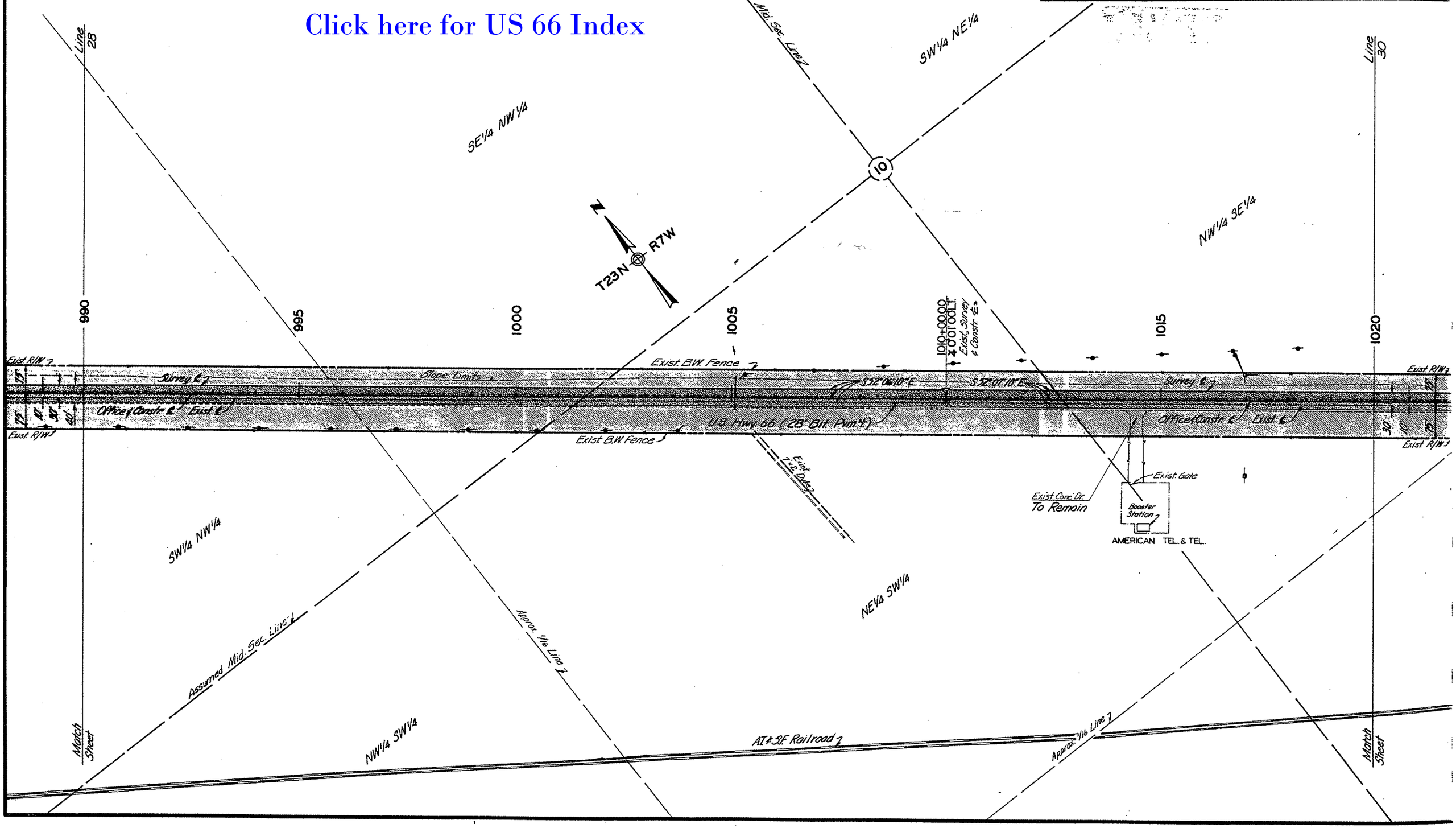

KINGMAN – ASHFORK HIGHWAY
CAVERNS · AUBREY VALLEY
YAVAPAI COUNTY

REVISIONS				
C.O. No.	DATE	BY	DESCRIPTION	
3934	7-21-72	B.J.N.	Added 40' Rdwy. Dim.	
4262	7-28-79	h.c.y.	"As Built" Finalization	
		R.C.O.	Add Abandoned Note & Zipped Area	
"	"	"	Performed By DMJM ARIZONA, INC.	

PROJECT NO.	F-042-2-703
DRAWING NO.	D-13-T-391
SHEET NO.	30 of 31
DRAWN BY	P.A.W.
DATE COMP.	1-28-72
SCALE	1"=100'

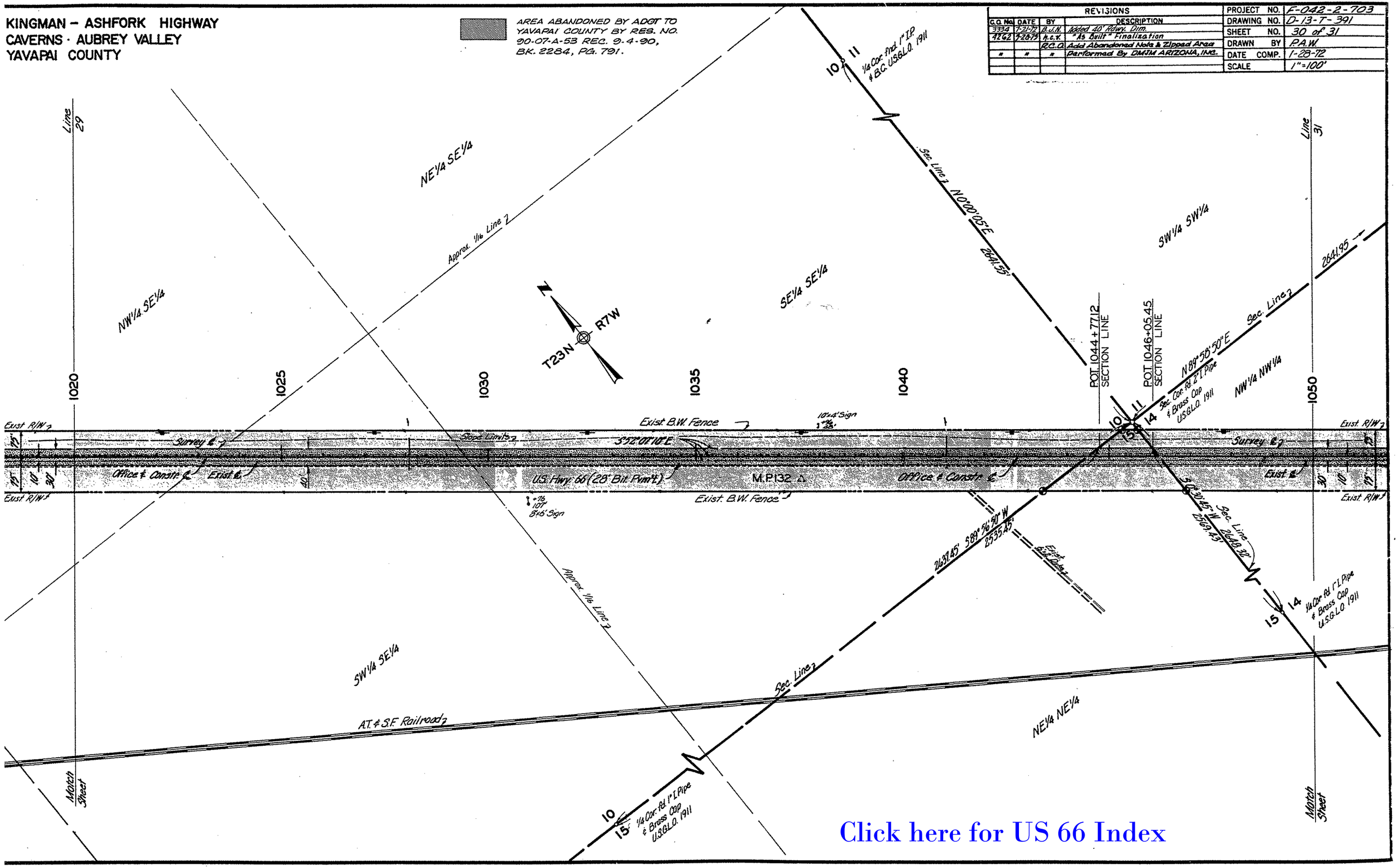

Click here for US 66 Index

KINGMAN - ASHFORK HIGHWAY
CAVERNS · AUBREY VALLEY
YAVAPAI COUNTY

AREA ABANDONED BY ADOT TO YAVAPAI COUNTY BY RES. NO. 90-07-A-53 REC. 9-4-90, BK. 2284, PG. 791.

REVISIONS				
C.O. No.	DATE	BY	DESCRIPTION	
3934	7-21-72	B.J.N.	Added 40' Rdwy. Dim.	
4262	5-28-75	N.E.W.	"As Built" Finalization	
		R.C.O.	Add Abandoned Note & Zipped Area	
"	"	"	Performed By DMJM ARIZONA, INC.	

PROJECT NO.	F-042-2-703
DRAWING NO.	D-13-T-391
SHEET NO.	31 of 31
DRAWN BY	P.A.W.
DATE COMP.	1-28-72
SCALE	1"=100'

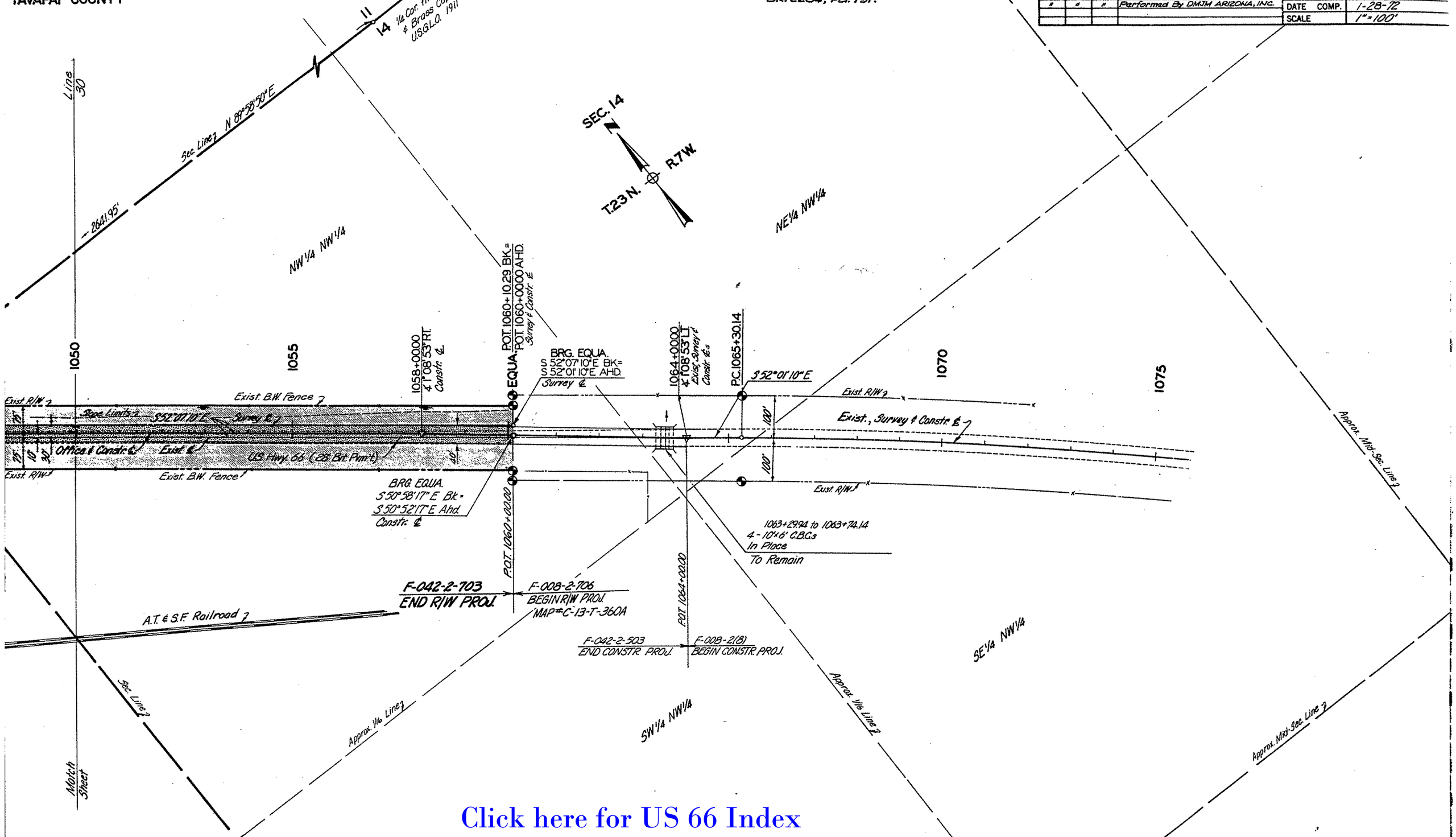

Click here for US 66 Index