

PRINTED
MAR 2 8 1975
R/W PLANS
PHOENIX, ARIZONA

STATE OF ARIZONA
STATE HIGHWAY DEPARTMENT

RIGHT OF WAY PLAN OF THE
FLAGSTAFF-HOLBROOK

STATE HIGHWAY

PROJECT NO. F-008-4-810
NAVAJO
COUNTY

FED. ROAD DIV. NO.	STATE	PROJECT NO.	SHEET NO.	TOTAL SHEETS
7	ARIZ.	F-008-4-810	1	12

RIGHT OF WAY MAP NO. D-9-T-230

ALIGNMENT, RIGHT OF WAY, APPROVED IN ACCORDANCE WITH HIGHWAY PLANS.
SHEET 5 THRU 12
DATE Sept. 7, 1967 W. L. O'Hara
ASSISTANT STATE ENGINEER

APPROVED IN ACCORDANCE WITH RESOLUTION DATED: AUGUST 26 1967, MINUTES OF THE ARIZONA HIGHWAY COMMISSION RES. NO.: 67-67

A.F.E. NO. 66029

RW/PLANS
FILE SET

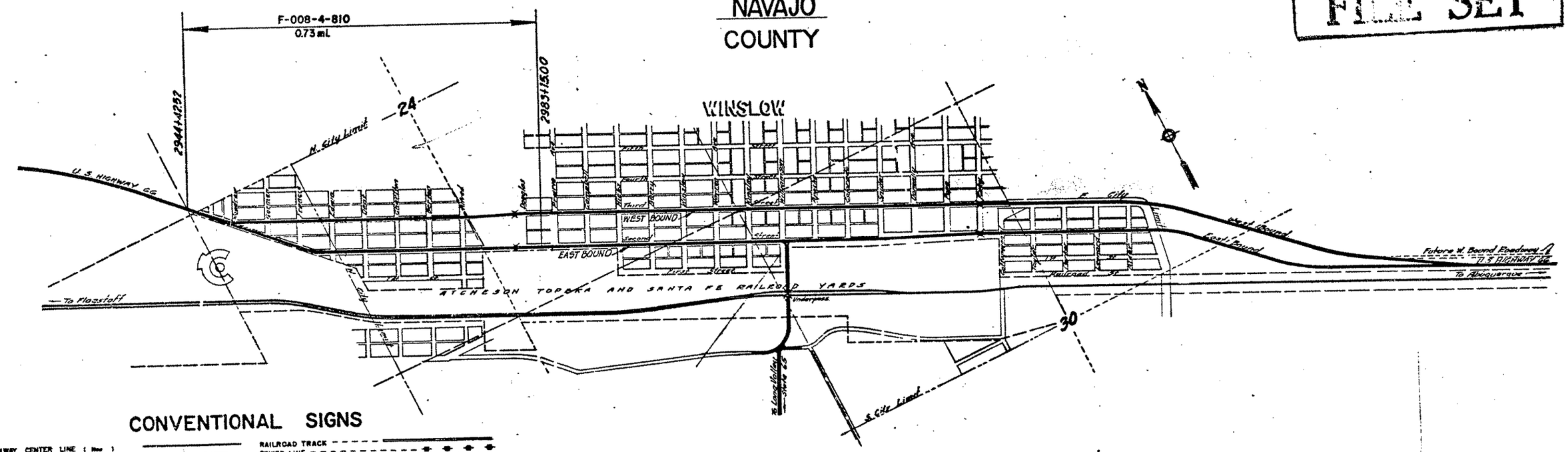

CONVENTIONAL SIGNS

HIGHWAY CENTER LINE (New) (Existing)
HIGHWAY R/W LINE (New) (Existing)
CONTROLLED ACCESS (Denied) (open) (Existing)
R.R. R/W COMMON to HIGHWAY R/W (Existing)
R.R. R/W LINE
TOWNSHIP and RANGE LINE
SECTION LINE
1/4 LINE or MID. SEC. LINE
1/16 LINE
PROPERTY LINE (not part of a Subdivision)
SUBDIVISION or LOT LINE
ORIGINAL LOT LINE
STATE and NATIONAL BOUNDARIES
COUNTY LINE
CITY LIMITS
LAND GRANTS BOUNDARIES
FOREST, NATIONAL MONUMENTS, MILITARY BASES and INDIAN RESERVATION
SURVEY MEANDER LINE
NEW R/W CONTROL POINT
EXISTING R/W CONTROL POINTS
EXISTING R/W MARKER
PARCEL NUMBER 7-001

RAILROAD TRACK
POWER LINE
POWER TRANSMISSION LINE
TELEPHONE LINE
COMBINATION TELEPHONE & POWER LINE
UNDERGROUND TELEPHONE CABLE
WATER LINE
GAS LINE (Show size of line in alternate spaces)
SEWER LINE
STORM DRAIN
CHAIN LINK FENCE
BARBED WIRE FENCE (call out type)
STREET LIGHT
WATER METER
WATER VALVE
FIRE HYDRANT
GAS METER
GAS VALVE
DOWN GUY
MANHOLE (existing)
ROAD (existing)
PROPERTY ANCHOR BARS
PROPERTY LIMITS ARROWS
TRAFFIC FLOW ARROWS
CANAL, CHANNEL or DITCH
BRIDGE
BOX CULVERTS
CATTLE GUARD
RIVER

Click here for US 66 Index

ARIZONA HIGHWAY COMMISSION
APPROVED FOR RIGHT-OF-WAY ACQUISITION
STATE HIGHWAY ENGINEER
DEPUTY STATE ENGINEER 9-8-67 DATE

DEPARTMENT OF COMMERCE
BUREAU OF PUBLIC ROADS
APPROVED:
DIVISION ENGINEER DATE

FLAGSTAFF-HOLBROOK HWY.
WINSLOW STREETS SECTION (WEST END)
NAVAJO COUNTY

Click here for US 66 Index

REVISIONS			
C.O. No.	DATE	BY	DESCRIPTION
2304	6-11-69	E.U.T.	Revised Net area Par. 9-058.

PROJECT NO.	F-008-4-810
DRAWING NO.	D-9-T-230
SHEET NO.	2 of 12
DRAWN BY	Pickle
DATE COMP.	7-5-67
SCALE	None

NOTE:
* Not State owned RW
Highway Beautification
Project City of Winslow

OWNERSHIP RECORD										ACQUISITION RECORD				
PARCEL NUMBER	OWNER	DESCRIPTION	TOTAL AREA	AREA REQUIRED GROSS INCLUDING EXISTING R/W	AREA REQUIRED NET EXCLUDING EXISTING R/W	EASEMENT AREA	REMAINDER LEFT	REMAINDER RIGHT	SHEET NUMBER	COMMISSION APPROVAL	TYPE & DATE OF INSTRUMENT	RECORDED DATE	RECORDED BOOK	RECORDED PAGE
9-058	CITY OF WINSLOW ~~Victor L. Hernandez~~	Block 120 of the Kleindienst Addition in Sec. 24, T19N R15E G.&S.R.B.&M.	1,754 a'		907 a'			847 a'	8	12-4-69	DEED 5-13-69	12-22-69	314	768
9-057	A.T.&S.F. Ry. Co.	Part of Section 24, T19N R15E G.&S.R.B.&M.	Unknown	0.5 Ac.	*0.3 Ac.				5,6,7, 8 & 11					

RW/PLANS FILE SET

CHECKED BY. [signature]

HARD COPY.

FLAGSTAFF - HOLBROOK HWY.
WINSLOW STREETS SECTION (WEST END)
NAVAJO COUNTY

Click here for US 66 Index

REVISIONS			
C.O. No.	DATE	BY	DESCRIPTION

PROJECT NO.	F-008-4-810
DRAWING NO.	D-9-T-230
SHEET NO.	3 of 12
DRAWN BY	Pickle
DATE COMP.	7-5-67
SCALE	1" = 200'

HARD COPY 6587 M 2
CHECKED BY R Walley

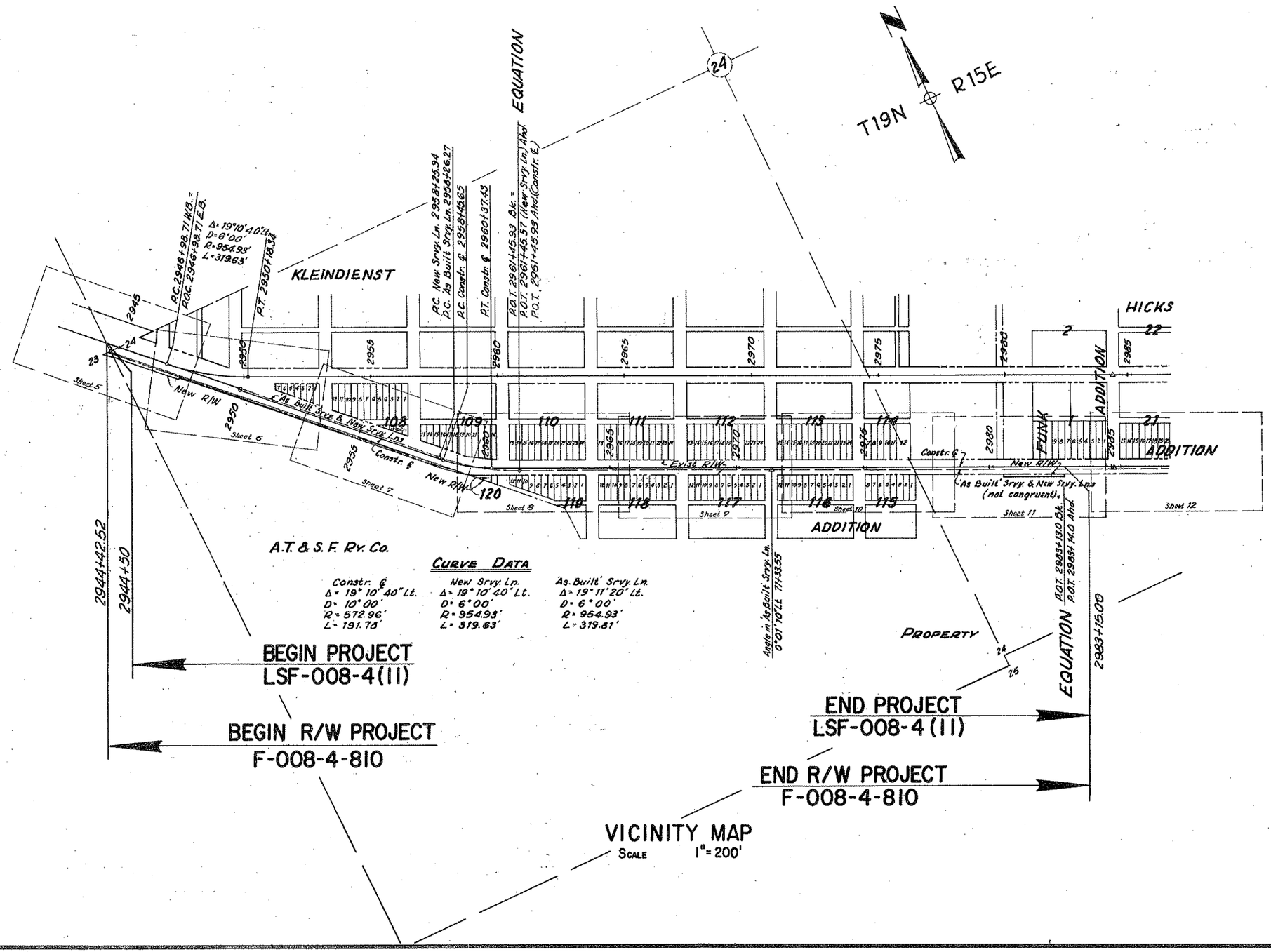

VICINITY MAP
SCALE 1" = 200'

REDUCED SIZE DO NOT SCALE

FLAGSTAFF - HOLBROOK HWY.
WINSLOW STREETS SECTION (WEST END)
NAVAJO COUNTY

REVISIONS					
C.O. No.	DATE	BY	DESCRIPTION	PROJECT NO.	F-008-4-810
				DRAWING NO.	D-9-T-230
				SHEET NO.	4 of 12
				DRAWN BY	Pickle
				DATE COMP.	7-5-67
				SCALE	1" = 200'

INDEX TO EXISTING R/W

INDEX	SUBDIVISION	SECTION	TOWNSHIP	RANGE	ACQUIRED FROM	TYPE	BOOK	PAGE	WIDTH	YEAR
1	Kliendienst	24	19 N	15 E	Joseph E. Kliendienst	Dedicated	2 NARE	58	36'	1913
2	Kliendienst	24	19 N	15E	Joseph E. Kliendienst	Dedicated	2 NARE	58	60'	1913
Note:	The above parcels were taken in to system by resolution Approved by The Arizona State Highway Commision Sept. 9, 1927									
3	A. T. & S. F. R.R. Property	23 & 24	19 N	15E	A. T. & S. F. Railroad	Easement	6 NARE	166	6'	1935

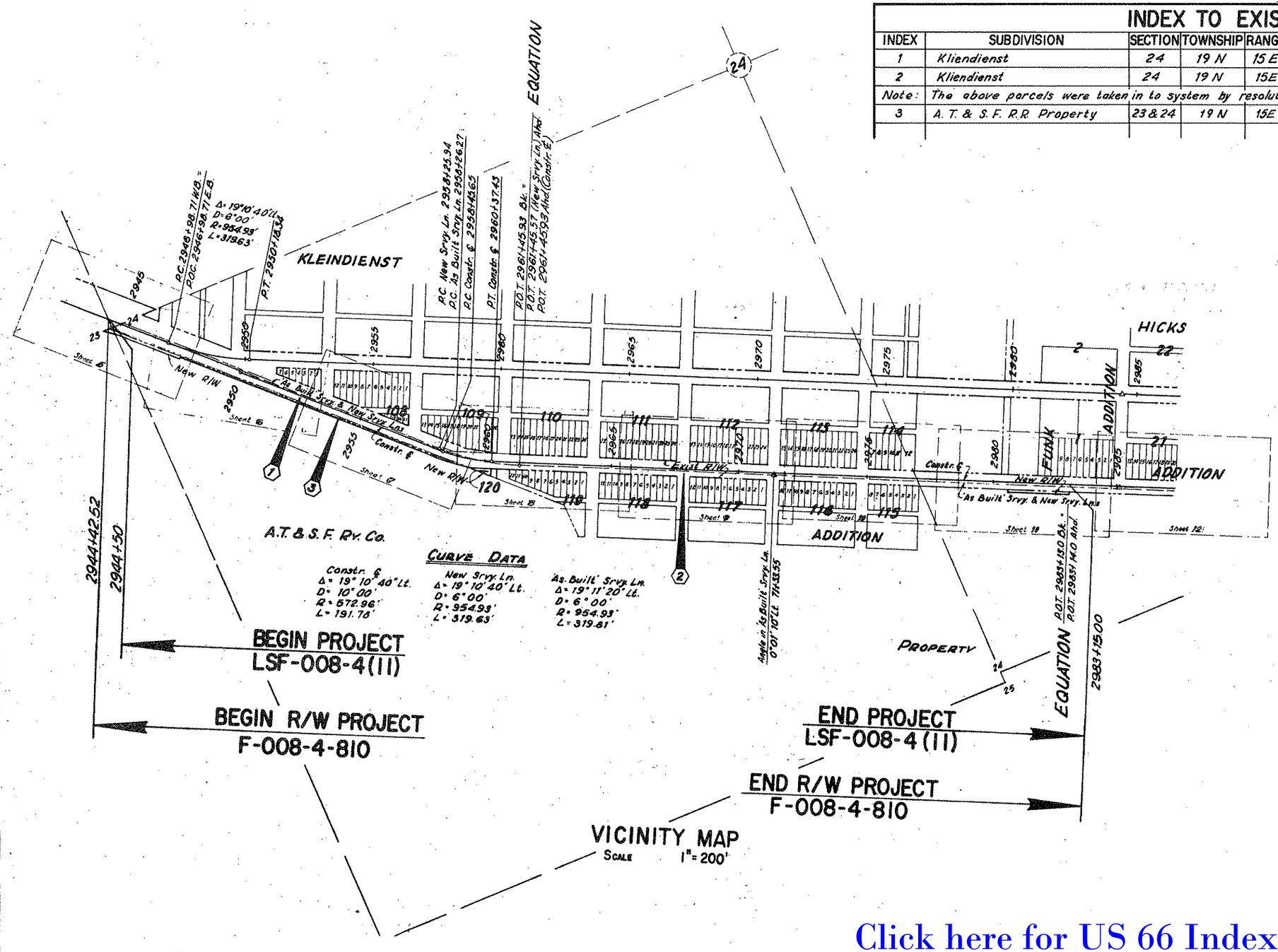

VICINITY MAP
SCALE 1" = 200'

REDUCED SIZE DO NOT SCALE

HARD COPY 6587 M2 CHECKED BY Walley

Click here for US 66 Index

FLAGSTAFF - HOLBROOK HWY.
WINSLOW STREETS SECTION (WEST END)
NAVAJO COUNTY

REVISIONS			
C.O. No.	DATE	BY	DESCRIPTION

PROJECT NO.	F-008-4-810
DRAWING NO.	D-9-T-230
SHEET NO.	5 of 12
DRAWN BY	Pickle
DATE COMP.	7-5-67
SCALE	1" = 20'

CHECKED BY. Holley

HARD COPY. 6587 M 2

Click here for US 66 Index

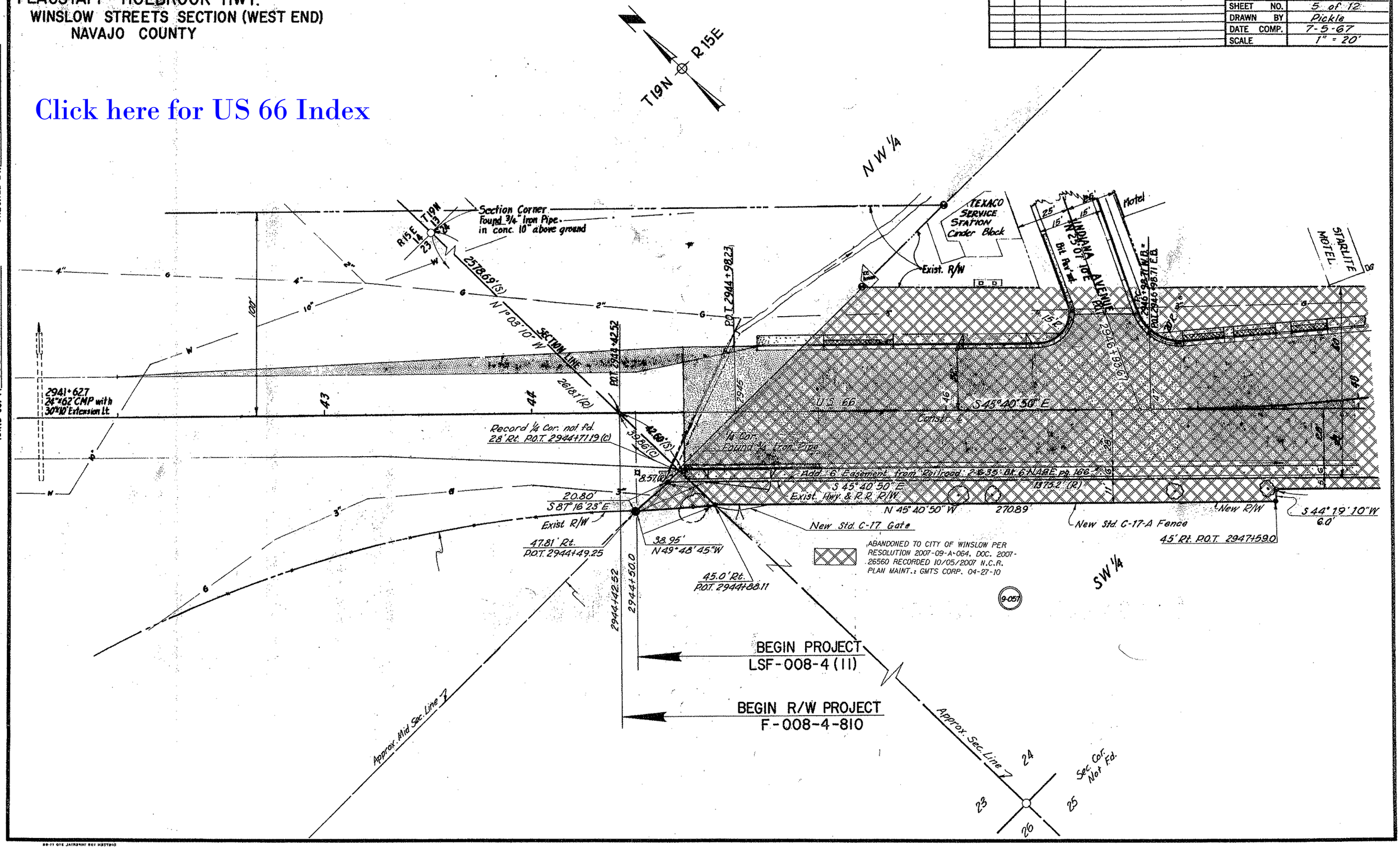

FLAGSTAFF - HOLBROOK HWY.
WINSLOW STREETS SECTION (WEST END)
NAVAJO COUNTY

REVISIONS			
C.O. No.	DATE	BY	DESCRIPTION

PROJECT NO.	F-008-4-810
DRAWING NO.	D-9-T-230
SHEET NO.	6 of 12
DRAWN BY	Pickle
DATE COMP.	7-5-67
SCALE	1" = 20'

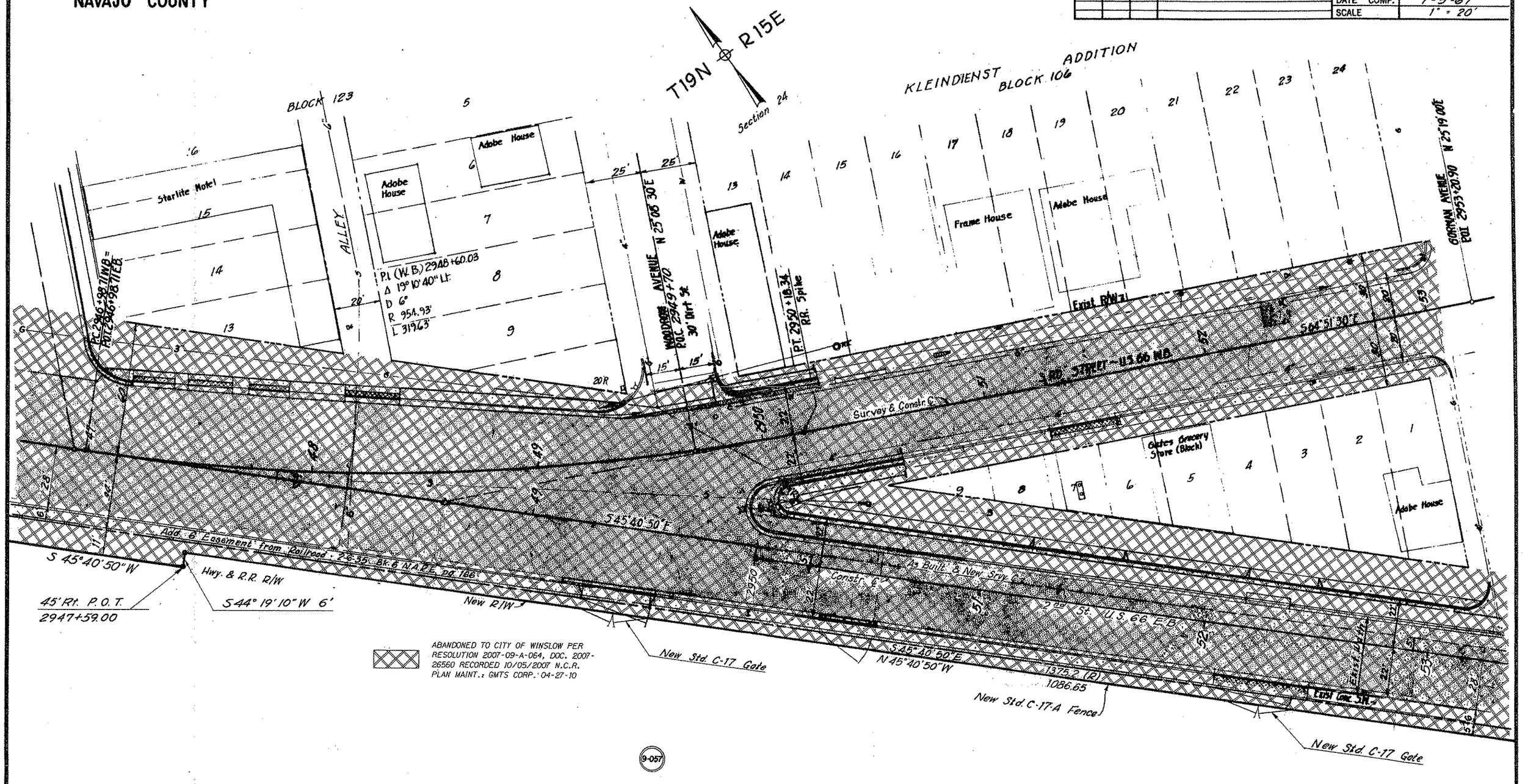

Click here for US 66 Index

CHECKED BY. RWolley

HARD COPY. 6587 M 2

FLAGSTAFF - HOLBROOK HWY.
WINSLOW STREETS SECTION (WEST END)
NAVAJO COUNTY

REVISIONS			
C.O. No.	DATE	BY	DESCRIPTION

PROJECT NO.	F-008-4-810
DRAWING NO.	D-9-T-230
SHEET NO.	7 of 12
DRAWN BY	Pickle
DATE COMP.	7-5-67
SCALE	1" = 20'

CHECKED BY. Bailey

HARD COPY. 6587 M 2

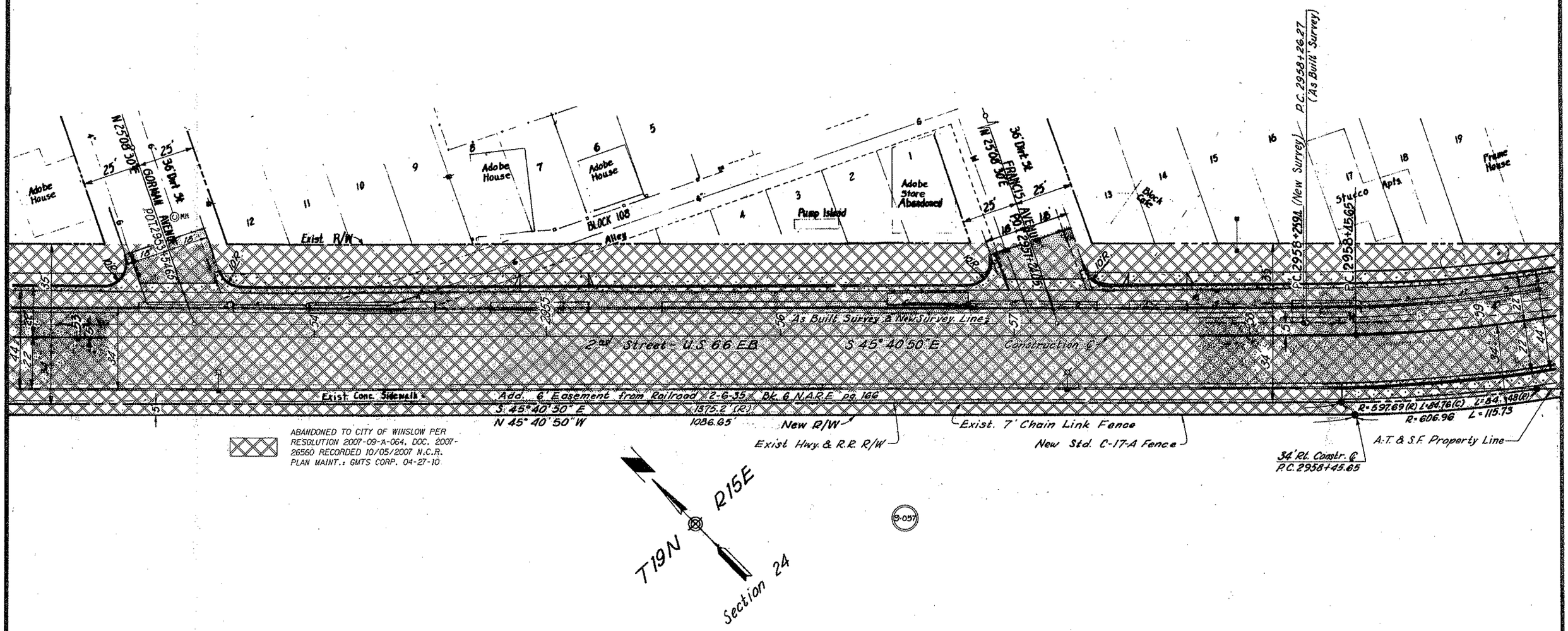

Click here for US 66 Index

FLAGSTAFF - HOLBROOK HWY.
WINSLOW STREETS SECTION (WEST END)
NAVAJO COUNTY

REVISIONS				
C.O. No.	DATE	BY	DESCRIPTION	
2304	6-11-69	E.J.T.	Revised New R/W in Par. 9-058.	

PROJECT NO.	F-008-4-810
DRAWING NO.	D-9-T-230
SHEET NO.	8 of 12
DRAWN BY	Pickle
DATE COMP.	7-5-67
SCALE	1" = 20'

CHECKED BY. Bailey

HARD COPY. 6587 M 2

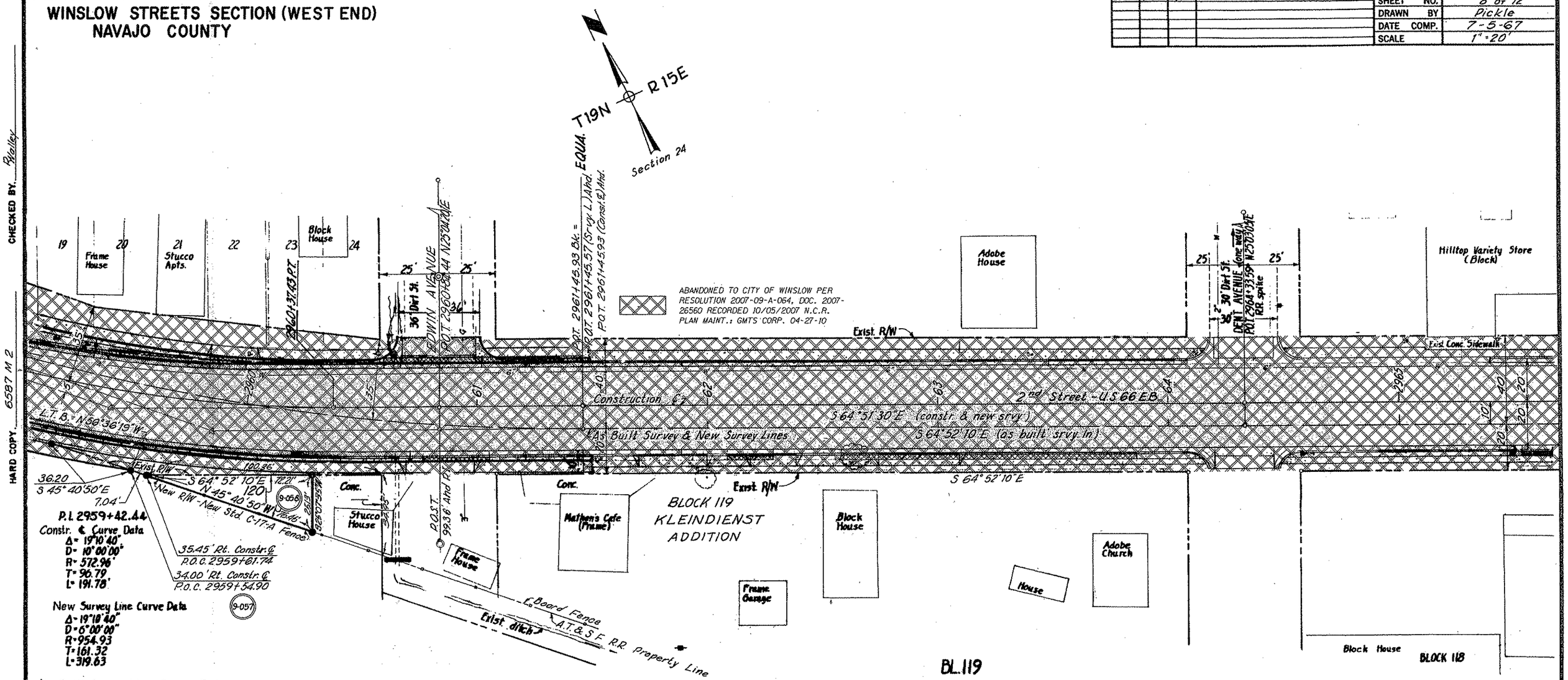

NOTE:
R/W is based on 'As Built' Survey Line

Click here for US 66 Index

FLAGSTAFF - HOLBROOK HWY.
WINSLOW STREETS SECTION (WEST END)
NAVAJO COUNTY

REVISIONS			
C.O. No.	DATE	BY	DESCRIPTION

PROJECT NO.	F-008-4-810
DRAWING NO.	D-9-T-230
SHEET NO.	9 of 12
DRAWN BY	Pickle
DATE COMP.	7-5-67
SCALE	1" = 20'

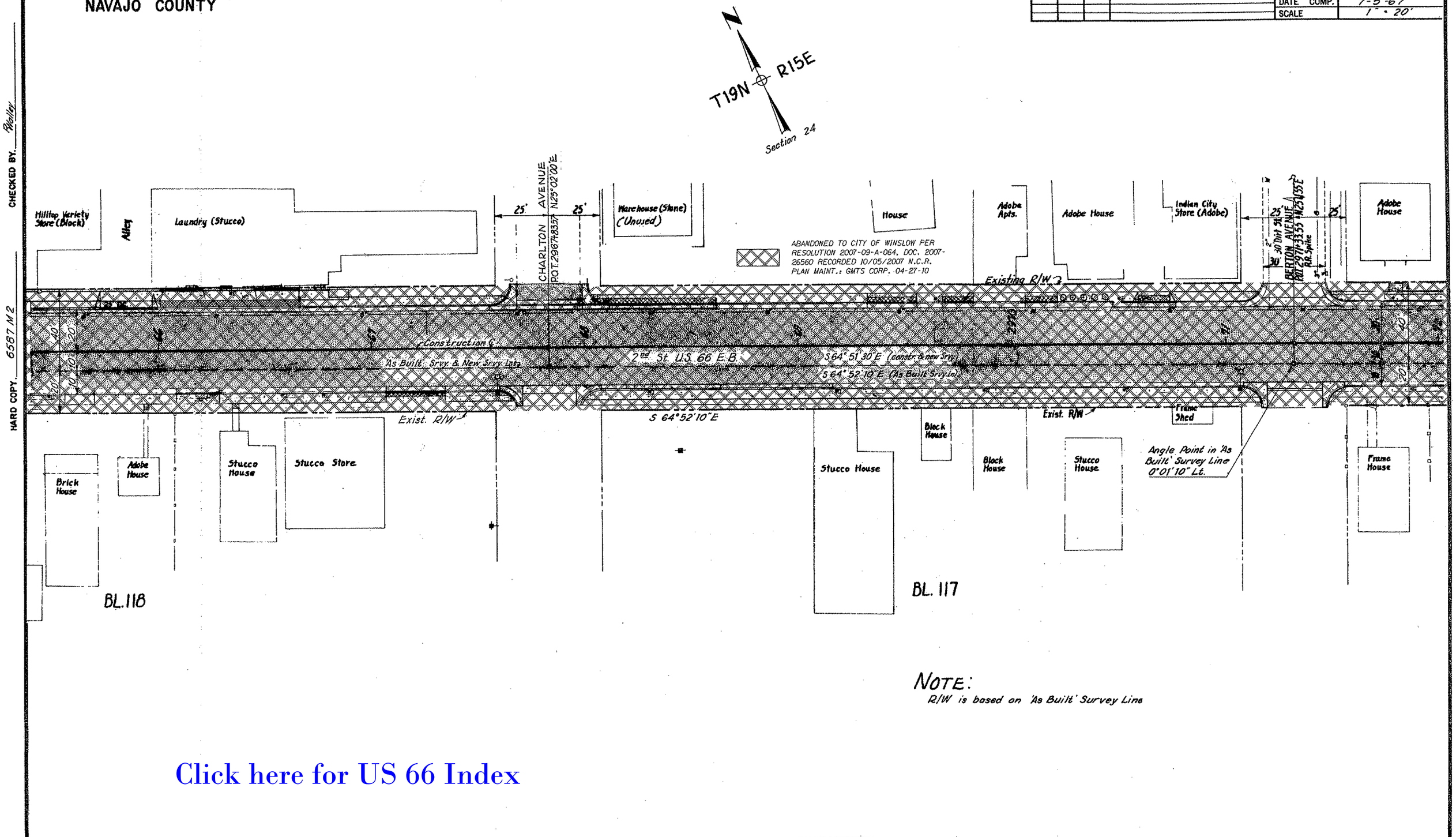

Click here for US 66 Index

CHECKED BY. Reeller

HARD COPY. 6587 M2

FLAGSTAFF - HOLBROOK HWY.
WINSLOW STREETS SECTION (WEST END)
NAVAJO COUNTY

REVISIONS			
C.O. No	DATE	BY	DESCRIPTION

PROJECT NO.	F-008-4-810
DRAWING NO.	D-9-T-230
SHEET NO.	10 of 12
DRAWN BY	Pickle
DATE COMP.	7-5-67
SCALE	1" = 20'

CHECKED BY Roller

HARD COPY 6587 M 2

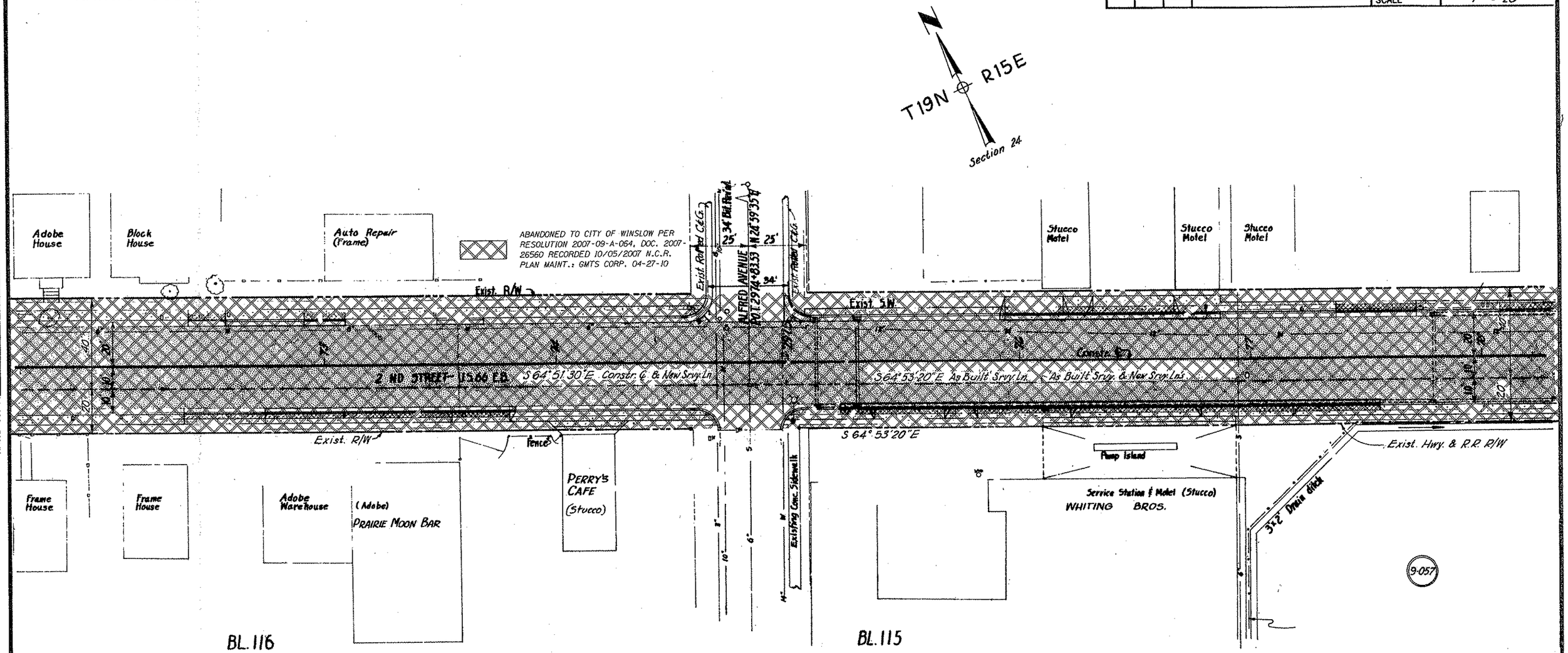

NOTE:
R/W based on 'As Built' Survey Line

Click here for US 66 Index

FLAGSTAFF - HOLBROOK HWY.
WINSLOW STREETS SECTION (WEST END)
NAVAJO COUNTY

REVISIONS			
C.O. No.	DATE	BY	DESCRIPTION

PROJECT NO.	F-008-4-810
DRAWING NO.	D-9-T-230
SHEET NO.	11 of 12
DRAWN BY	Pickle
DATE COMP.	7-5-67
SCALE	1" = 20'

CHECKED BY: Bailey

HARD COPY: 6587 M 2

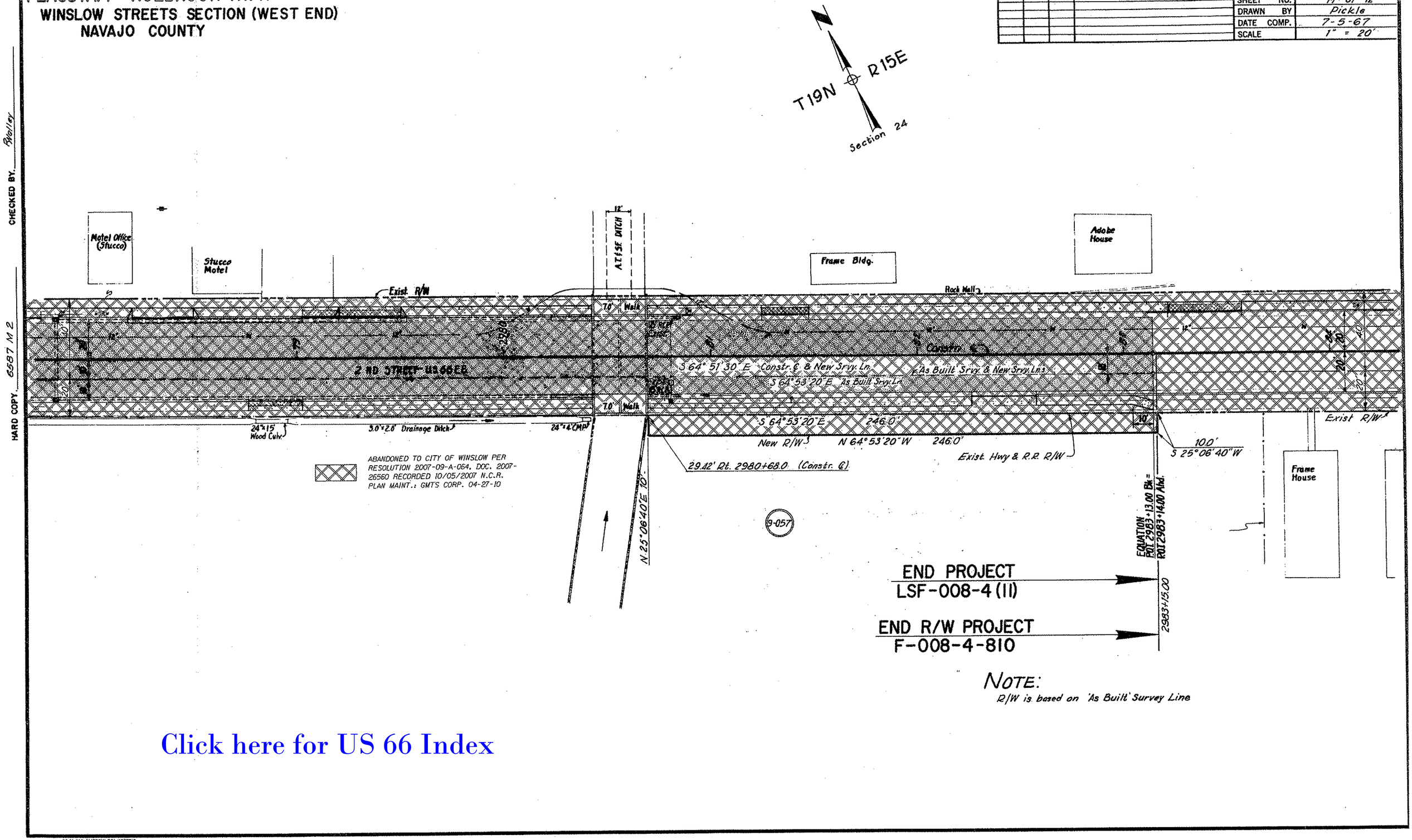

Click here for US 66 Index

FLAGSTAFF - HOLBROOK HWY.
WINSLOW STREETS SECTION (WEST END)
NAVAJO COUNTY

REVISIONS					
C.O. No.	DATE	BY	DESCRIPTION	PROJECT NO.	F-008-4-810
				DRAWING NO.	D-9-T-230
				SHEET NO.	12 of 12
				DRAWN BY	Pickle
				DATE COMP.	7-5-67
				SCALE	1" = 20'

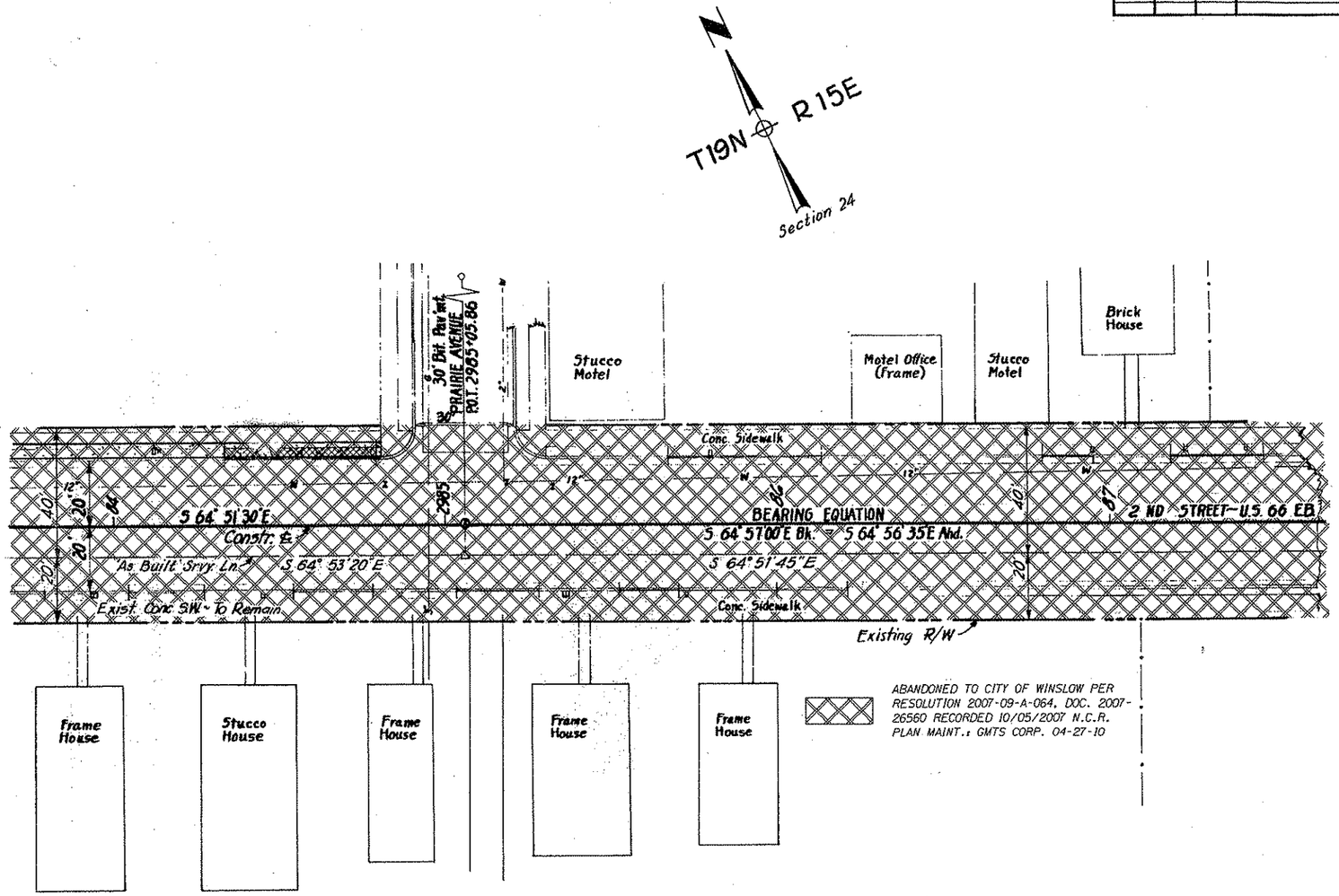

CHECKED BY.

HARD COPY. 6587 M 2

Click here for US 66 Index