Click here for US 66 Index

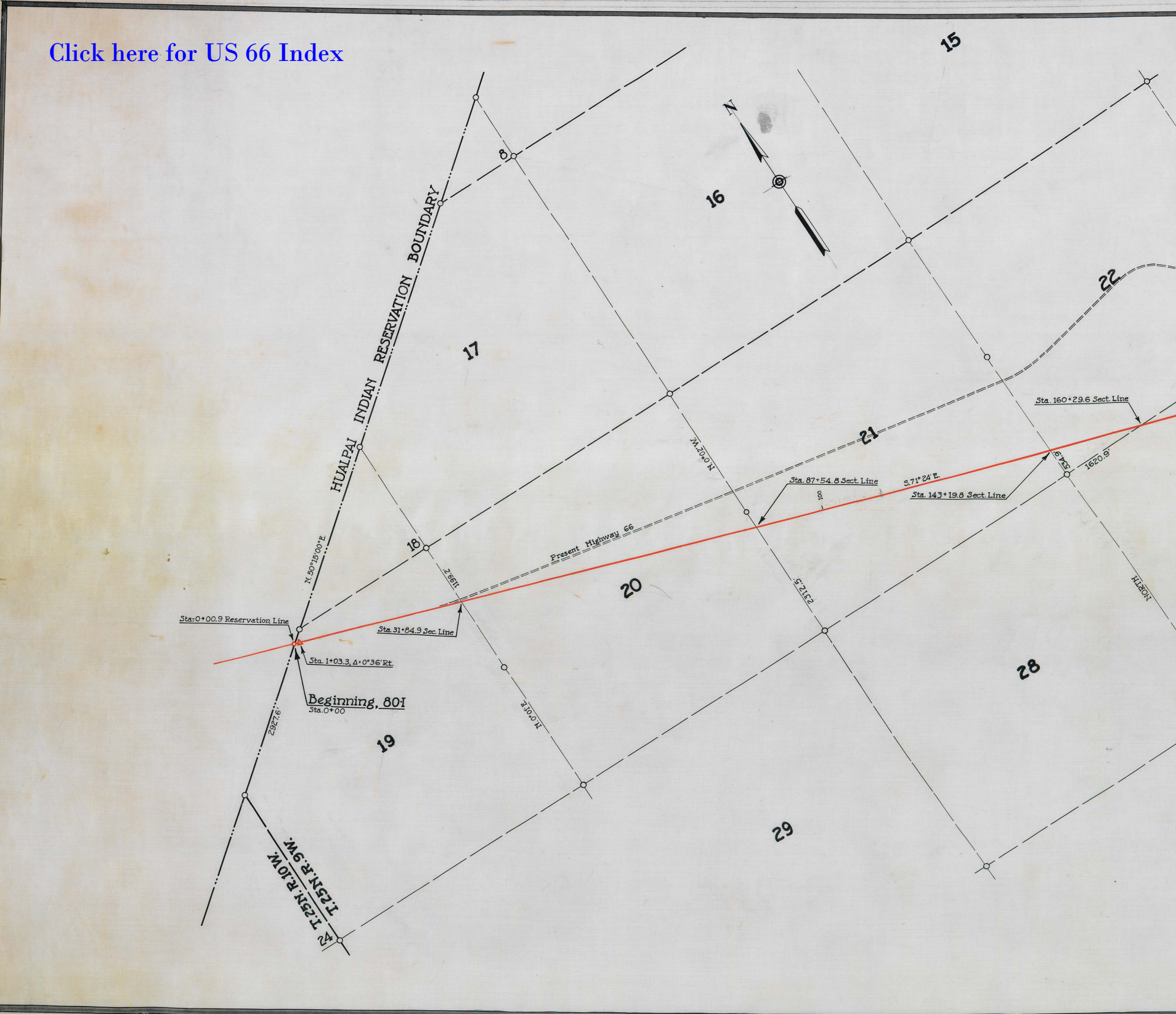
15
N
16
8
HUALPAI INDIAN RESERVATION BOUNDARY
17
22
21
Sta. 160+29.6 Sect. Line
Sta. 87+54.8 Sect. Line
S.71° 24' E.
Sta. 143+19.8 Sect. Line
534.9'
1620.9'
N 0°02' W.
100
18
Present Highway 66
N. 50°15'00" E.
20
1199.2'
2312.5'
NORTH
Sta:0+00.9 Reservation Line
Sta. 31+84.9 Sec. Line
Sta. 1+03.3, Δ=0°36' Rt.
Beginning, 80-I
Sta. 0+00
28
2927.6'
19
N 0°01' E.
29
T.25N. R.9W.
T.25N. R.10W.
24

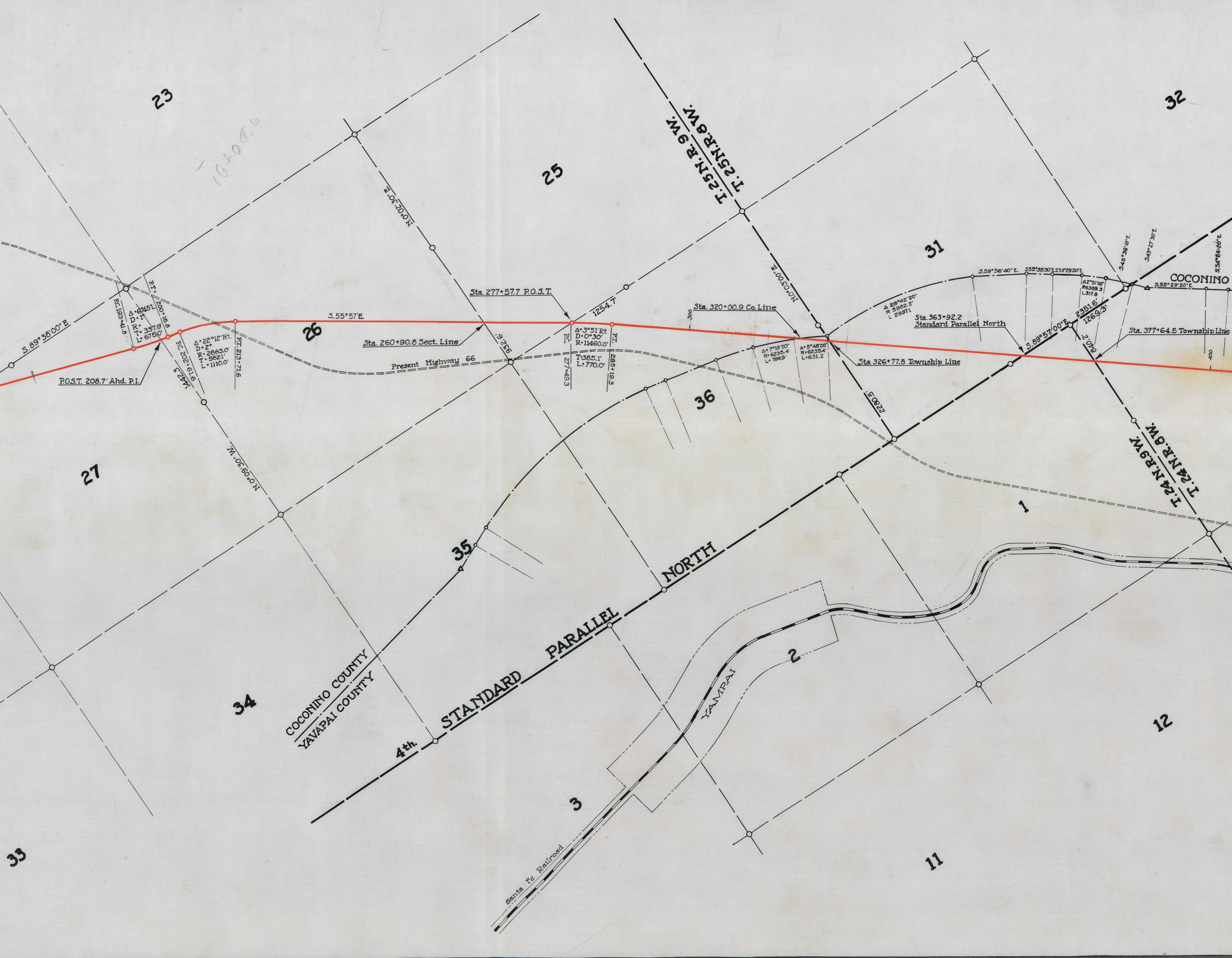

23
25
26
27
31
32
33
34
35
36
1
2
3
11
12
T.25N.R.9W.
T.25N.R.8W.
T.24N.R.9W.
T.24N.R.8W.
16+09.0
S. 89°38'00" E.
N.0°02'30" E.
N.0°03'00" E.
N.0°09'30" W.
P.C. 193+41.8
Δ = 6°45' L.
D = 1°
R =
T = 337.9'
L = 675.0'
P.T. = 200+16.8
P.O.S.T. 208.7' Ahd. P.I.
1442.3
P.C. 202+61.9
Δ = 22°12' Rt.
D = 2°
R = 2865.0'
T = 562.1'
L = 1110.0'
P.T. 213+71.6
S. 55°57' E.
Sta. 260+90.8 Sect. Line
932.6'
Sta. 277+57.7 P.O.S.T.
1254.7'
P.C. 277+49.3
Δ = 3°51' Rt
D = 0°30'
R = 11460.0'
T: 385.1'
L = 770.0'
P.T. 285+19.3
Present Highway 66
300
Sta. 320+00.9 Co. Line
Δ = 7°19'20"
R = 6235.4'
L = 796.9'
Δ = 5°48'20"
R = 6235.4'
L = 631.2
Sta 326+77.8 Township Line
2280.5'
Δ 28°42'20"
R 5982.2'
L 2997.1
Sta. 363+92.2
Standard Parallel North
S. 59°56'40" E.
S 55°38'30" E.
S 53°29'50" E.
Δ 2°51'00"
R 6389.3
L 317.8
S. 89°57'00" E.
2351.6'
1269.3'
840.2'
S 45°36'10" E.
S 43°27'30" E.
S. 54°24'20" E.
COCONINO
S. 55°29'50" E.
Sta. 377+64.5 Township Line
400
COCONINO COUNTY
YAVAPAI COUNTY
4th. STANDARD PARALLEL NORTH
YAMPAI
Santa Fe Railroad

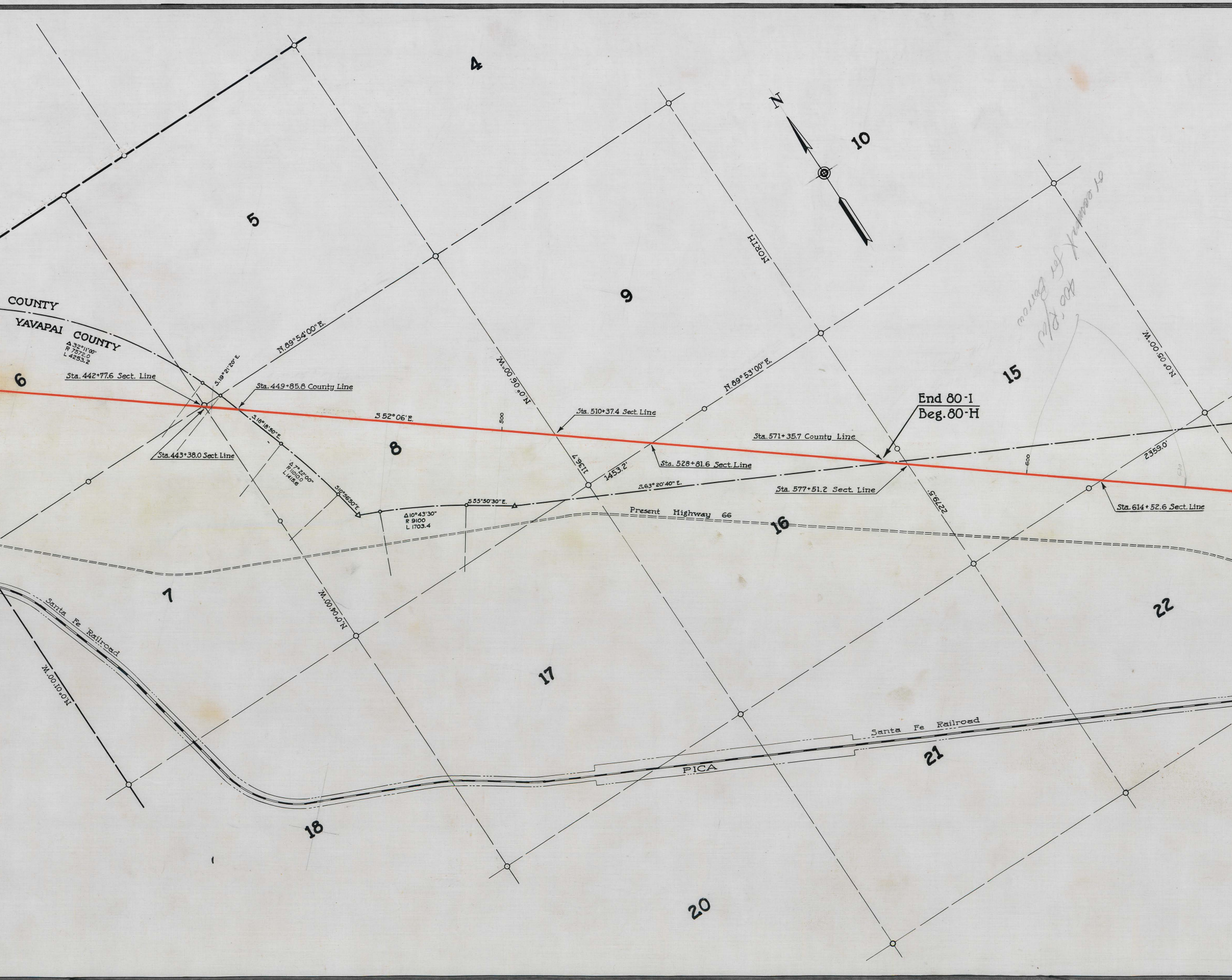
4
5
6
7
8
9
10
15
16
17
18
20
21
22
N
NORTH
COUNTY
YAVAPAI COUNTY
Δ 32°11'00"
R 7572.0
L 4253.2
Sta. 442+77.6 Sect. Line
Sta. 443+38.0 Sect. Line
Sta. 449+85.8 County Line
S.19°21'20" E.
N.89°54'00" E.
S.18°18'50" E.
Δ 7°22'00"
R 11010.0
L 1415.6
S10°56'50" E.
Δ10°43'30"
R 9100
L 1703.4
S 55°50'30" E.
S 52°06' E.
500
N.0°06'00" W.
Sta. 510+37.4 Sect. Line
1136.7
1453.2'
Sta. 528+81.6 Sect. Line
N.89°53'00" E.
S.63°20'40" E.
Present Highway 66
Sta. 571+35.7 County Line
End 80-1
Beg. 80-H
Sta. 577+51.2 Sect. Line
2279.5
600
2359.0'
630
N.0°05'00" W.
Sta. 614+52.6 Sect. Line
Easement for Borrow
400' R/W
N.0°04'00" W.
N.0°10'00" W.
Santa Fe Railroad
Santa Fe Railroad
PICA

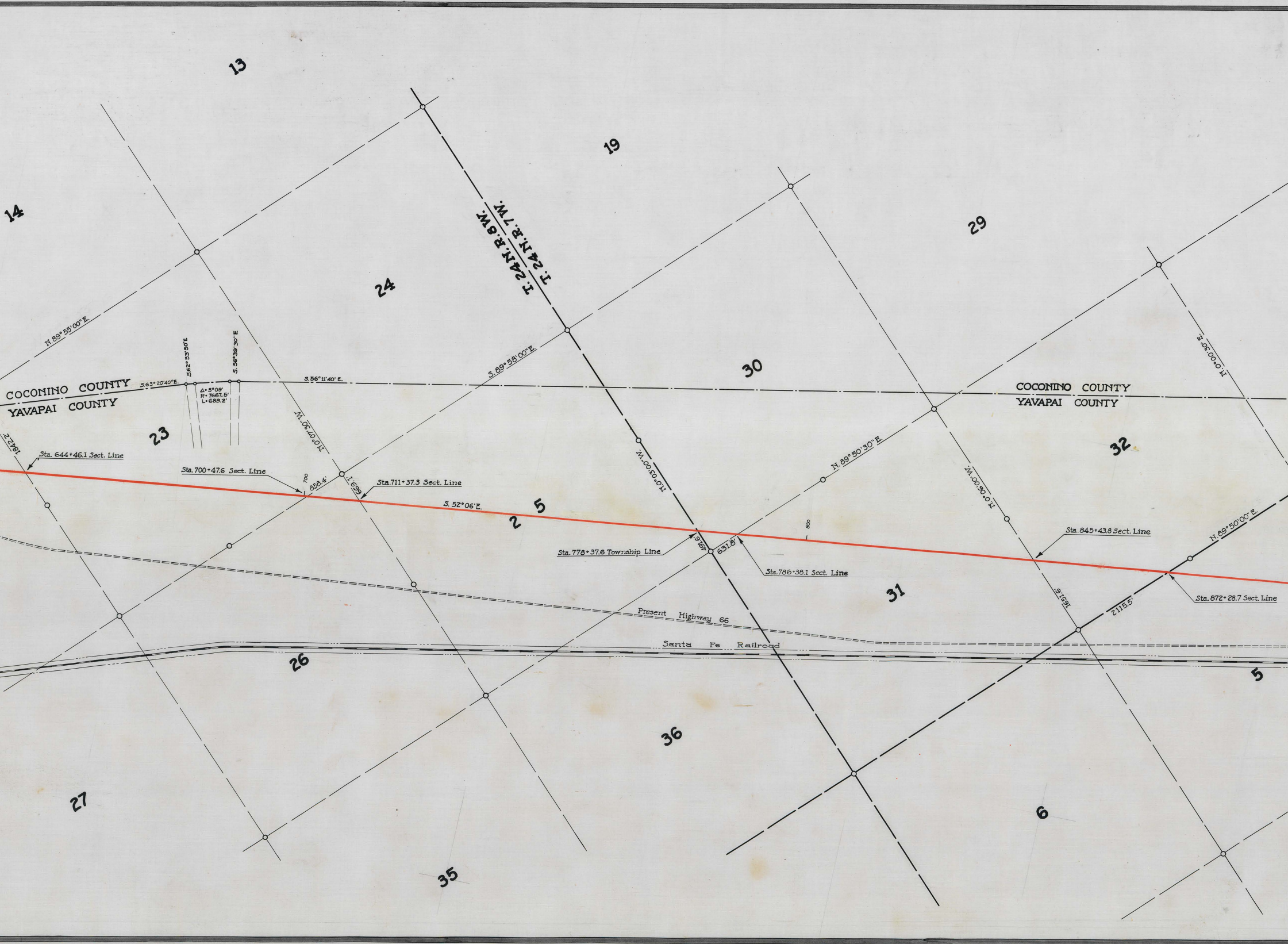
13
14
19
24
29
T. 24 N. R. 8 W.
T. 24 N. R. 7 W.
N. 89° 55' 00" E.
S. 62° 53' 50" E
S. 56° 39' 30" E
S. 63° 20' 40" E.
S. 56° 11' 40" E.
S. 89° 58' 00" E.
30
Δ = 5°09'
R = 7667.5'
L = 689.2'
COCONINO COUNTY
YAVAPAI COUNTY
23
1842.2'
N. 0° 07' 30" W.
N. 0° 03' 00" W.
N. 0° 06' 00" W.
N. 0° 00' 30" E.
N. 89° 50' 30" E.
COCONINO COUNTY
YAVAPAI COUNTY
32
Sta. 644+46.1 Sect. Line
Sta. 700+47.6 Sect. Line
700
858.4'
669.1'
Sta. 711+37.3 Sect. Line
S. 52° 06' E.
2
5
800
Sta. 778+37.6 Township Line
491.6'
631.8'
Sta. 786+38.1 Sect. Line
Sta. 845+43.8 Sect. Line
N. 89° 50' 00" E.
31
1651.6'
2115.5'
Sta. 872+28.7 Sect. Line
Present Highway 66
Santa Fe Railroad
26
36
5
27
6
35

ARIZONA HIGHWAY DEPARTMENT

~ ASH FORK - KINGMAN HIGHWAY ~

U.S. 66

RIGHT OF WAY MAP •

HUALPAI INDIAN RESERVATION TO AUDLEY

F.L.P. 80-H & 80-I

Scale 1" = 1000'

Nov. 3, 1933
F.M.GUIREY

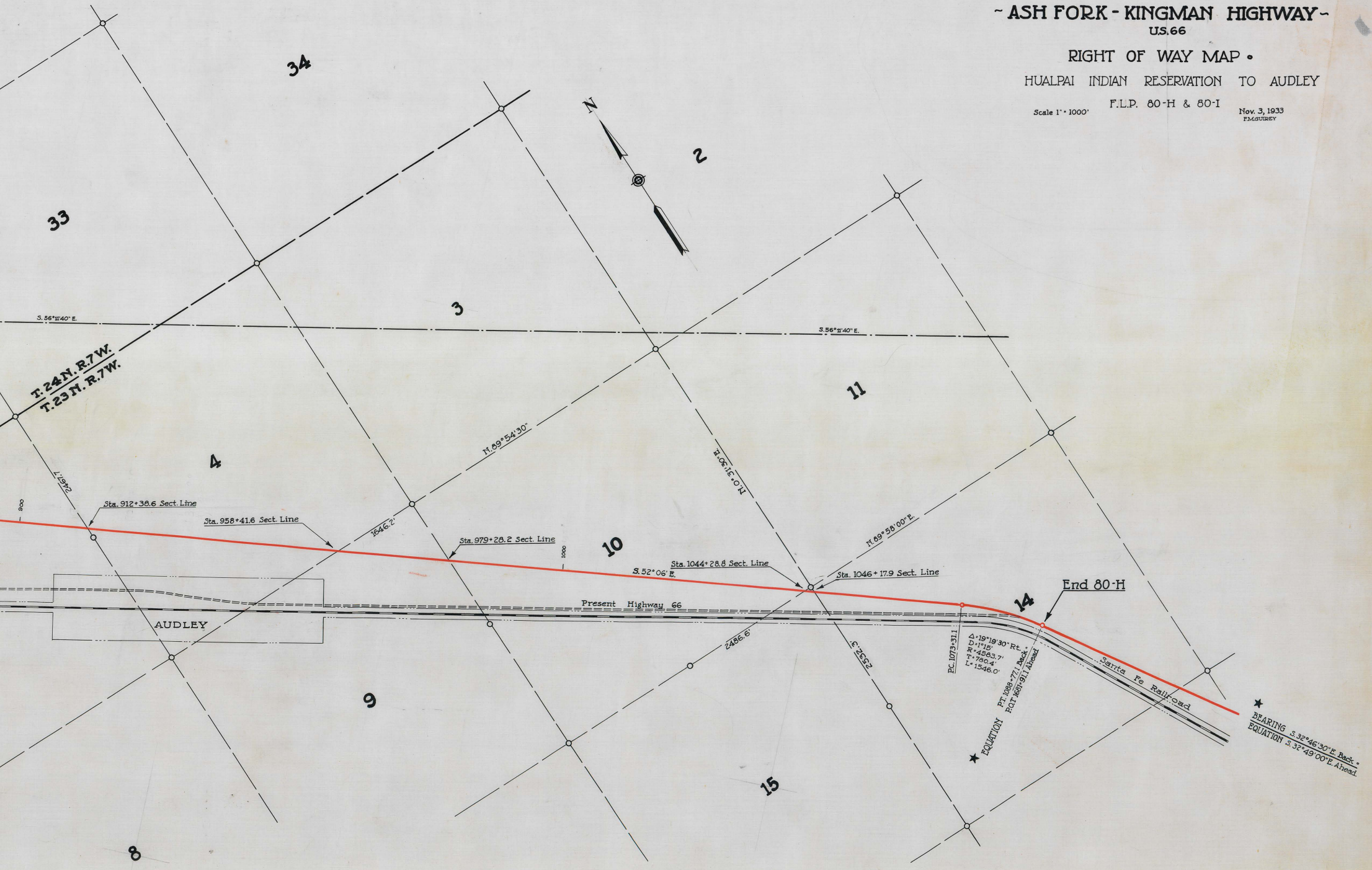
N
34
33
2
3
11
4
10
14
9
15
8
T.24N. R.7W.
T.23N. R.7W.
S.56°11'40" E.
S.56°11'40" E.
N.89°54'30"
N.0°31'30" E.
N.89°58'00" E.
2467.7
1646.2'
2486.6'
2532.3'
900
1000
Sta. 912+38.6 Sect. Line
Sta. 958+41.6 Sect. Line
Sta. 979+28.2 Sect. Line
Sta. 1044+28.8 Sect. Line
Sta. 1046+17.9 Sect. Line
S.52° 06' E.
Present Highway 66
AUDLEY
End 80-H
P.C. 1073+31.1
Δ=19°19'30" Rt.
D=1°15'
R=4583.7'
T=780.4'
L=1546.0'
★ EQUATION P.T. 1088+77.1 Back = P.O.T. 1681+91.1 Ahead
Santa Fe Railroad
★ BEARING S.32°46'30"E. Back = EQUATION S.32°49'00"E. Ahead.

13.I.183.

Ash Fork - Kingman F.A. 80-I & H. R/W. Map 1" = 1000' Sta. 0+00 to 1088+ 11/33

13.I.183