Click on MilePost numbers
to view Plans Index sheets

(xx) Mile Post Numbers

# US 60

Mile Post: 30 to 402

ADOT
Right Of Way Section

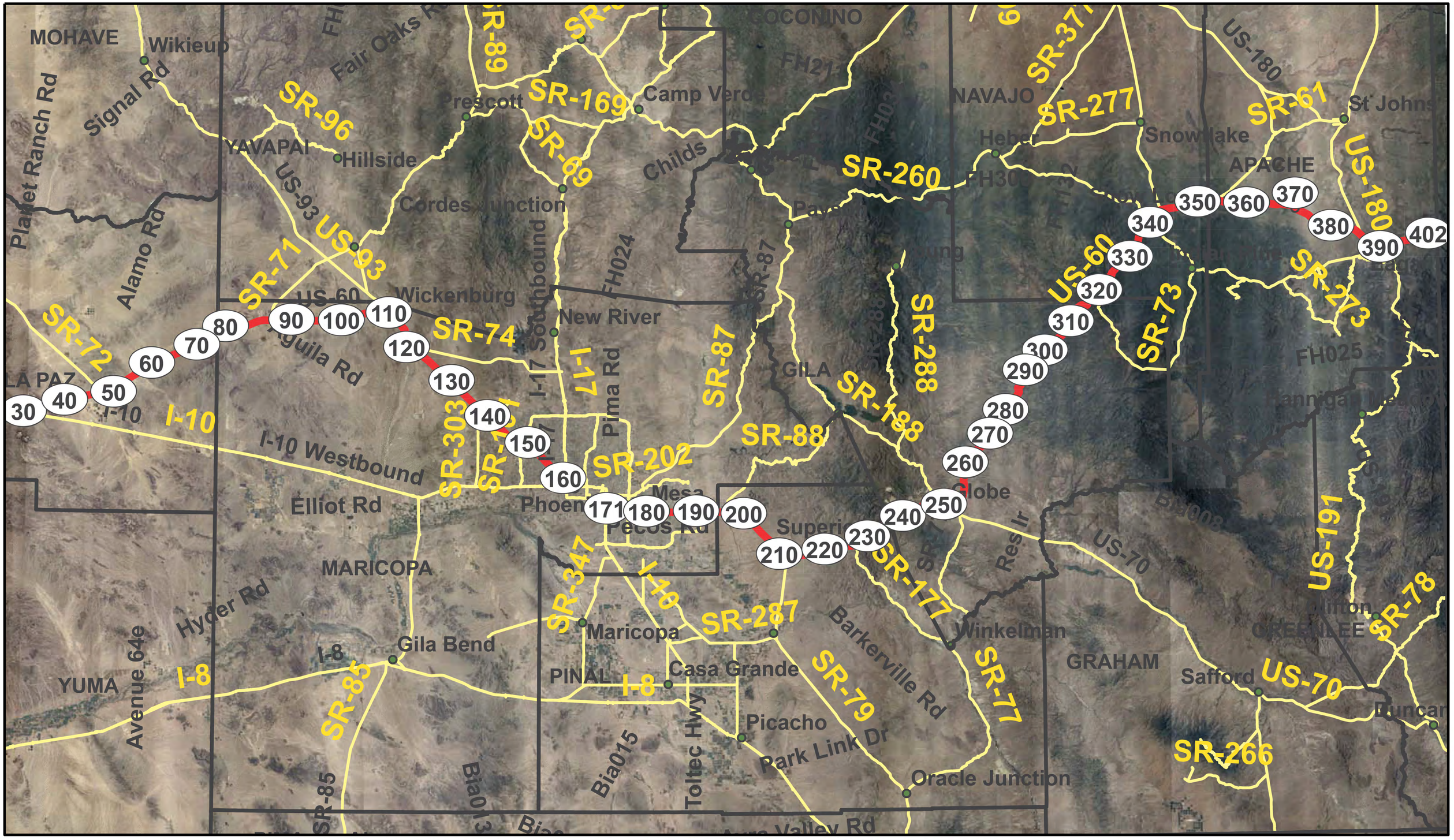

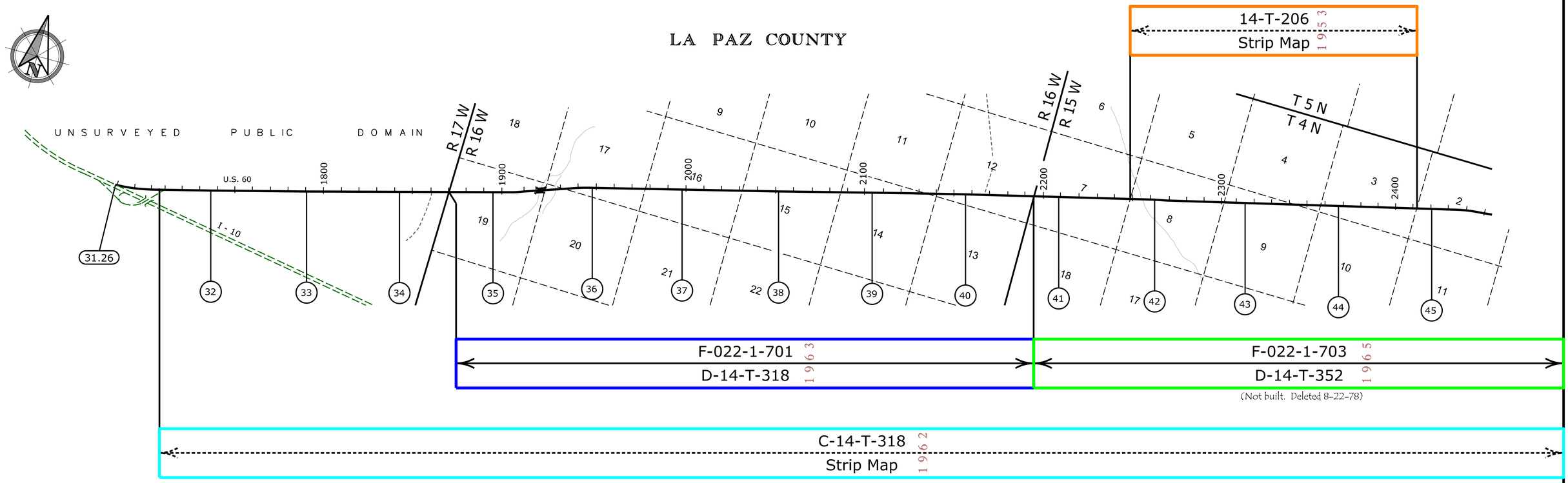


Contact Us

Click in colored box to view Plans/Maps

(xx) Mile Post Number

ADOT Right Of Way Section

| Right Of Way Index Map | ROUTE US 60 | MILEPOST 31.26 - 45.00 | 1 |
|---|---|---|---|
| HIGHWAY NAME Quartzsite - Wickenburg Hwy | | | |

# LA PAZ COUNTY

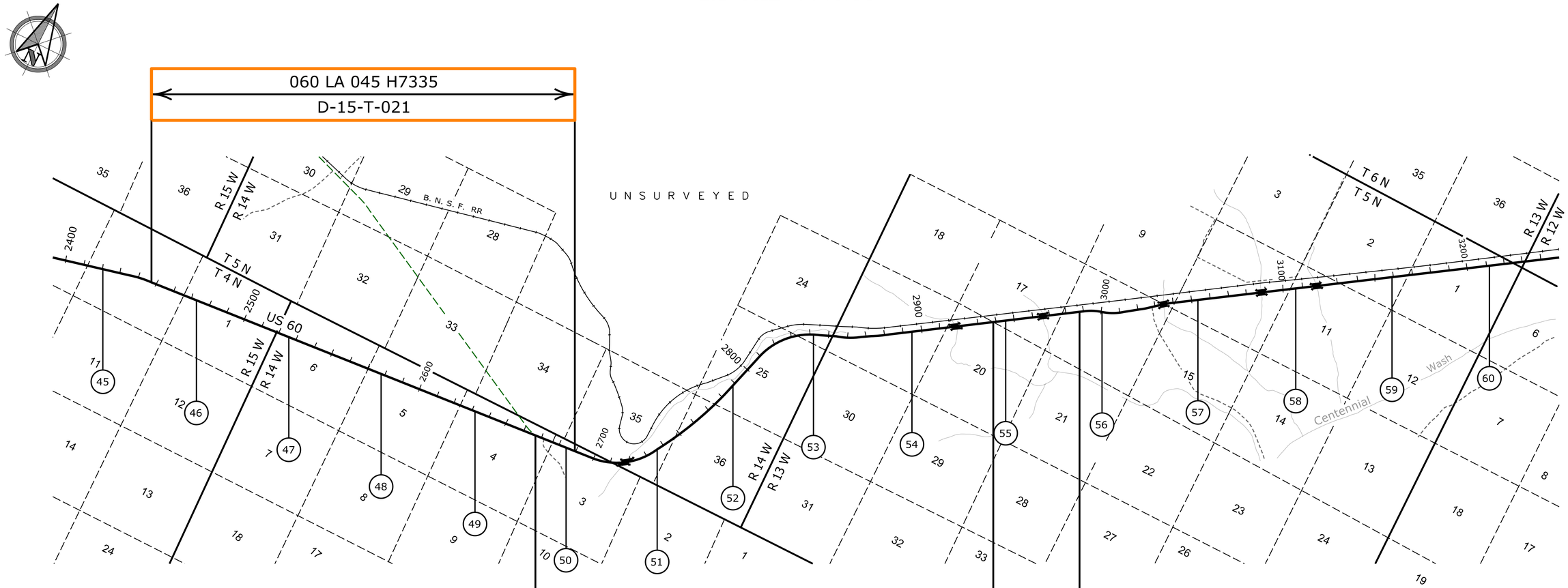


F-022-1-703
D-14-T-352
(Not built. Deleted 8-22-78)

A-14-T-212
Strip Map
1955

C-14-T-100
Strip Map
1933

C-14-T-318
Strip Map
1962

Contact Us

*Click in colored box to view Plans/Maps*

(xx) Mile Post Number

ADOT Right Of Way Section

| Right Of Way Index Map | ROUTE US 60 | MILEPOST 45.00 - 60.00 | 2 |
|---|---|---|---|
| HIGHWAY NAME Quartzsite - Wickenburg Hwy | | | |

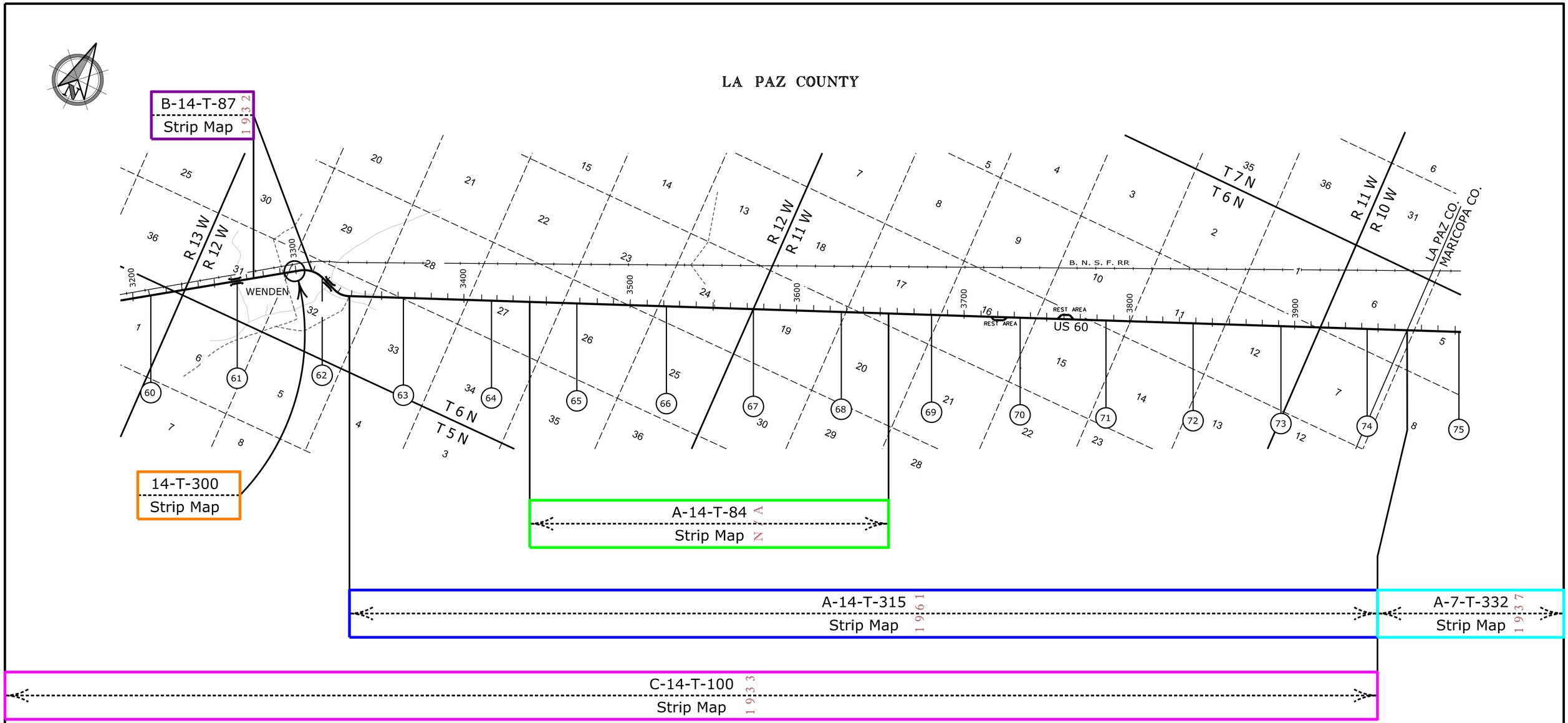


Contact Us

Click in colored box to view Plans/Maps

(XX) Mile Post Number

ADOT Right Of Way Section

| Right Of Way Index Map | ROUTE US 60 | MILEPOST 60.00 - 75.00 | 3 |
|---|---|---|---|
| HIGHWAY NAME Quartzsite - Wickenburg Hwy | | | |

G:\9340\Existing_Plans\Basemaps\US - 060\US-60 Index Sheets.dgn

Modified: 05/29/15 10:40:56 AM

# MARICOPA COUNTY

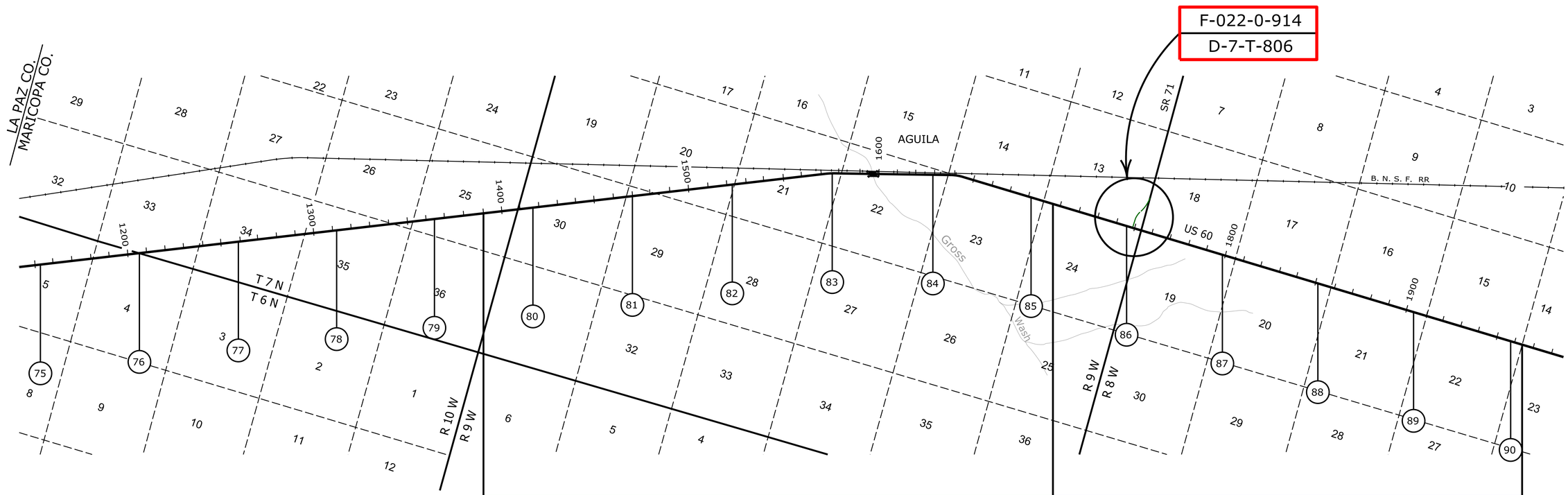


C-7-T-648
Strip Map 1961

A-7-T-512
Strip Map 1953

A-7-T-332
Strip Map 1937

A-7-T-514
Strip Map 1954

Contact Us

*Click in colored box to view Plans/Maps*

(XX) Mile Post Number

ADOT Right Of Way Section

| Right Of Way Index Map | ROUTE US 60 | MILEPOST 75.00 - 90.00 | 4 |
|---|---|---|---|
| HIGHWAY NAME Quartzsite - Wickenburg Hwy | | | |

# MARICOPA COUNTY

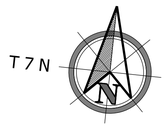


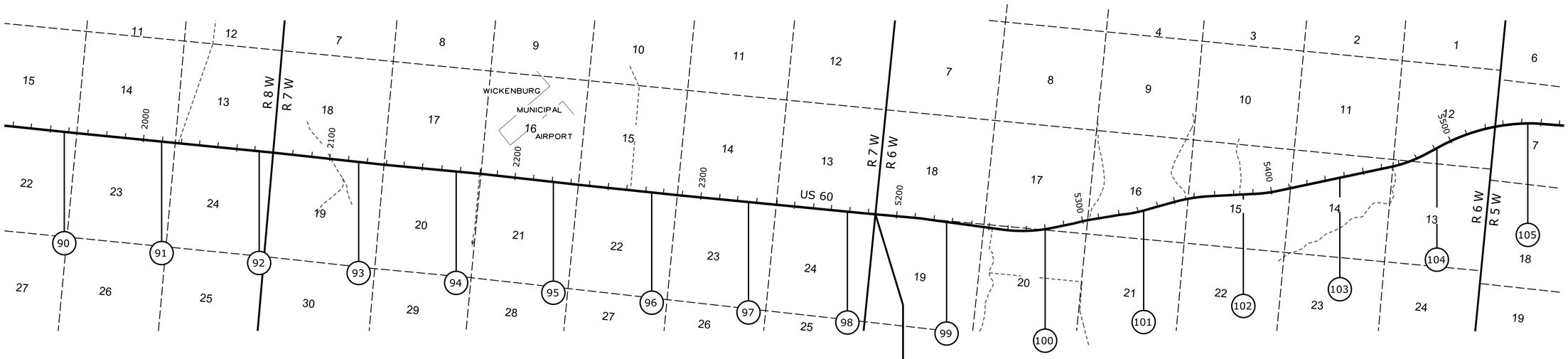


A-7-T-514
Strip Map
1954

A-7-T-491
Strip Map
1950

Contact Us

*Click in colored box to view Plans/Maps*

(xx) Mile Post Number

ADOT Right Of Way Section

| Right Of Way Index Map | ROUTE US 60 | MILEPOST 90.00 - 105.00 | 5 |
|---|---|---|---|
| HIGHWAY NAME Quartzsite - Wickenburg Hwy | | | |

# MARICOPA COUNTY

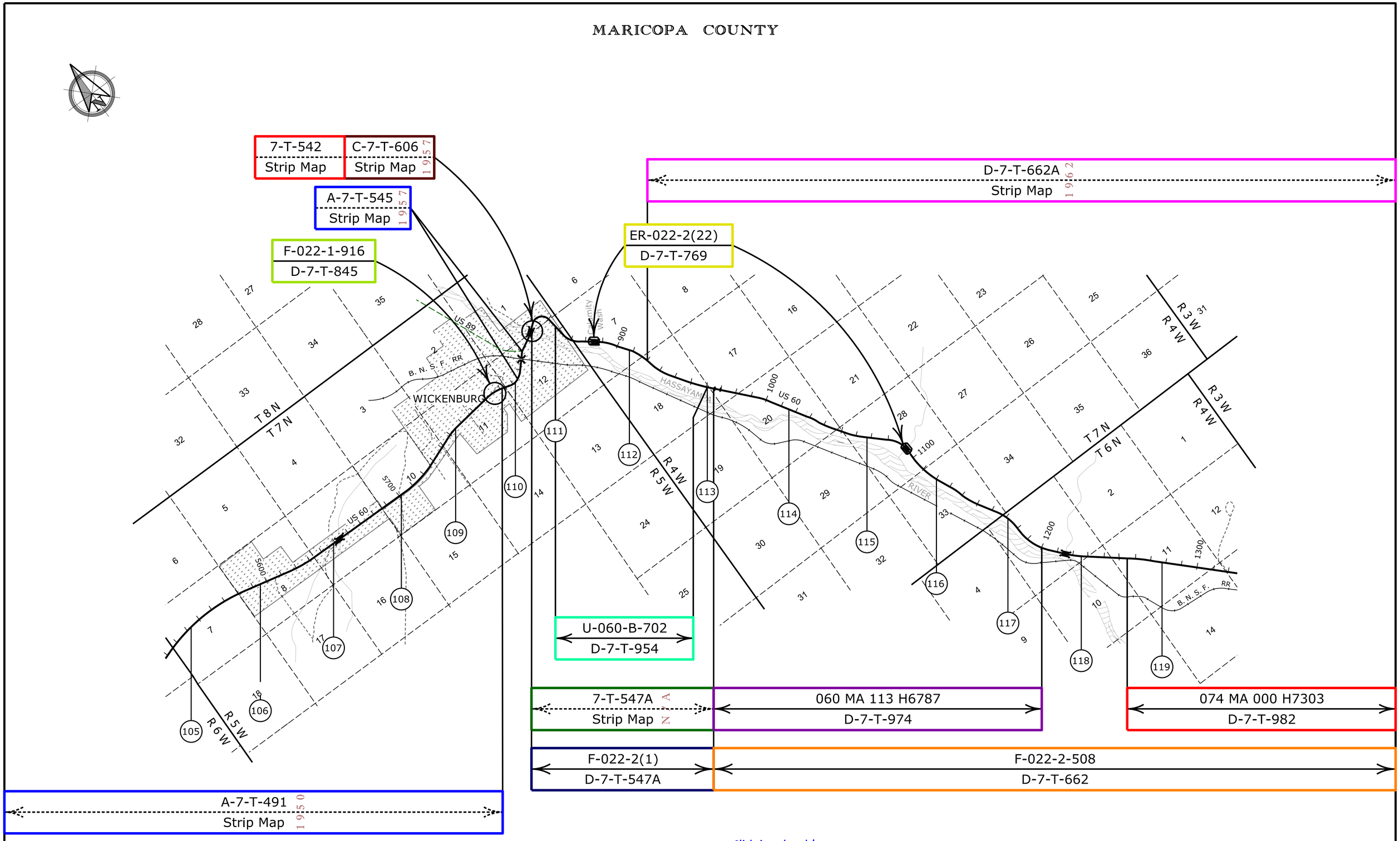


Contact Us

Click in colored box to view Plans/Maps

(XX) Mile Post Number

ADOT Right Of Way Section

| Right Of Way Index Map | ROUTE US 60 | MILEPOST 105.00 - 119.00 | 6 |
|---|---|---|---|
| HIGHWAY NAME Wickenburg - Phoenix Hwy | | | |

MARICOPA COUNTY

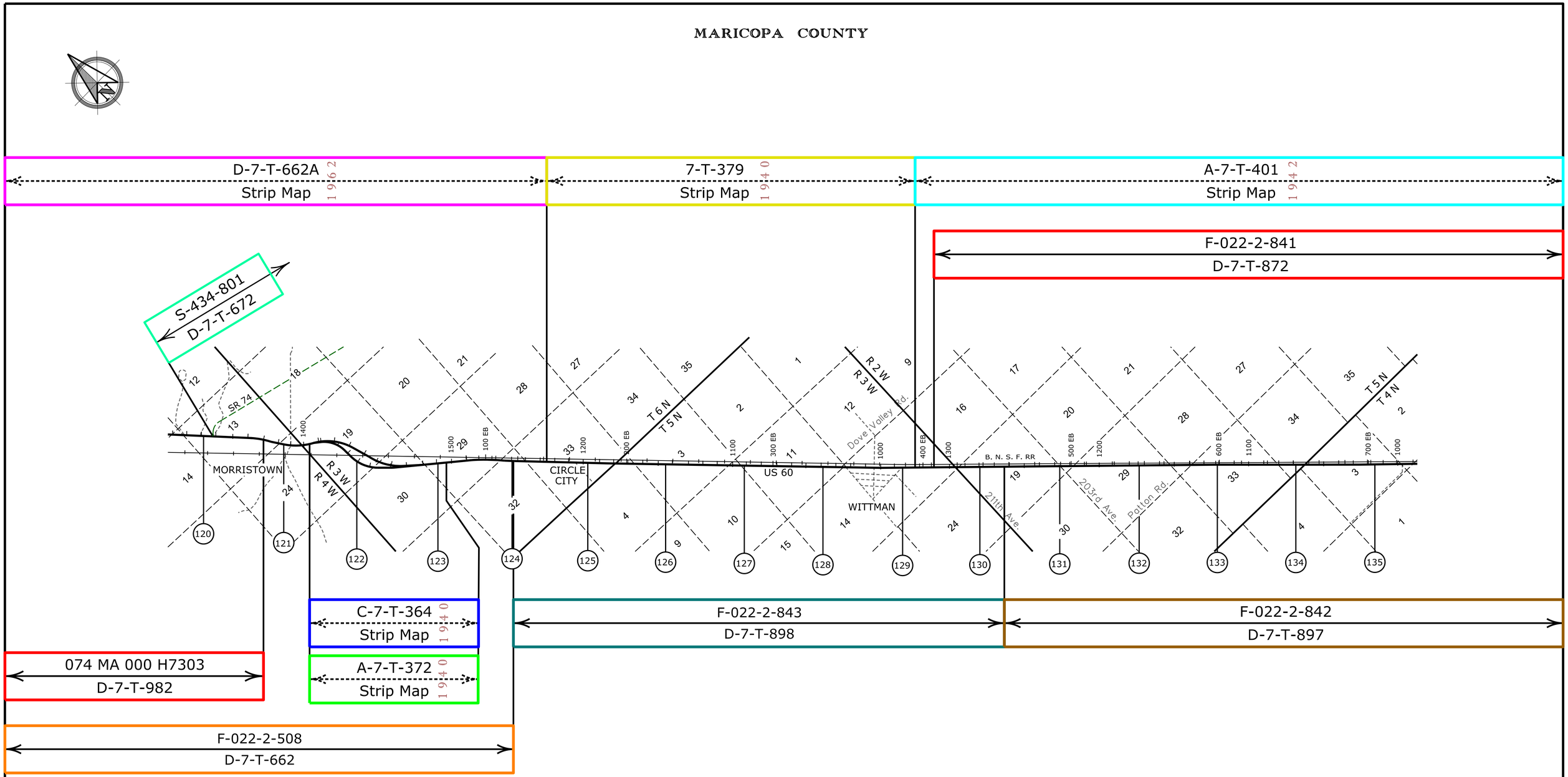


Contact Us

*Click in colored box to view Plans/Maps*

(xx) Mile Post Number

ADOT Right Of Way Section

| Right Of Way Index Map | ROUTE US 60 | MILEPOST 120.00 - 135.00 | 7 |
|---|---|---|---|
| HIGHWAY NAME Wickenburg - Phoenix Hwy | | | |

MARICOPA COUNTY

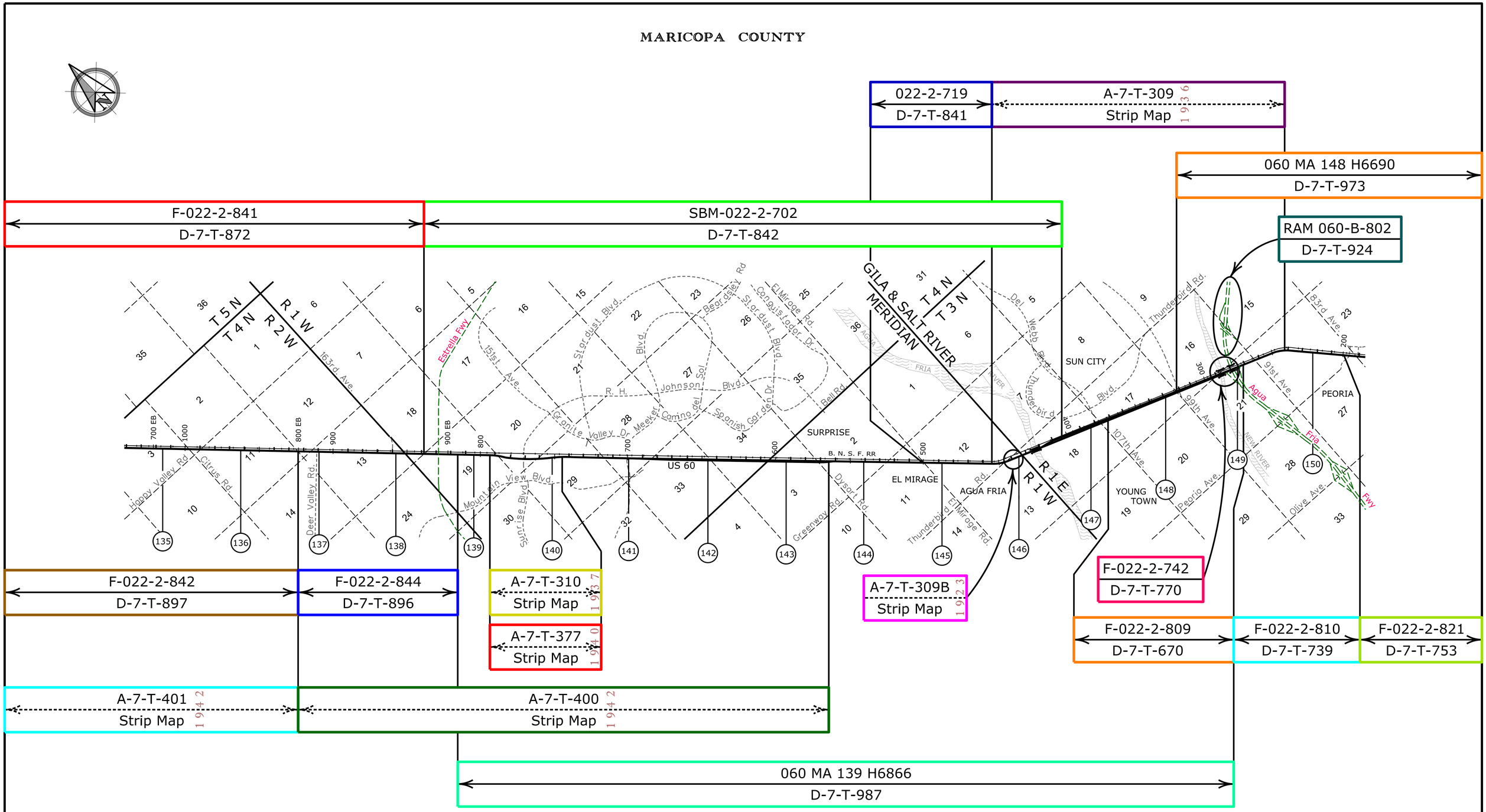


Contact Us

*Click in colored box to view Plans/Maps*

(xx) Mile Post Number

ADOT Right Of Way Section

Right Of Way Index Map | ROUTE US 60 | MILEPOST 135.00 - 150.00

HIGHWAY NAME Wickenburg - Phoenix Hwy

8

G:\9340\Existing_Plans\Basemaps\US - 060\US-60 Index Sheets.dgn

Modified: 05/29/15 10:40:56 AM

MARICOPA COUNTY

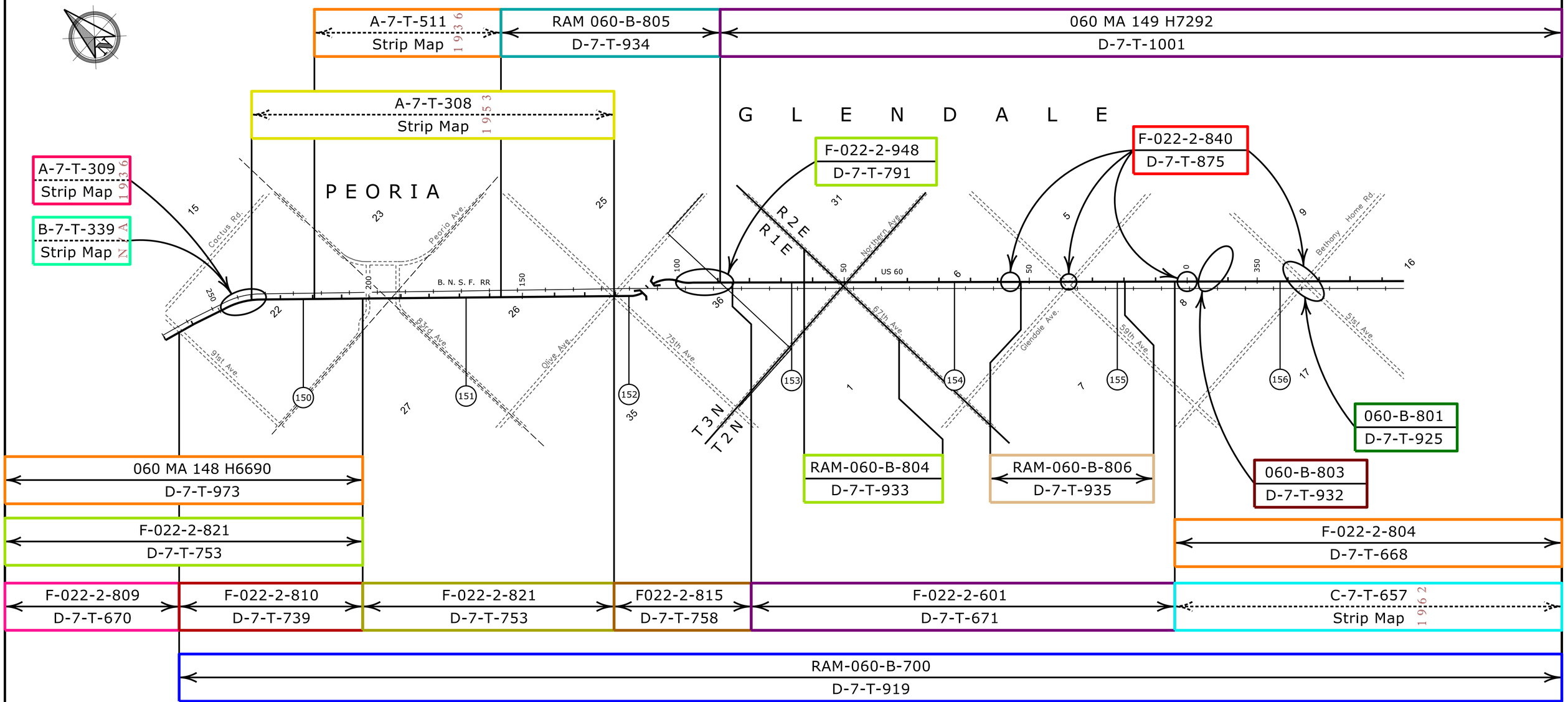


(Results of Survey)

Contact Us

Click in colored box to view Plans/Maps

(XX) Mile Post Number

ADOT Right Of Way Section

Right Of Way Index Map

ROUTE: US 60

MILEPOST: 150.00 - 156.00

HIGHWAY NAME: Wickenburg - Phoenix Hwy

MARICOPA COUNTY

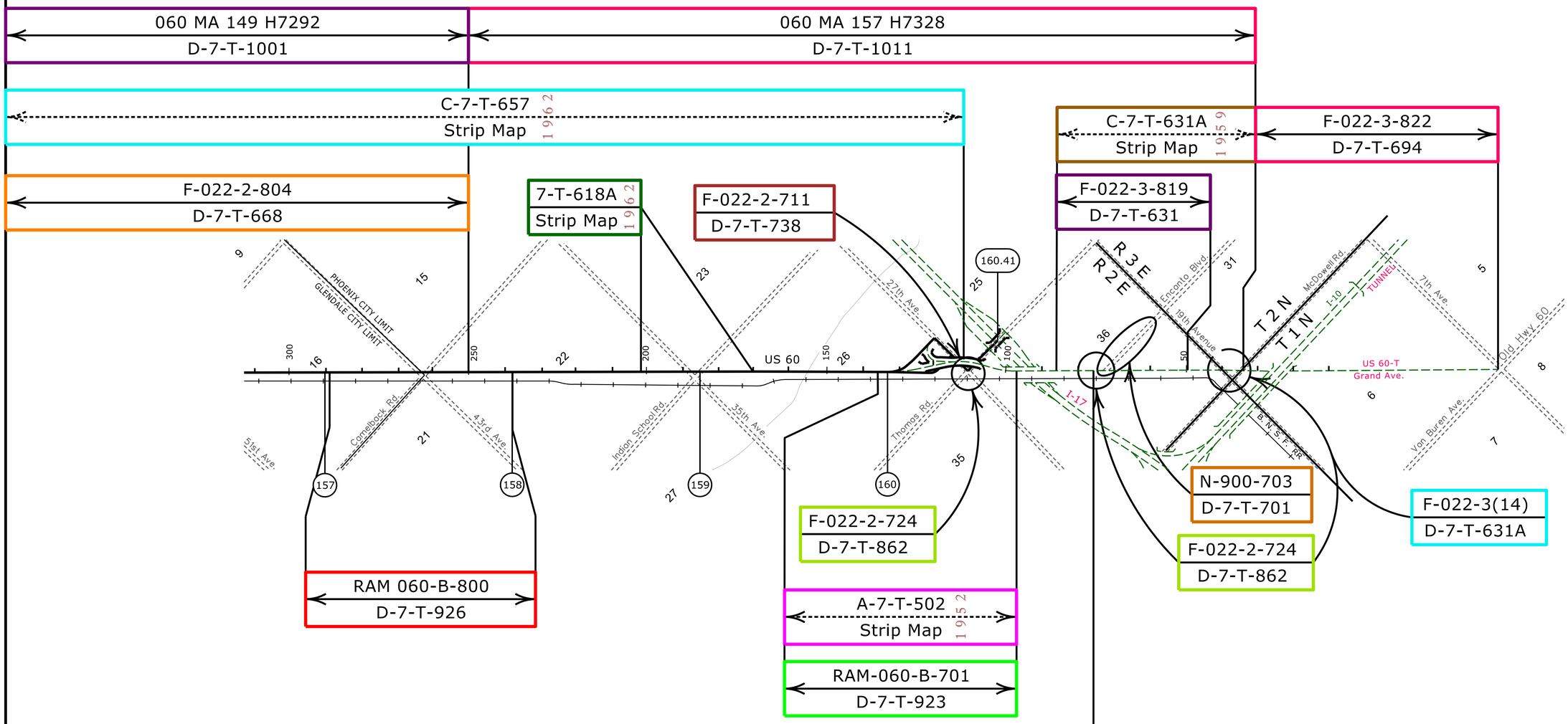


Contact Us

*Click in colored box to view Plans/Maps*

(XX) Mile Post Number

ADOT Right Of Way Section

| Right Of Way Index Map | ROUTE US 60 | MILEPOST 156.00 - 160.41 | 10 |
|---|---|---|---|
| HIGHWAY NAME Wickenburg - Phoenix Hwy | | | |

MARICOPA COUNTY

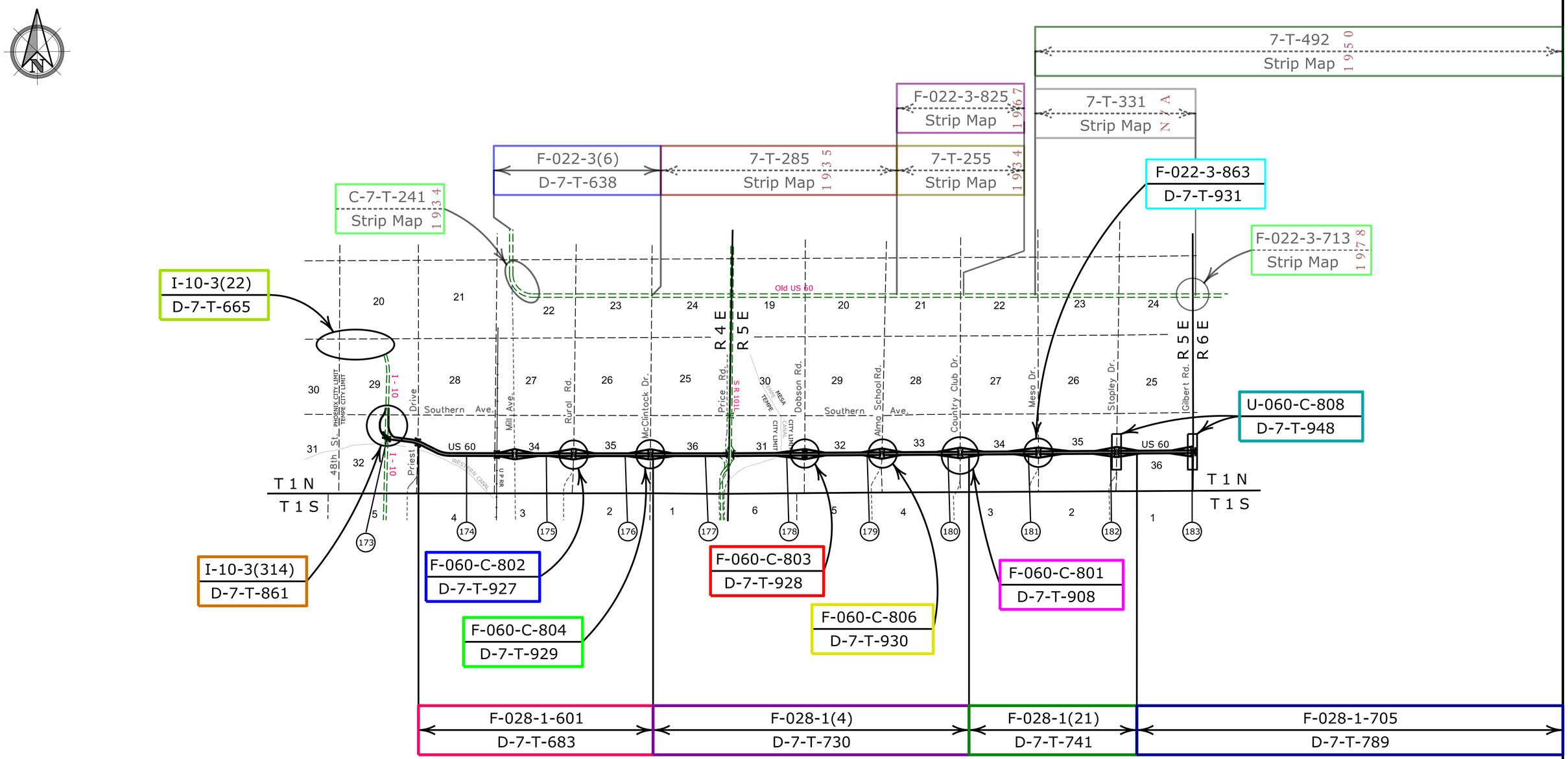


Contact Us

Click in colored box to view Plans/Maps

(XX) Mile Post Number

ADOT Right Of Way Section

| Right Of Way Index Map | ROUTE US 60 | MILEPOST 173.00 - 183.00 | 11 |
|---|---|---|---|
| HIGHWAY NAME Superstition Freeway | | | |

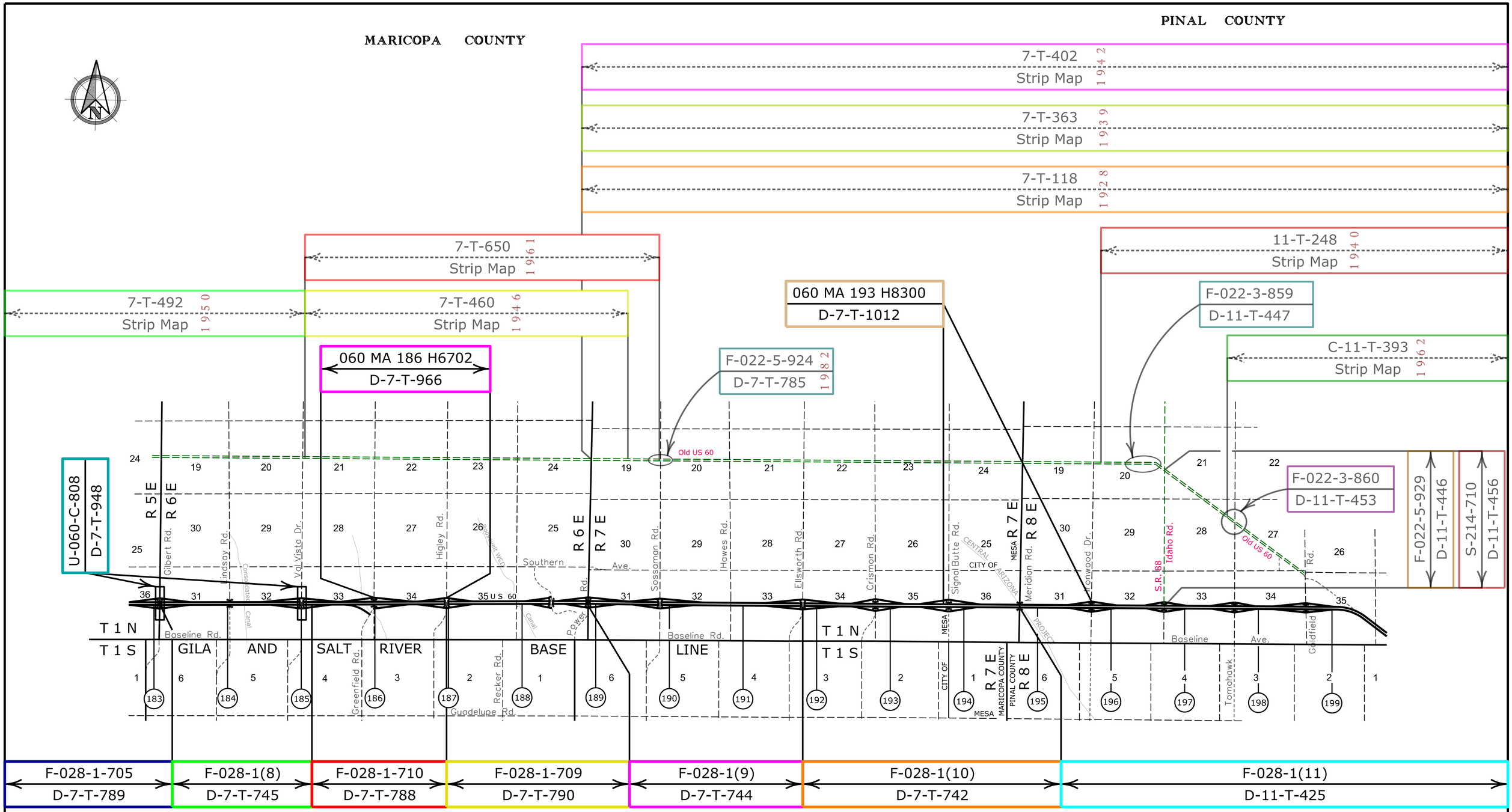


Contact Us

*Click in colored box to view Plans/Maps*

(xx) Mile Post Number

ADOT Right Of Way Section

Right Of Way Index Map | ROUTE US 60 | MILEPOST 183.00 - 199.00

HIGHWAY NAME Superstition Freeway

12

PINAL COUNTY

F-028-1(11)
D-11-T-425

U60-C-700
D-11-T-475
(Survey Only)

11-T-248
Strip Map

F-022-3-766
D-11-T-463

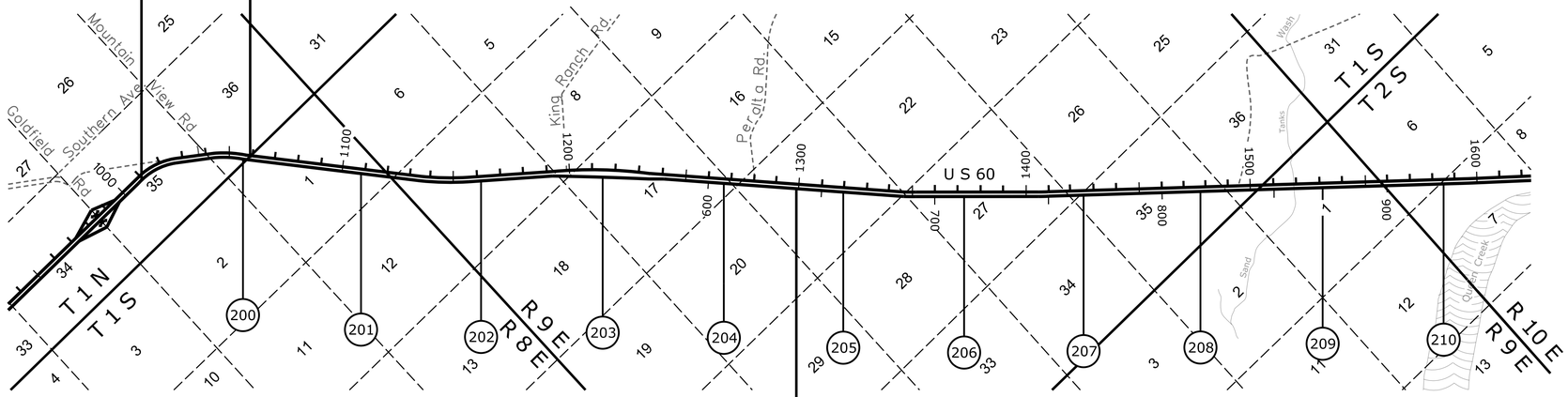


C-11-T-393
Strip Map

F-022-3-820
D-11-T-403

D-7-T-118
Strip Map

Contact Us

Click in colored box to view Plans/Maps

(xx) Mile Post Number

ADOT Right Of Way Section

Right Of Way Index Map | ROUTE US 60 | MILEPOST 200.00 - 210.00

HIGHWAY NAME Superstition Freeway

13

G:\9340\Existing_Plans\Basemaps\US - 060\US-60 Index Sheets.dgn

Modified: 05/29/15 10:40:56 AM

PINAL COUNTY

D-7-T-118 (Strip Map 1928)

U-060-C-800 / D-11-T-472

060 PN 212 H7246 / D-11-T-482

F-022-3-720 / D-11-T-420 (Reference Only)

F-022-3-766 / D-11-T-463

U 060-D-801 / D-11-T-474

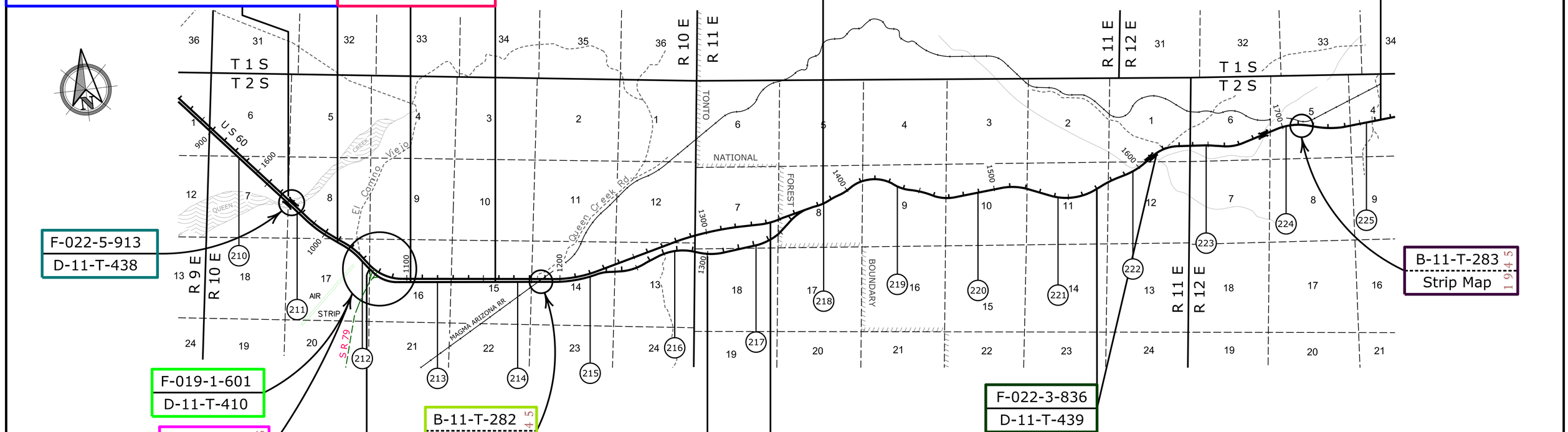


F-022-5-913 / D-11-T-438

F-019-1-601 / D-11-T-410

C-11-T-286 (Strip Map 1945)

B-11-T-282 (Strip Map 1945)

F-022-3-836 / D-11-T-439

B-11-T-283 (Strip Map 1945)

U60-C-700 / D-11-T-475 (Survey Only)

11-T-224 (Strip Map 1940)

F-022-3-820 / D-11-T-403

11-T-285 (Strip Map 1945)

F-022-3-607 / D-11-T-460

A-11-T-267 (Strip Map 1944)

Contact Us

Click in colored box to view Plans/Maps

(xx) Mile Post Number

ADOT Right Of Way Section

Right Of Way Index Map | ROUTE US 60 | MILEPOST 210.00 - 225.00

HIGHWAY NAME Phoenix - Globe Hwy



G:\9340\Existing_Plans\Basemaps\US - 060\US-60 Index Sheets.dgn

Modified: 05/29/15 10:40:56 AM

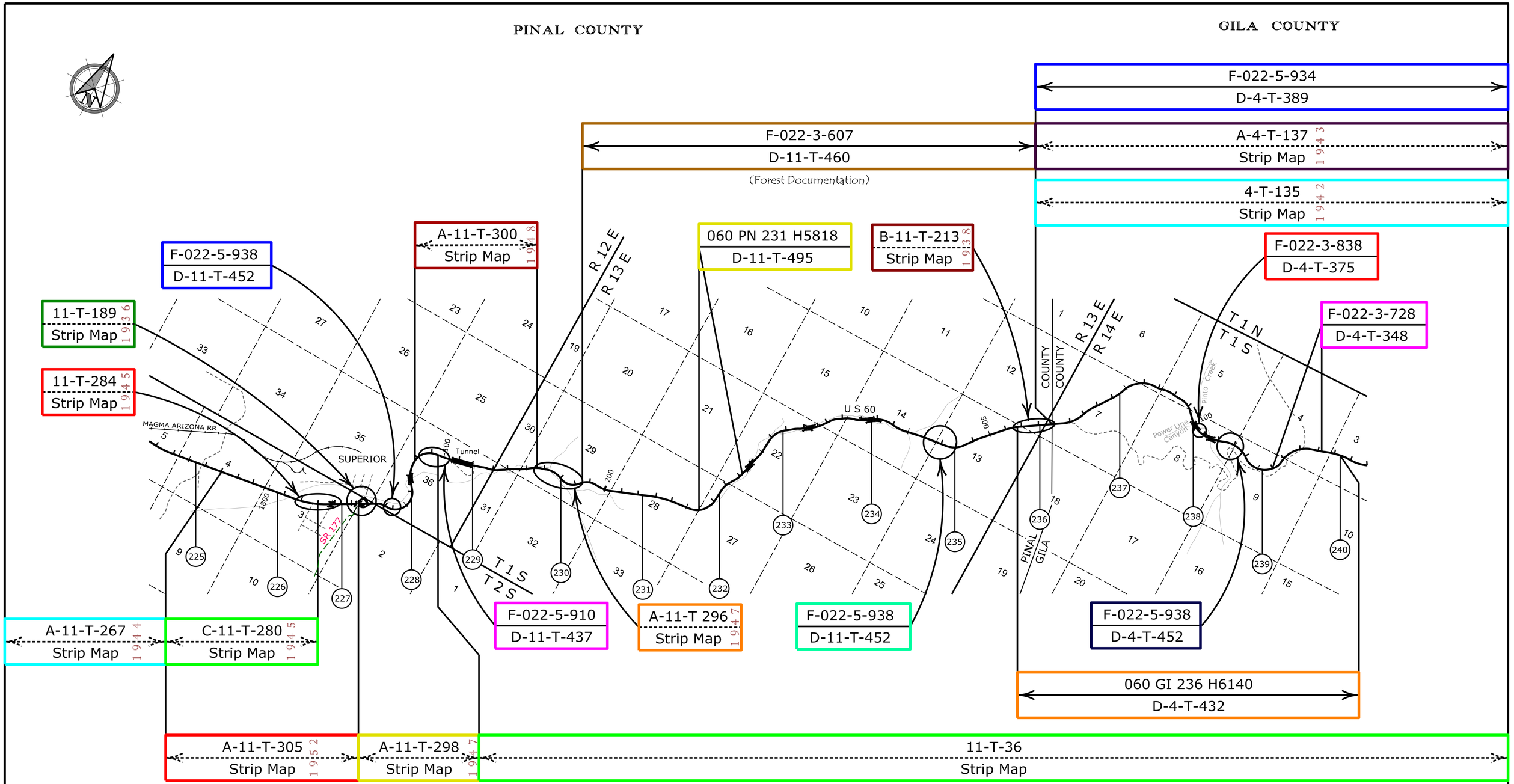


Contact Us

*Click in colored box to view Plans/Maps*

(XX) Mile Post Number

ADOT Right Of Way Section

| Right Of Way Index Map | ROUTE US 60 | MILEPOST 225.00 - 240.00 | 15 |
|---|---|---|---|
| HIGHWAY NAME Phoenix - Globe Hwy | | | |

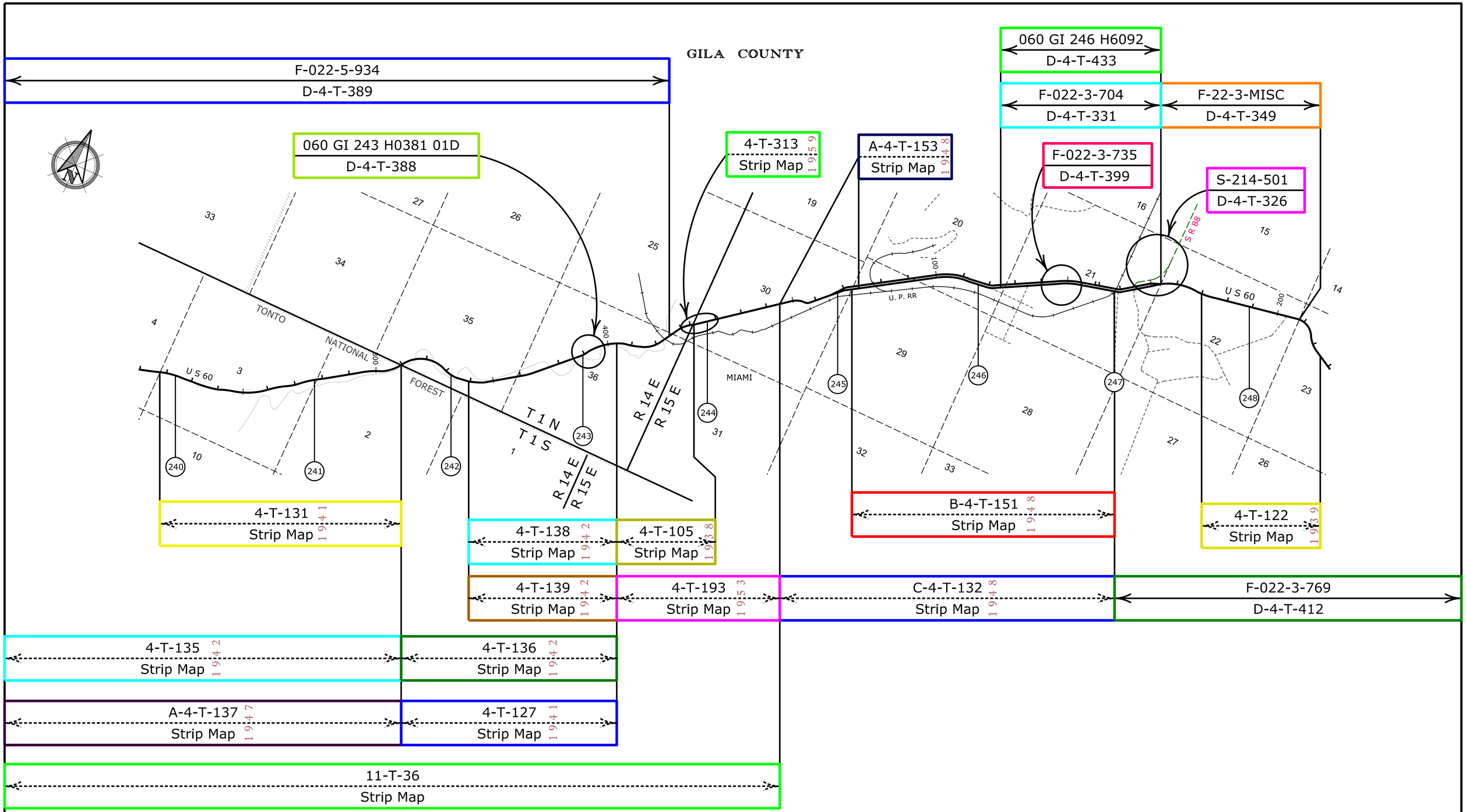


Contact Us

Click in colored box to view Plans/Maps

(XX) Mile Post Number

ADOT Right Of Way Section

| Right Of Way Index Map | ROUTE US 60 | MILEPOST 240.00 - 248.00 | 16 |
|---|---|---|---|
| HIGHWAY NAME Phoenix - Globe Hwy | | | |

G:\9340\Existing_Plans\Basemaps\US - 060\US-60 Index Sheets.dgn

Modified: 05/29/15 10:40:56 AM

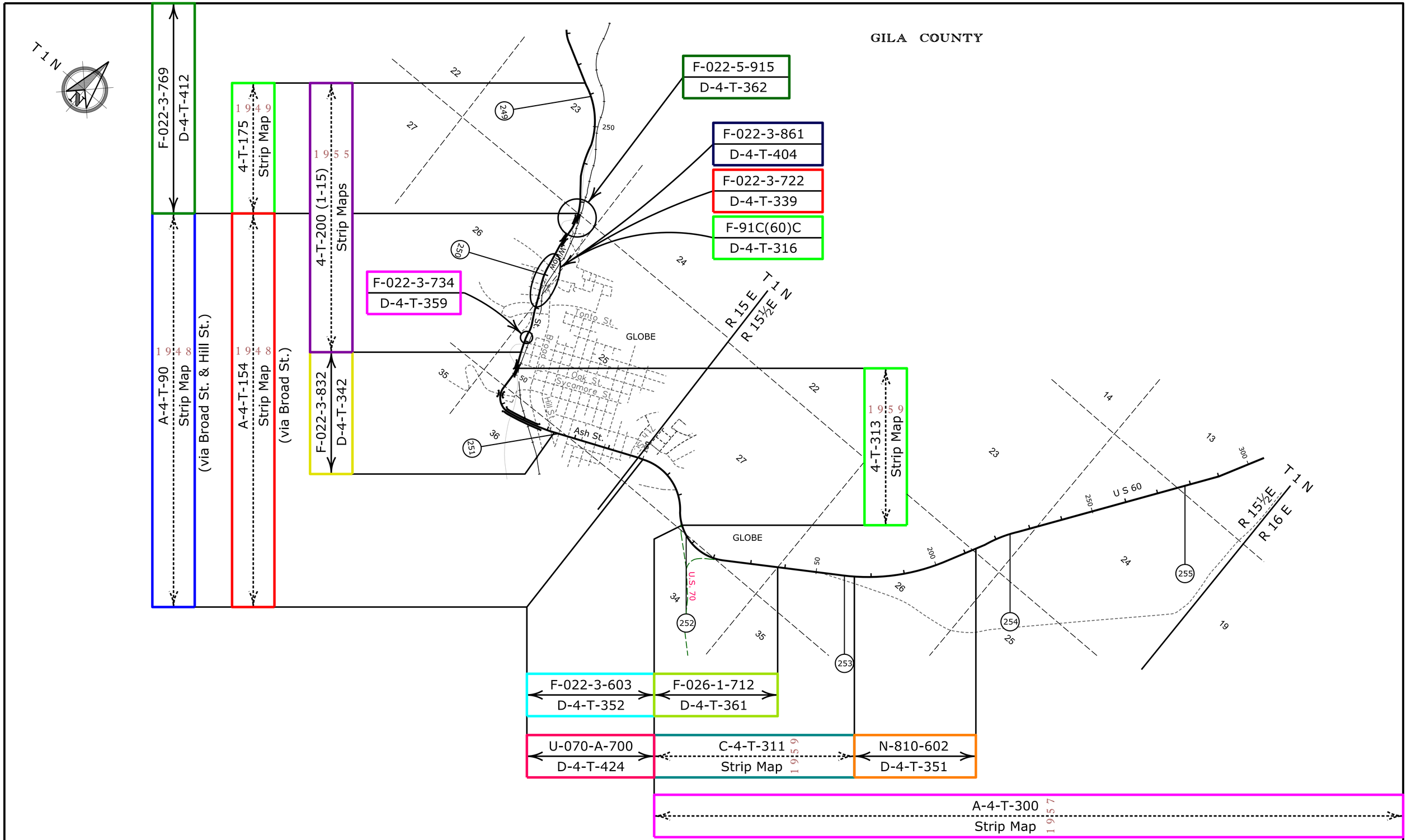


Contact Us

Click in colored box to view Plans/Maps

(XX) Mile Post Number

ADOT Right Of Way Section

| Right Of Way Index Map | ROUTE US 60 | MILEPOST 249.00 - 255.00 | 17 |
|---|---|---|---|
| HIGHWAY NAME Phoenix - Globe Hwy | | | |

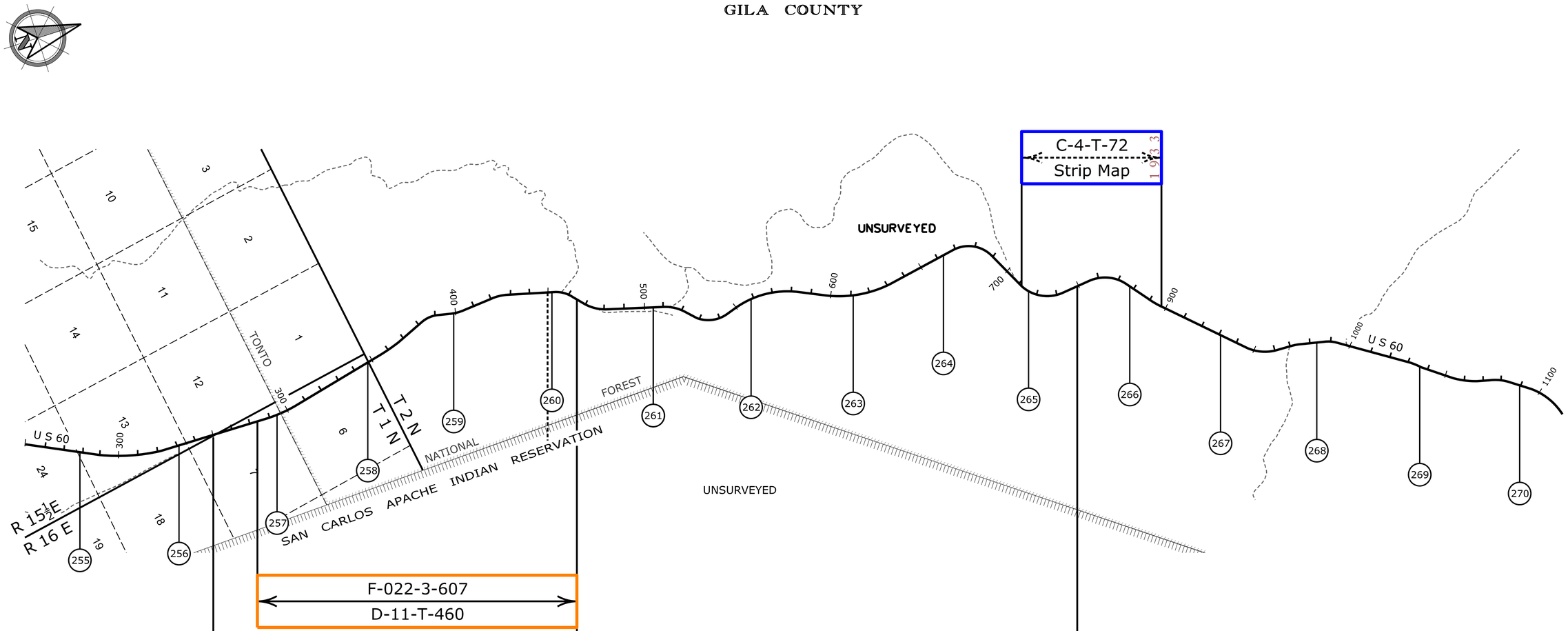


| 4-T-300 | 4-T-309 | C-4-T-312 | F-026-1(14) |
|---|---|---|---|
| Strip Map 1 9 5 7 | Strip Map 1 9 5 8 | Strip Map 1 9 5 9 | D-4-T-319 |

Contact Us

*Click in colored box to view Plans/Maps*

(XX) Mile Post Number

ADOT Right Of Way Section

| Right Of Way Index Map | ROUTE US 60 | MILEPOST 255.00 - 270.00 | 18 |
|---|---|---|---|
| HIGHWAY NAME Globe - Show Low Hwy | | | |

GILA COUNTY

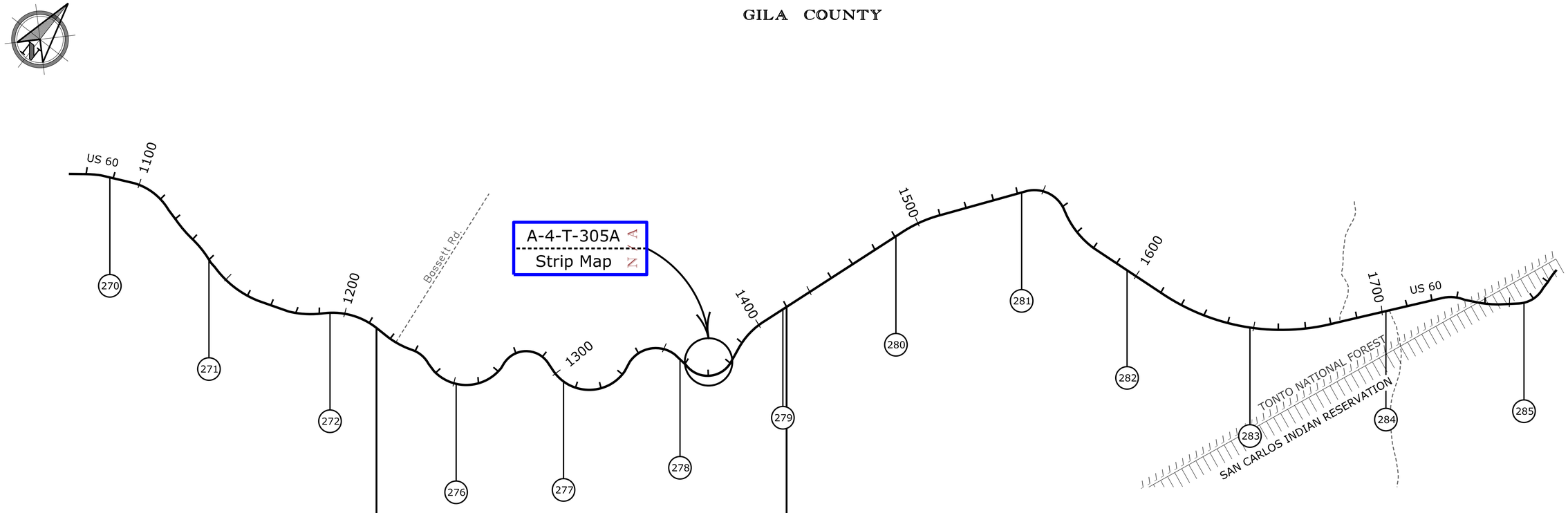


| F-026-1(14) | A-4-T-305 | A-4-T-302 |
|---|---|---|
| D-4-T-319 | Strip Map 1958 | Strip Map 1957 |

Contact Us

Click in colored box to view Plans/Maps

(xx) Mile Post Number

ADOT Right Of Way Section

Right Of Way Index Map | ROUTE US 60 | MILEPOST 270.00 - 285.00

HIGHWAY NAME Globe - Show Low Hwy

GILA COUNTY

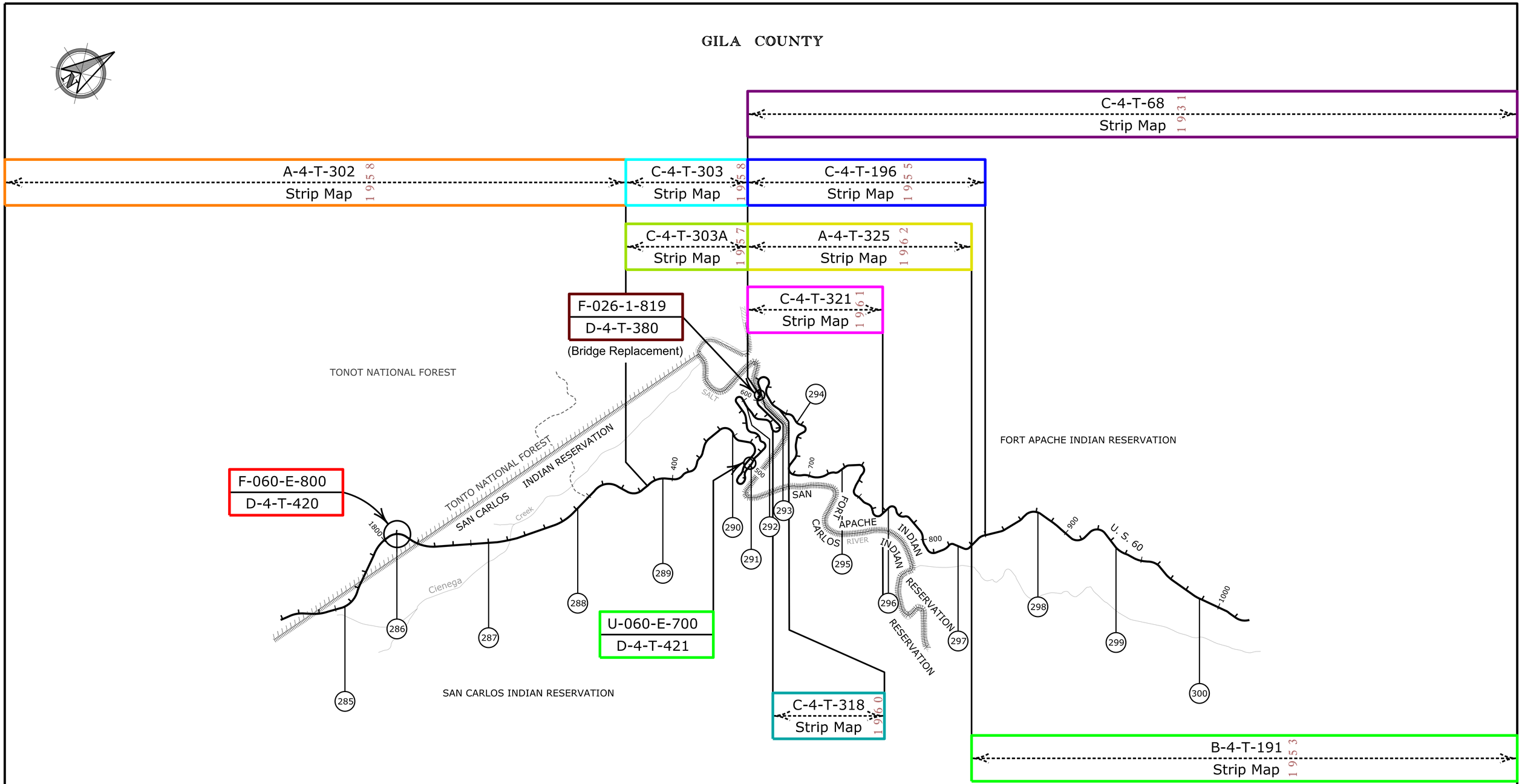


Contact Us

*Click in colored box to view Plans/Maps*

(xx) Mile Post Number

ADOT Right Of Way Section

| Right Of Way Index Map | ROUTE US 60 | MILEPOST 285.00 - 300.00 | 20 |
|---|---|---|---|
| HIGHWAY NAME Globe - Show Low Hwy | | | |

GILA COUNTY

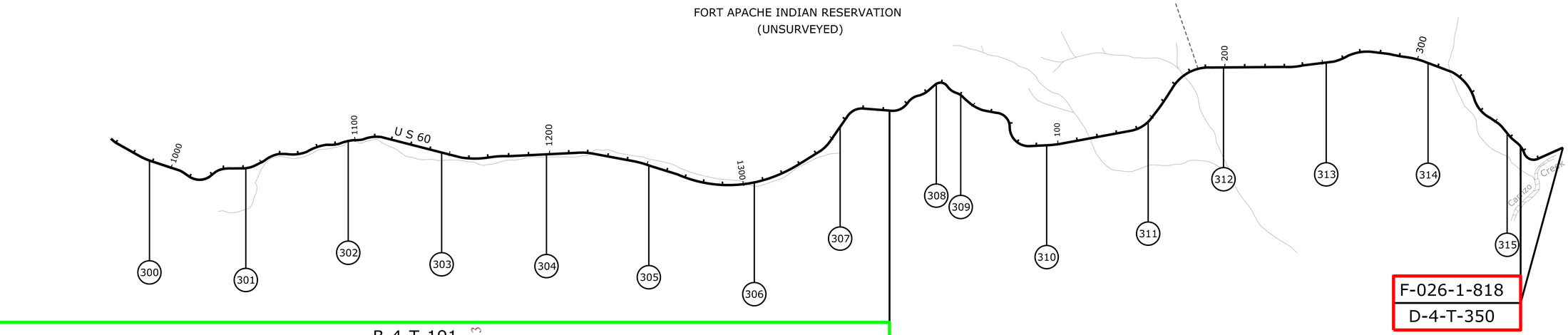


B-4-T-191
Strip Map 1953

B-4-T-191A
Strip Map 1953

A-4-T-190
Strip Map 1952

C-4-T-68
Strip Map 1931

Contact Us

*Click in colored box to view Plans/Maps*

(xx) Mile Post Number

ADOT Right Of Way Section

Right Of Way Index Map | ROUTE US 60 | MILEPOST 300.00 - 315.00

HIGHWAY NAME Globe - Show Low Hwy

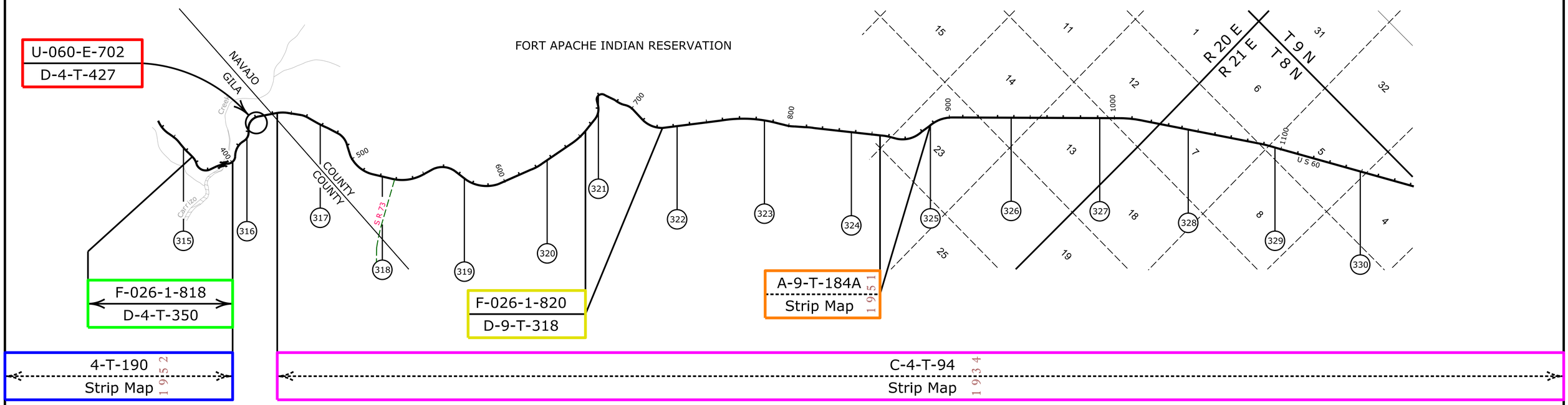


Contact Us

Click in colored box to view Plans/Maps

(XX) Mile Post Number

ADOT Right Of Way Section

| Right Of Way Index Map | ROUTE US 60 | MILEPOST 315.00 - 330.00 | 22 |
|---|---|---|---|
| HIGHWAY NAME Globe - Show Low Hwy | | | |

NAVAJO COUNTY

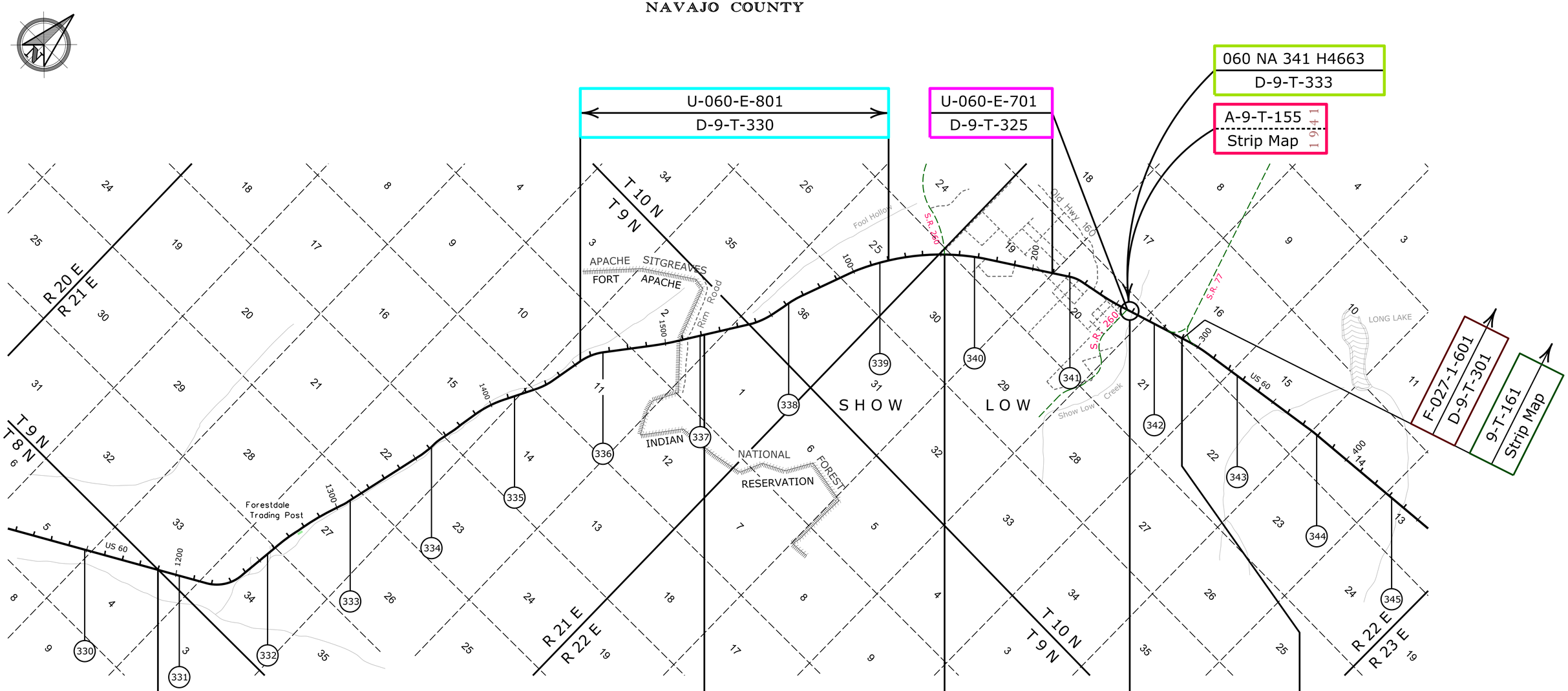


Contact Us

Click in colored box to view Plans/Maps

(xx) Mile Post Number

ADOT Right Of Way Section

Right Of Way Index Map | ROUTE US 60 | MILEPOST 330.00 - 345.00

HIGHWAY NAME Globe - Show Low Hwy

23

G:\9340\Existing_Plans\Basemaps\US - 060\US-60 Index Sheets.dgn

Modified: 05/29/15 10:40:56 AM

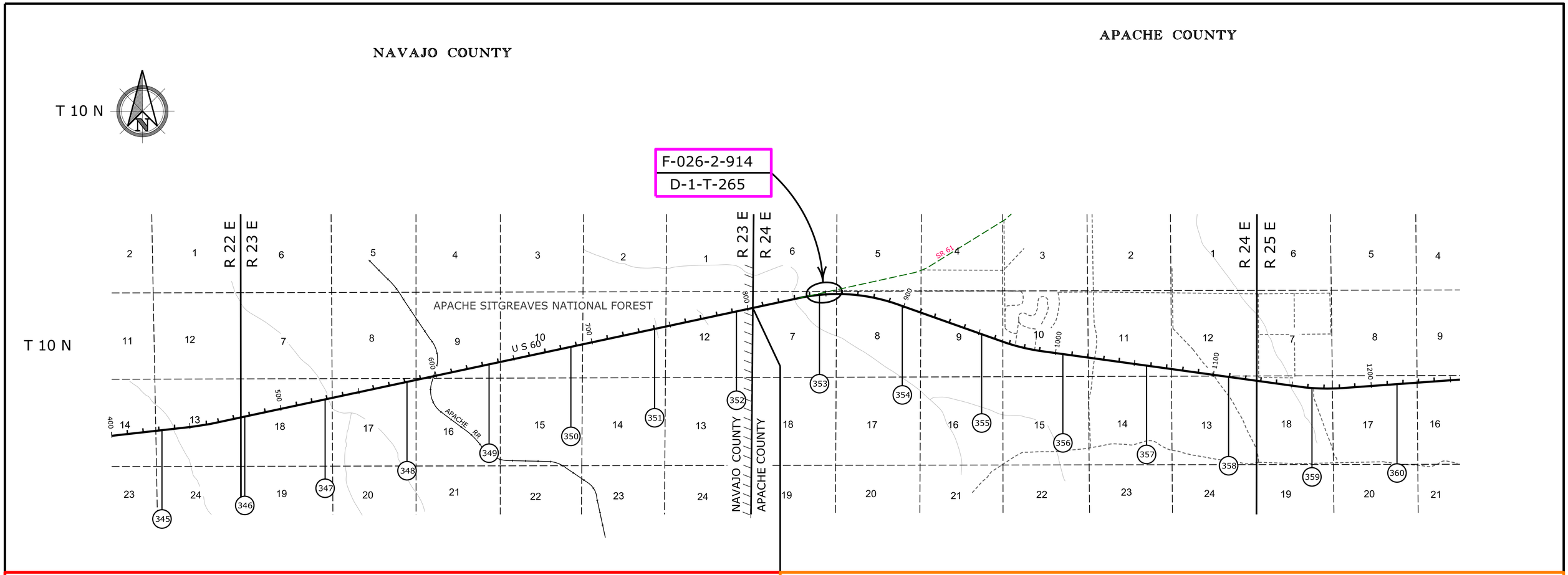


Contact Us

Click in colored box to view Plans/Maps

(XX) Mile Post Number

ADOT Right Of Way Section

Right Of Way Index Map | ROUTE US 60 | MILEPOST 345.00 - 360.00

HIGHWAY NAME Show Low - SpringerVille - East

24

G:\9340\Existing_Plans\Basemaps\US - 060\US-60 Index Sheets.dgn

Modified: 05/29/15 10:40:56 AM

# APACHE COUNTY

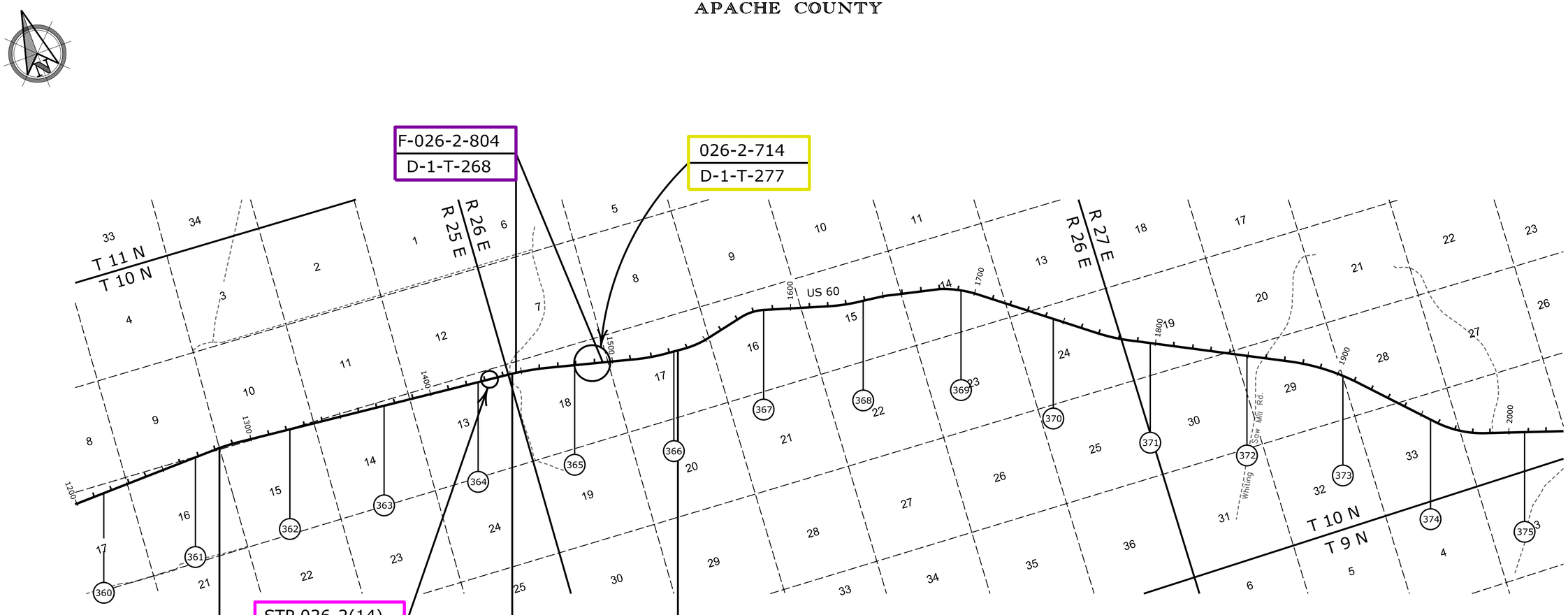


Contact Us

*Click in colored box to view Plans/Maps*

(XX) Mile Post Number

ADOT Right Of Way Section

| Right Of Way Index Map | ROUTE US 60 | MILEPOST 360.00 - 375.00 | 25 |
|---|---|---|---|
| HIGHWAY NAME Show Low - SpringerVille - East | | | |

APACHE COUNTY

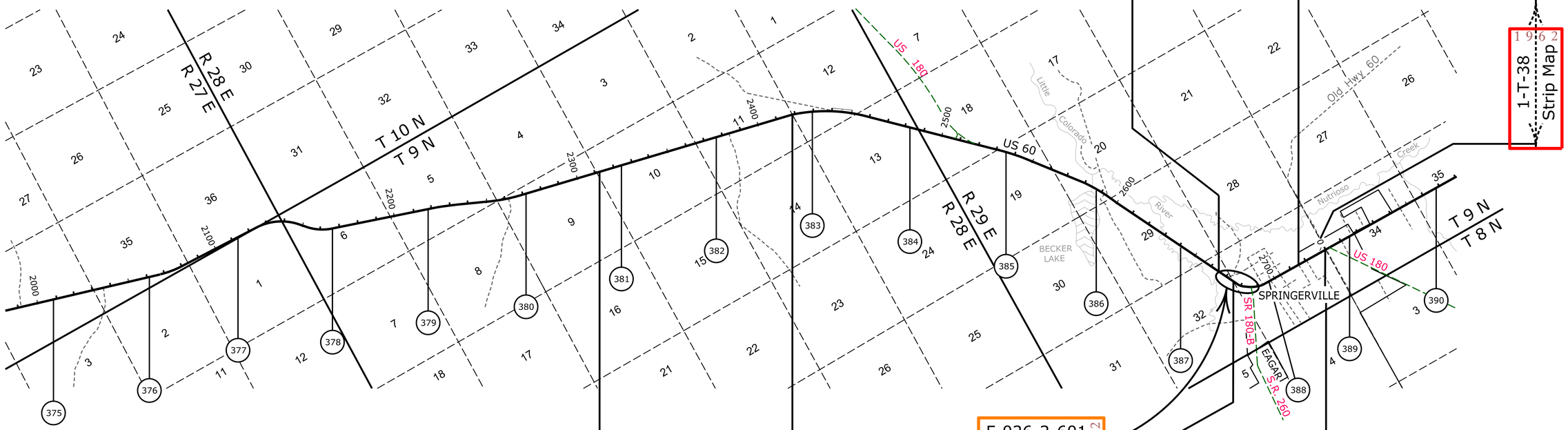


Contact Us

*Click in colored box to view Plans/Maps*

(XX) Mile Post Number

ADOT Right Of Way Section

| Right Of Way Index Map | ROUTE US 60 | MILEPOST 375.00 - 390.00 | 26 |
|---|---|---|---|
| HIGHWAY NAME Show Low - SpringerVille - East | | | |

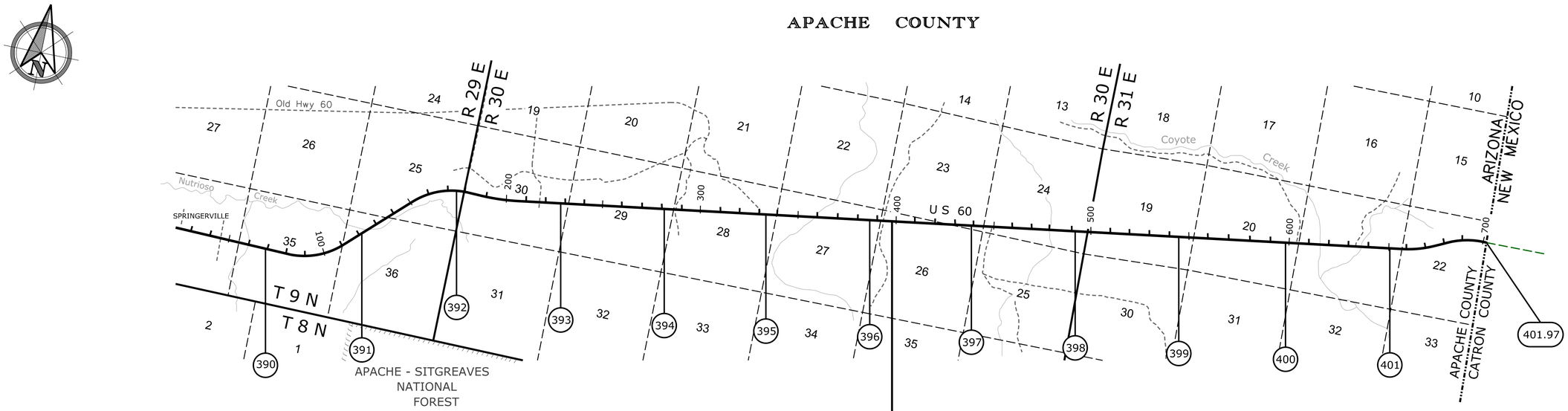


C-1-T-211A
Strip Map 1961

F-026-2(2)
D-1-T-211

F-026-2(61)B
D-1-T-225

Contact Us

Click in colored box to view Plans/Maps

(xx) Mile Post Number

ADOT Right Of Way Section

Right Of Way Index Map | ROUTE US 60 | MILEPOST 390.00 - 401.97

HIGHWAY NAME Show Low - SpringerVille - East