RIGHT OF WAY PLANS OF THE

GLOBE-SHOW LOW HIGHWAY
RESERVATION BOUNDARY - JCT SR 260 WEST
060 NA 336 H6116 01R
U 060-E-801

ARIZONA DEPARTMENT OF TRANSPORTATION
INTERMODAL TRANSPORTATION DIVISION

ADOT

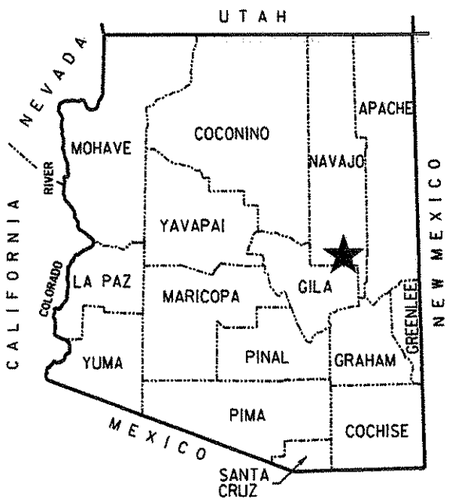

★ PROJECT LOCATION

COUNTY NAME: NAVAJO
LENGTH OF PROJECT: 3.3 MILES
ADOT DISTRICT: GLOBE (G)
DRAWING NUMBER: D-09-T-330

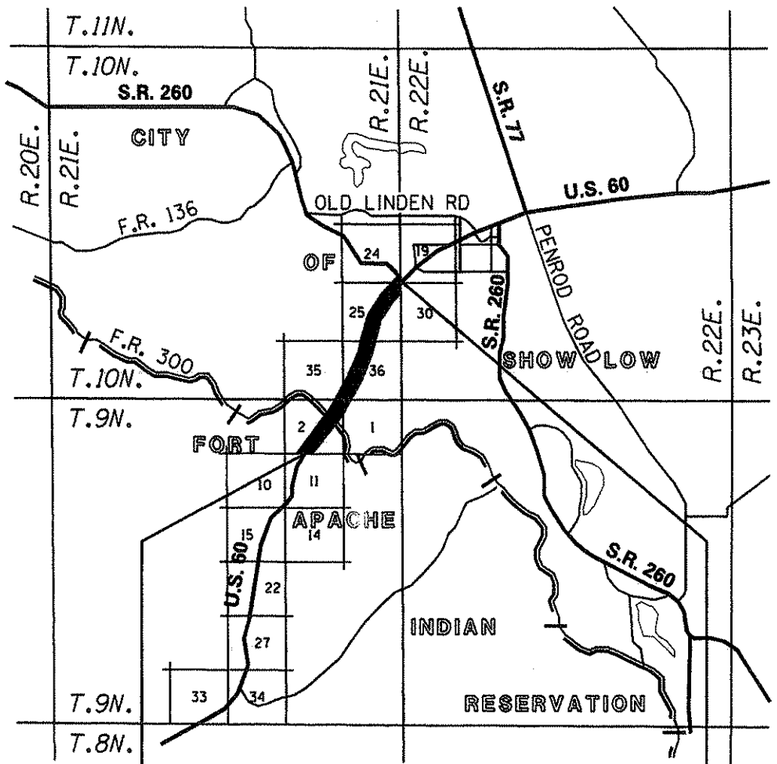

N

Click here for US 60 Index

SHEET INDEX

COVER SHEET	1
STANDARD ABBREVIATIONS & SYMBOLS SHEET	S-1
OWNERSHIP RECORD SHEET	ORS-1
VICINITY MAP SHEET	VM-1 TO VM-2
PLAN SHEETS	P-1 TO P-7
RESULTS OF SURVEY SHEETS	RS-1 TO RS-8
TOTAL SHEETS	20

APPROVED IN ACCORDANCE WITH
ARIZONA DEPARTMENT OF TRANSPORTATION BOARD
RESOLUTION DATED

ABSOLUTE SURVEYING AND MAPPING, INC.

REGISTERED LAND SURVEYOR
CERTIFICATE NO. 28728
CLYDE J. KING
ARIZONA, U.S.A.
EXPIRES 03/31/2013

OWNERSHIP RECORD

PARCEL NUMBER	OWNER	DESCRIPTION OF AREA REQUIRED	TOTAL AREA	AREA REQUIRED: GROSS (INCLUDING EXISTING R/W)	AREA REQUIRED: NET (EXCLUDING EXISTING R/W)	AREA REQUIRED: NEW EASEMENTS	REMAINDER: LEFT	REMAINDER: RIGHT	SHEET NO.	ACQUISITION RECORD: INSTRUMENT TYPE	INSTRUMENT DATE	RECORDED DATE	RECORDED DOCUMENT
9-1335	Fort Apache Indian Reservation	NW4 Sec 11 & S2 Sec 2 T.9N. R.21E.		-	-	-	-	-	-	-	-	-	-
9-1336	U.S.A. (Sitgreaves National Forest)	NW4 Sec 1, E2 Sec 2 & W2 Sec 36 T.9N. R.21E. & Pt. Sec 25 T.10N. R.21E.		-	-	-	-	-	-	-	-	-	-
9-1337	White Mountain Golf, LLC	S2 Sec 25 T.10N. R.21E.	2,800,449	-	-	-	-	-	-	-	-	-	-
9-1338	Dynasty Dev., et al	S2 Sec 25 T.10N. R.21E.	4,340,502	-	-	-	-	-	-	-	-	-	-
9-1339	Lamastus Family Revocable Trust	Sec 25 T.10N. R.21E.	987,744	-	-	-	-	-	-	-	-	-	-
9-1356	Torreon Golf Club, LLC	S2 Sec. 25 T.10N. R.21E.	604,993	-	-	-	-	-	-	-	-	-	-
9-1358	Goetti Family Limited Partnership	NE4 NE4 Sec 1 T.9N. R.21E.	290,894	-	-	-	-	-	-	-	-	-	-
9-1375	James D. McCarty, Trust., et al.	SW4 NE4 Sec 1 T.10N. R.21E.	26,933	-	-	-	-	-	-	-	-	-	-
9-1376	Pearl T. Sanders Limited Partnership	SW4 NE4 Sec 1 T.10N. R.21E.	24,908	-	-	-	-	-	-	-	-	-	-

ALL AREAS ARE IN SQUARE FEET UNLESS OTHERWISE NOTED

Click here for US 60 Index

NOTE:
THE DESIGN/CONSTRUCTION PROJECT FOR WHICH THESE PLANS WERE PREPARED FOR WAS SHELVED AT AN EARLY STAGE AND NO ACQUISITION OF NEW R/W TOOK PLACE. THESE PLANS WERE COMPLETED FOR DOCUMENTATION AND INFORMATIONAL PURPOSES.

CHANGE ORDER REVISIONS

C.O. NO.	DATE	BY	DESCRIPTION OF REVISIONS

DRAWING NO.	D-09-T-330
SURVEY	See Attached Survey
DRAWN/DATE	J.R. / Feb 04
ADOT REVIEW	S. McLain

ABSOLUTE SURVEYING AND MAPPING, INC.
15130 N. MAIN ST. SHOWPLACE ARIZONA 85937
PH. 928-536-7971 FAX 928-536-5697

ARIZONA DEPARTMENT OF TRANSPORTATION
INTERMODAL TRANSPORTATION DIVISION
RIGHT OF WAY PLANS SECTION

HIGHWAY NAME: GLOBE - SHOW LOW
FEDERAL IDENTIFICATION NO.: U 060-E-801
TRACS NO. 060 NA 336 H6116 01R
ROUTE NO.: U.S. 60
SECTION NAME: Reservation Boundary - Jct SR 260 West

REGISTERED LAND SURVEYOR
CERTIFICATE NO. 28728
CLYDE J. KING
Date Signed 7-8-11
ARIZONA, U.S.A.
EXPIRES 03/31/2013

SHEET ORS-1

$FILEABBREV$

INDEX TO EXISTING CITY/COUNTY R/W

ID.	LOCATION	SEC.	T.	R.	ACQ. FROM	TYPE	BK./DKT.	PAGE	WIDTH	YEAR
9	PT. NE4 NE4	1	9N	21E	-	DED	9	3	50'	1966

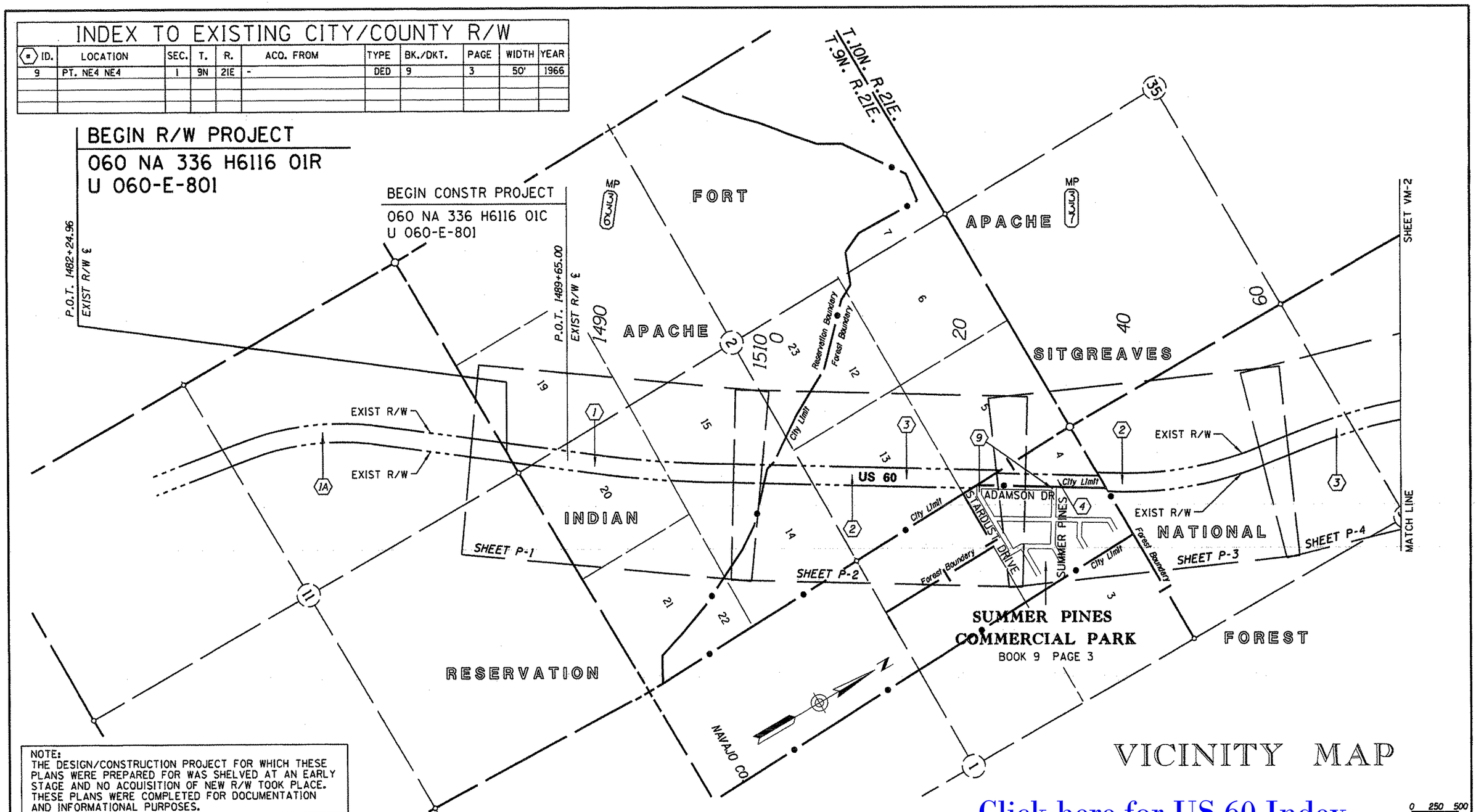

VICINITY MAP

NOTE:
THE DESIGN/CONSTRUCTION PROJECT FOR WHICH THESE PLANS WERE PREPARED FOR WAS SHELVED AT AN EARLY STAGE AND NO ACQUISITION OF NEW R/W TOOK PLACE. THESE PLANS WERE COMPLETED FOR DOCUMENTATION AND INFORMATIONAL PURPOSES.

Click here for US 60 Index

0 250 500
Scale

INDEX TO EXISTING ADOT R/W

ID.	LOCATION	SEC.	T.	R.	ACQ. FROM	TYPE	BK./DKT.	PAGE	WIDTH	YEAR	PARCEL NO.
1	PT. SEC. 2	-	9N	21E	FORT APACHE IND. RES.	ESMT	-	-	200'	1932	-
2	PT. NE4	2	9N	21E	U.S.F.S.	SUP	-	-	66'&100'	1934	9-409
	PT. SW4	36	10N	21E	U.S.F.S.	SUP	-	-	66'&100'	1934	9-409
3	PT. NE4	2	9N	21E	U.S.F.S.	ESMT	1025	414	200'	1991	-
	PT. SW4	36	10N	21E	U.S.F.S.	ESMT	1025	414	200'	1991	-
4	PT. NW4NW4	1	9N	21E	BEN MCNEIL, ET UX	QCD	23	502	66'	1935	-
1A	PT. SEC. 11	-	9N	21E	FORT APACHE IND. RES.	GRANT	-	-	200'	1934	-

CHANGE ORDER REVISIONS			
C.O. NO.	DATE	BY	DESCRIPTION OF REVISIONS

DRAWING NO.	D-09-T-330
SURVEY	See Attached Survey
DRAWN/DATE	J.R. / Feb 04
ADOT REVIEW	S. McLain

ABSOLUTE SURVEYING AND MAPPING, INC.
1505 N. MAIN ST. SHOWLAKE ARIZONA 85937
PH. 928-536-7971 FAX 928-536-5697

ARIZONA DEPARTMENT OF TRANSPORTATION
INTERMODAL TRANSPORTATION DIVISION
RIGHT OF WAY PLANS SECTION

HIGHWAY NAME: GLOBE - SHOW LOW
FEDERAL IDENTIFICATION NO.: U 060-E-801
TRACS NO.: 060 NA 336 H6116 01R
ROUTE NO.: U.S. 60
SECTION NAME: Reservation Boundary - Jct SR 260 West

REGISTERED LAND SURVEYOR
CERTIFICATE NO. 28728
CLYDE J. KING
Date Signed 7-1-11
ARIZONA, U.S.A.
EXPIRES 03/31/2013

SHEET VM-1

...\PLANS\060RW336.VICINITY01

END R/W PROJECT
060 NA 336 H6116 01R
U 060-E-801

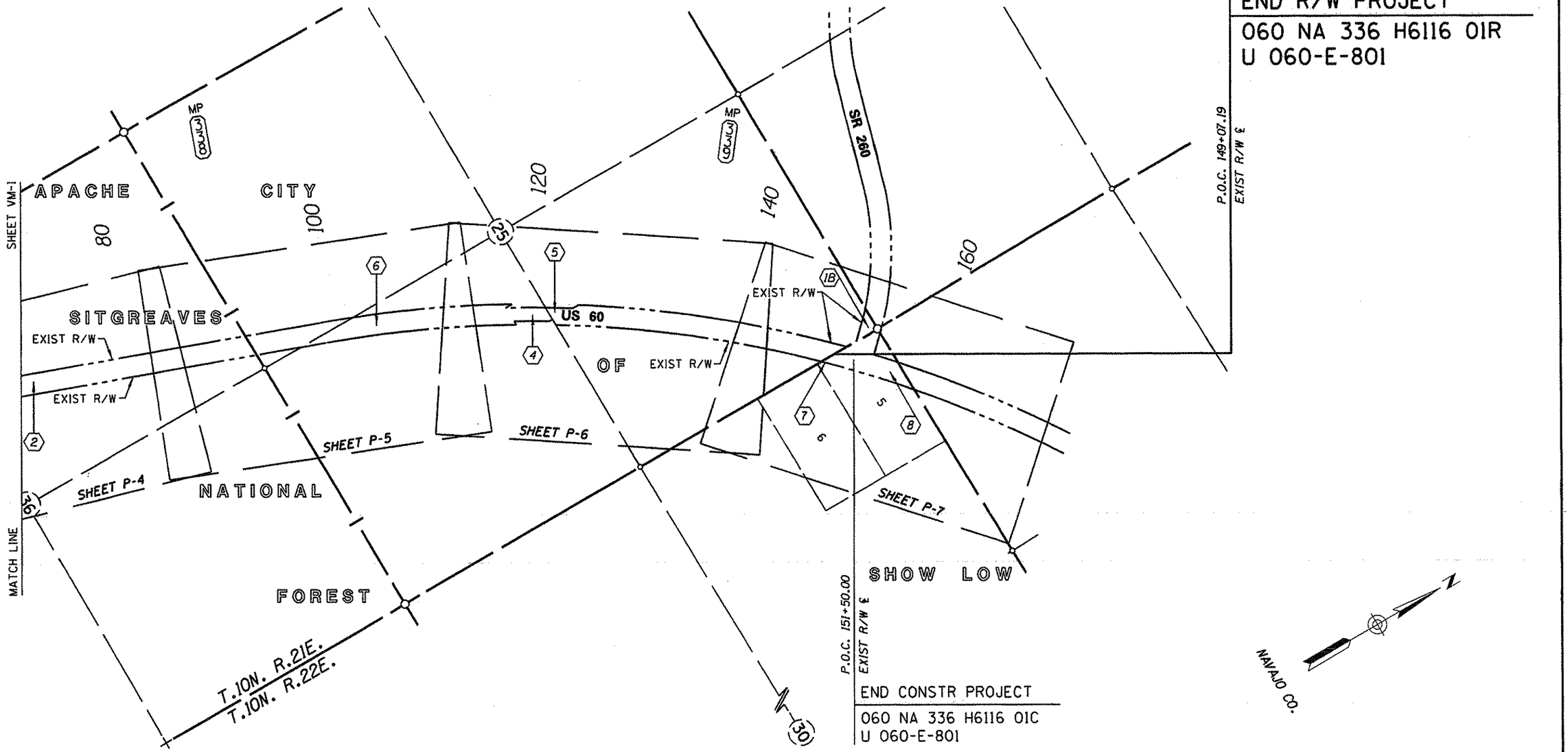

VICINITY MAP

NOTE:
THE DESIGN/CONSTRUCTION PROJECT FOR WHICH THESE PLANS WERE PREPARED FOR WAS SHELVED AT AN EARLY STAGE AND NO ACQUISITION OF NEW R/W TOOK PLACE. THESE PLANS WERE COMPLETED FOR DOCUMENTATION AND INFORMATIONAL PURPOSES.

Click here for US 60 Index

INDEX TO EXISTING ADOT R/W

# ID.	LOCATION	SEC.	T.	R.	ACQ. FROM	TYPE	BK./DKT.	PAGE	WIDTH	YEAR	PARCEL NO.
1B	PT. NE4NE4	25	10N	21E	U.S.F.S.	SUP	-	-	200'	1980	-
2	PT. SW4	36	10N	21E	U.S.F.S.	SUP	-	-	66'&100'	1934	9-409
4	PT. NW4NE4NW4SE4	25	10N	21E	BEN MCNEIL, ET UX.	QCD	23	502	66'	1935	-
5	PT. SW4SE4&SW4&NE4	25	10N	21E	U.S.F.S.	DED	-	-	66'	1934	9-1339
6	PT. SW4SE4NE4	25	10N	21E	TRANSAM. TITLE INS. CO.	ESMT	844	235	100'	1986	-
7	PT. LOT 6	25	10N	21E	TRANSAM. TITLE INS. CO.	ESMT	370	861	400'	1972	-
8	PT. (N2 LOT1) LOT 5	25	10N	21E	TRANSAM. TITLE INS. CO.	ESMT	299	425	400'	1980	-

CHANGE ORDER REVISIONS

C.O. NO.	DATE	BY	DESCRIPTION OF REVISIONS

DRAWING NO.	D-09-T-330
SURVEY	See Attached Survey
DRAWN/DATE	J.R. / Feb 04
ADOT REVIEW	S. McLain

ABSOLUTE SURVEYING AND MAPPING, INC.
15135 N. MAIN ST. SHOWPLACE ARIZONA 85937
PH. 928-536-7071 FAX 928-536-5457

ARIZONA DEPARTMENT OF TRANSPORTATION
INTERMODAL TRANSPORTATION DIVISION
RIGHT OF WAY PLANS SECTION

HIGHWAY NAME: GLOBE - SHOW LOW
FEDERAL IDENTIFICATION NO.: U 060-E-801
TRACS NO. 060 NA 336 H6116 01R
ROUTE NO.: U.S. 60
SECTION NAME: Reservation Boundary - Jct SR 260 West

REGISTERED LAND SURVEYOR
CERTIFICATE NO. 28728
CLYDE J. KING
Date Signed 7-8-11
ARIZONA, U.S.A.
EXPIRES 03/31/2013

0 250 500
Scale

...\PLANS\060RW336 VICINITY02

SHEET VM-2

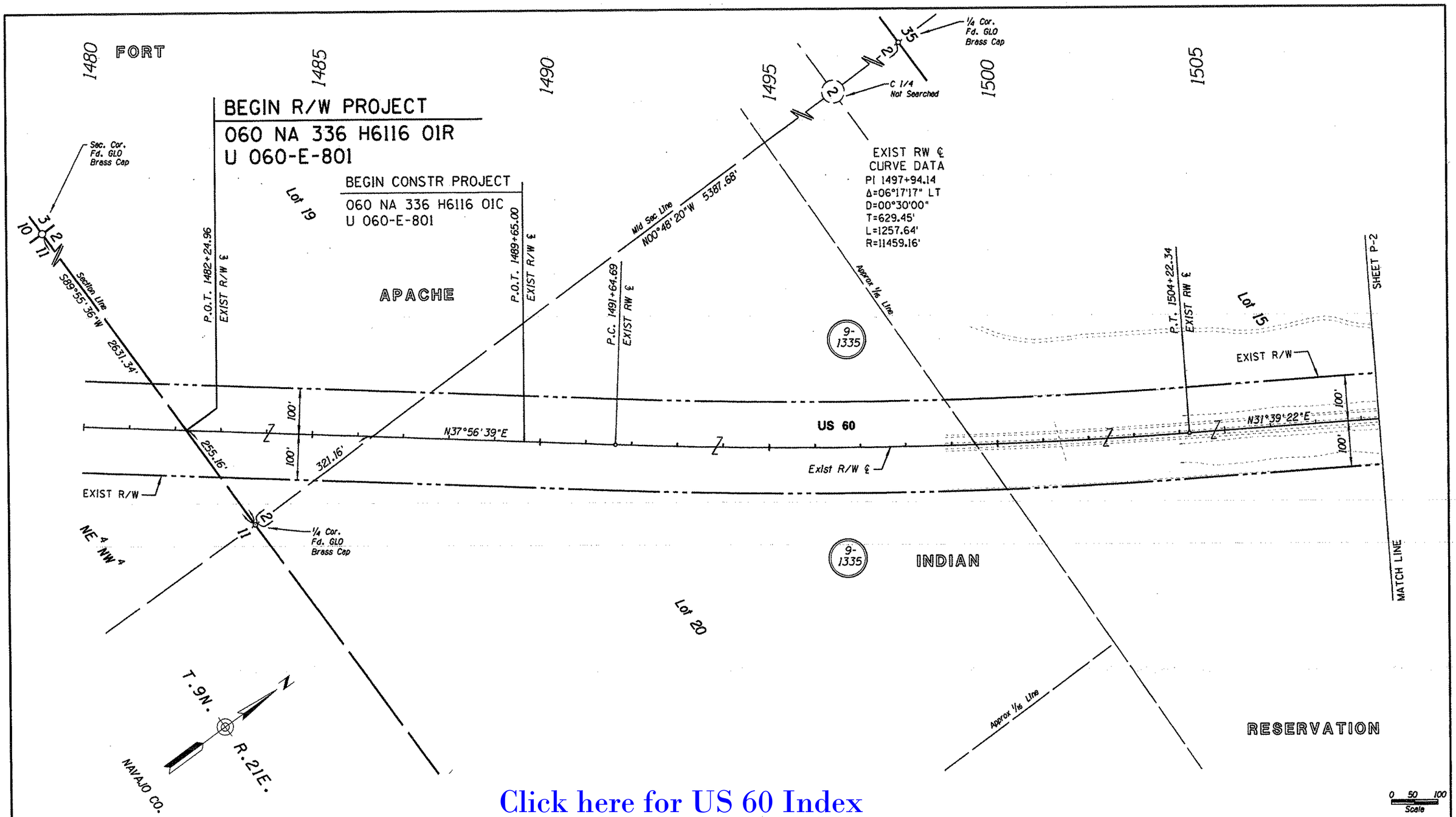

Click here for US 60 Index

NOTE:
THE DESIGN/CONSTRUCTION PROJECT FOR WHICH THESE PLANS WERE PREPARED FOR WAS SHELVED AT AN EARLY STAGE AND NO ACQUISITION OF NEW R/W TOOK PLACE. THESE PLANS WERE COMPLETED FOR DOCUMENTATION AND INFORMATIONAL PURPOSES.

CHANGE ORDER REVISIONS			
C.O. NO.	DATE	BY	DESCRIPTION OF REVISIONS

DRAWING NO.	D-09-T-330
SURVEY	See Attached Survey
DRAWN/DATE	J.R. / Feb 04
ADOT REVIEW	S. McLain
	ABSOLUTE SURVEYING AND MAPPING, INC. 1538 E. MAIN ST. SHOW LOW, ARIZONA 85937 PH. 928-536-7171 FAX 928-536-5687
ROUTE NO.:	U.S. 60
SECTION NAME:	Reservation Boundary - Jct SR 260 West

ARIZONA DEPARTMENT OF TRANSPORTATION
INTERMODAL TRANSPORTATION DIVISION
RIGHT OF WAY PLANS SECTION

HIGHWAY NAME: GLOBE - SHOW LOW

FEDERAL IDENTIFICATION NO.: U 060-E-801

TRACS NO.: 060 NA 336 H6116 01R

REGISTERED LAND SURVEYOR — CERTIFICATE NO. 28728 — CLYDE J. KING — Date Signed — ARIZONA, U.S.A. — EXPIRES 03/31/2013

SHEET P-1

...\060RW336\PLANS\060RW336_PLAN01

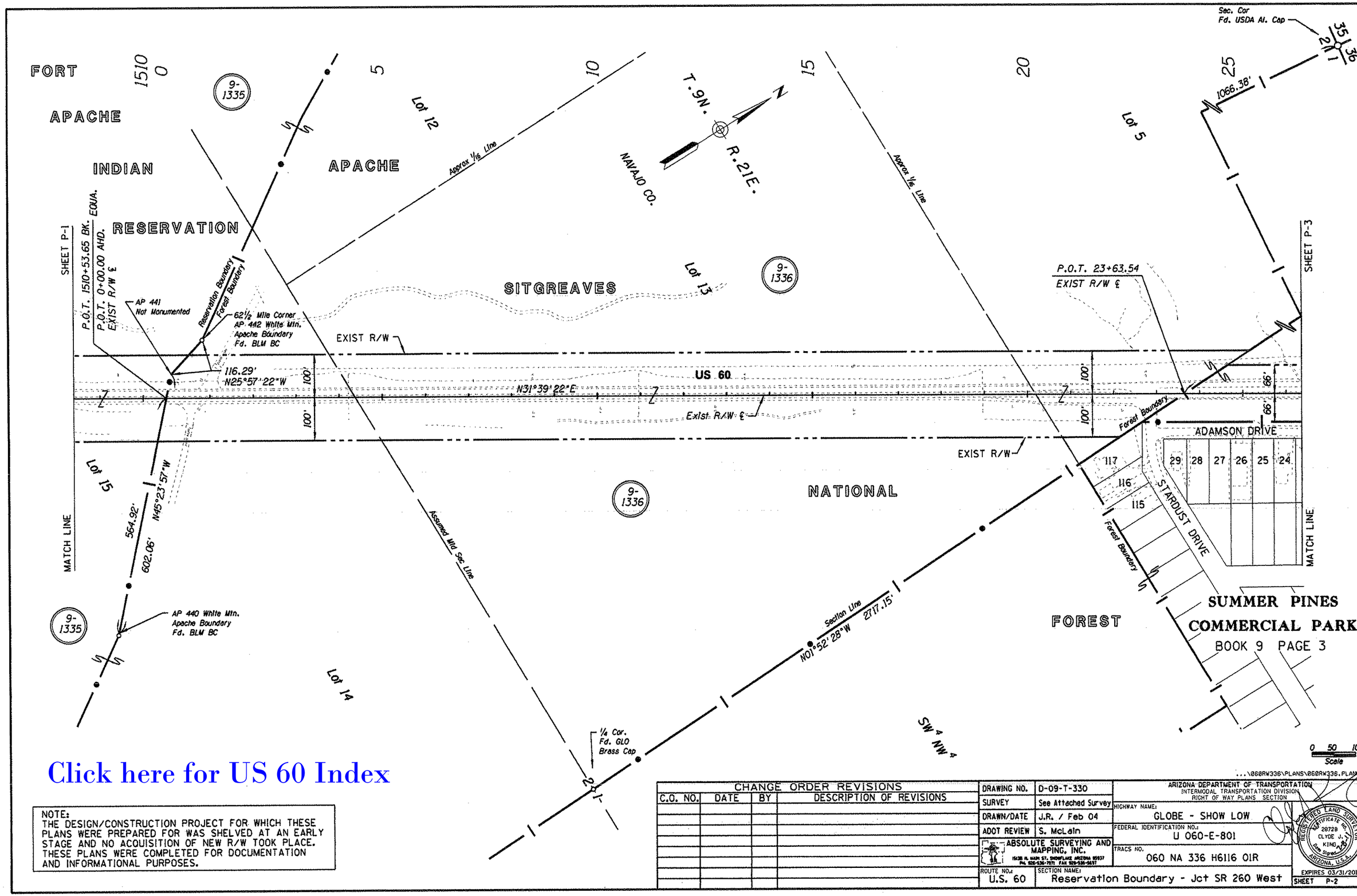

Click here for US 60 Index

NOTE:
THE DESIGN/CONSTRUCTION PROJECT FOR WHICH THESE PLANS WERE PREPARED FOR WAS SHELVED AT AN EARLY STAGE AND NO ACQUISITION OF NEW R/W TOOK PLACE. THESE PLANS WERE COMPLETED FOR DOCUMENTATION AND INFORMATIONAL PURPOSES.

CHANGE ORDER REVISIONS			
C.O. NO.	DATE	BY	DESCRIPTION OF REVISIONS

DRAWING NO.	D-09-T-330
SURVEY	See Attached Survey
DRAWN/DATE	J.R. / Feb 04
ADOT REVIEW	S. McLain
ABSOLUTE SURVEYING AND MAPPING, INC.	
ROUTE NO.:	U.S. 60
SECTION NAME:	Reservation Boundary - Jct SR 260 West

ARIZONA DEPARTMENT OF TRANSPORTATION
INTERMODAL TRANSPORTATION DIVISION
RIGHT OF WAY PLANS SECTION

HIGHWAY NAME: GLOBE - SHOW LOW
FEDERAL IDENTIFICATION NO.: U 060-E-801
TRACS NO. 060 NA 336 H6116 01R

REGISTERED LAND SURVEYOR
CERTIFICATE NO. 28728
CLYDE J. KING
Date Signed 2-8-11
ARIZONA, U.S.A.
EXPIRES 03/31/2013

SHEET P-2

Click here for US 60 Index

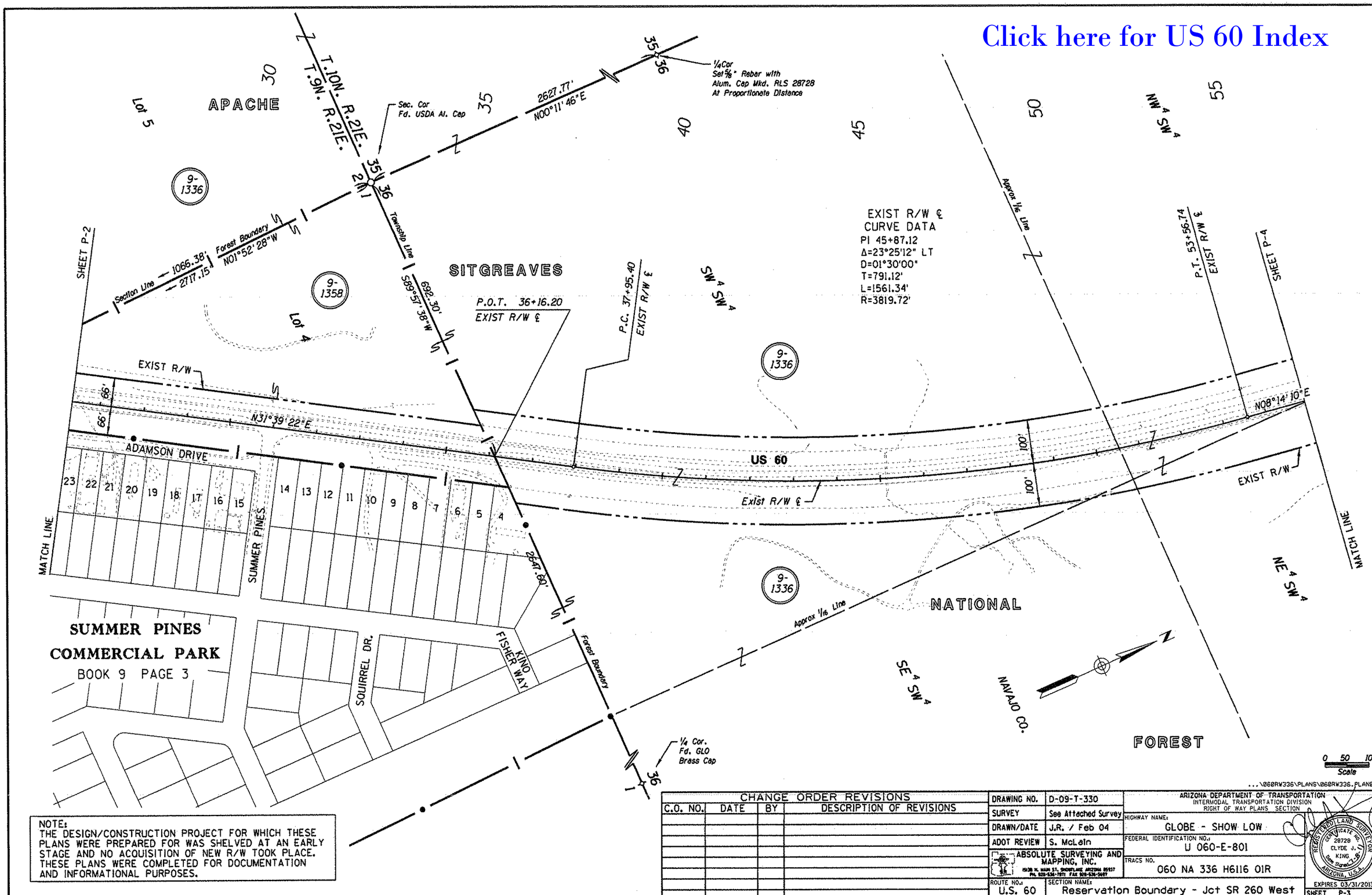

NOTE:
THE DESIGN/CONSTRUCTION PROJECT FOR WHICH THESE PLANS WERE PREPARED FOR WAS SHELVED AT AN EARLY STAGE AND NO ACQUISITION OF NEW R/W TOOK PLACE. THESE PLANS WERE COMPLETED FOR DOCUMENTATION AND INFORMATIONAL PURPOSES.

CHANGE ORDER REVISIONS			
C.O. NO.	DATE	BY	DESCRIPTION OF REVISIONS

DRAWING NO.	D-09-T-330
SURVEY	See Attached Survey
DRAWN/DATE	J.R. / Feb 04
ADOT REVIEW	S. McLain
ABSOLUTE SURVEYING AND MAPPING, INC.	
ROUTE NO.:	U.S. 60
SECTION NAME:	Reservation Boundary - Jct SR 260 West

ARIZONA DEPARTMENT OF TRANSPORTATION
INTERMODAL TRANSPORTATION DIVISION
RIGHT OF WAY PLANS SECTION

HIGHWAY NAME: GLOBE - SHOW LOW

FEDERAL IDENTIFICATION NO.: U 060-E-801

TRACS NO. 060 NA 336 H6116 01R

REGISTERED LAND SURVEYOR
CERTIFICATE NO. 28728
CLYDE J. KING
Date Signed 7-8-11
ARIZONA, U.S.A.
EXPIRES 03/31/2013

SHEET P-3

...\060RW336\PLANS\060RW336.PLAN03

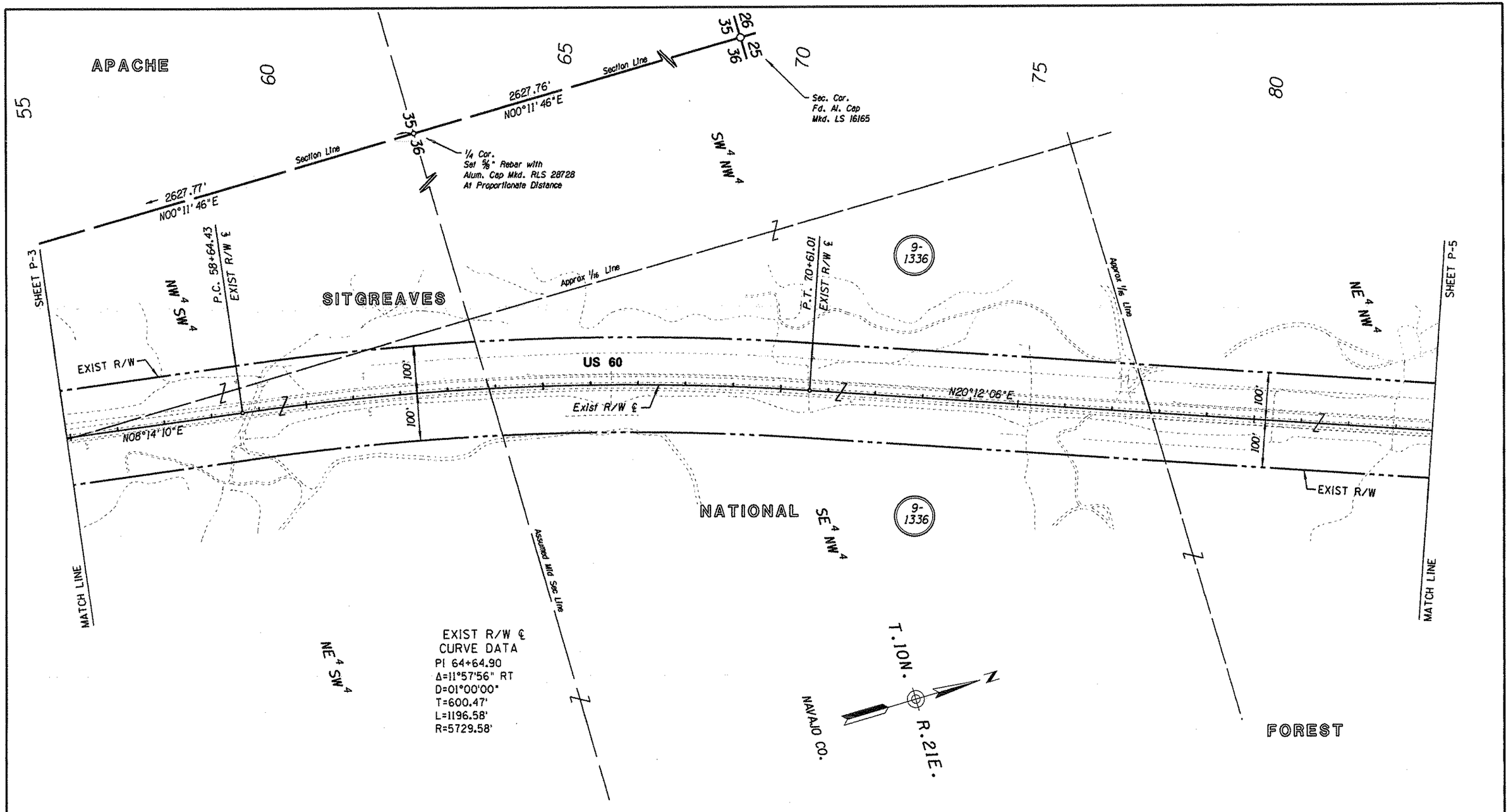

Click here for US 60 Index

NOTE:
THE DESIGN/CONSTRUCTION PROJECT FOR WHICH THESE PLANS WERE PREPARED FOR WAS SHELVED AT AN EARLY STAGE AND NO ACQUISITION OF NEW R/W TOOK PLACE. THESE PLANS WERE COMPLETED FOR DOCUMENTATION AND INFORMATIONAL PURPOSES.

CHANGE ORDER REVISIONS			
C.O. NO.	DATE	BY	DESCRIPTION OF REVISIONS

DRAWING NO.	D-09-T-330
SURVEY	See Attached Survey
DRAWN/DATE	J.R. / Feb 04
ADOT REVIEW	S. McLain
ABSOLUTE SURVEYING AND MAPPING, INC. 1538 N. MAIN ST. SHOWLOW ARIZONA 85937 PH. 928-536-7971 FAX 928-536-3687	
ROUTE NO.: U.S. 60	SECTION NAME: Reservation Boundary - Jct SR 260 West

ARIZONA DEPARTMENT OF TRANSPORTATION
INTERMODAL TRANSPORTATION DIVISION
RIGHT OF WAY PLANS SECTION

HIGHWAY NAME: GLOBE - SHOW LOW

FEDERAL IDENTIFICATION NO.: U 060-E-801

TRACS NO. 060 NA 336 H6116 01R

REGISTERED LAND SURVEYOR
CERTIFICATE NO. 28728
CLYDE J. KING
ARIZONA, U.S.A.
EXPIRES 03/31/2013

SHEET P-4

0 50 100
Scale

...\060RW336\PLANS\060RW336.PLAN04

Click here for US 60 Index

85 90 95 100 105 110

Sec. Cor. Fd. Al. Cap Mkd. LS 16165

Section Line 2627.76' N00°11'46"E

APACHE NATIONAL FOREST

Section Line Forest Boundary

SE¼ SW¼ CITY OF SHOW LOW

NE¼ NW¼ SITGREAVES

NE¼ SW¼ NW¼ SE¼ SW¼ SE¼

9-1336 9-1337 9-1338 9-1339 9-1356 9-1375 9-1376

SHEET P-4 SHEET P-6

MATCH LINE MATCH LINE

P.O.T. 91+95.66 EXIST R/W ℄

P.C. 99+21.34 EXIST R/W ℄

P.O.C. 99+42.26 EXIST R/W ℄ L.T.B. = N20°18'23"E

50' INGRESS, EGRESS AND UTILITY EASEMENT BK 9 OF SURVEYS PG 52

50' INGRESS, EGRESS AND UTILITY EASEMENT BK 9 OF SURVEYS PG 63

SUMMIT TRAIL

Mid Sec Line 5303.61' N00°15'12"E

EXIST R/W

US 60

N20°12'06"E

Exist R/W ℄

100' 100' 100' 100'

EXIST R/W

Assumed Mid Sec Line 2655.36' 254.76' N00°15'12"E 698.70'

Approx ¼ Line

¼ Cor. Fd. Al. Cap Mkd LS 16165

¼ Cor. Fd. BLM Brass Cap

EXIST R/W ℄ CURVE DATA
PI 137+18.90
Δ=36°40'14" RT
D=00°30'00"
T=3797.56'
L=7334.06'
R=11459.16'

NAVAJO CO.

Range Line 2655.21' S89°34'10"W

T.10N. R.21E. 2641.92' N00°05'07"E T.10N. R.22E.

Sec. Cor. Fd. BLM Brass Cap

PARCEL INSERT N.T.S.

NOTE:
THE DESIGN/CONSTRUCTION PROJECT FOR WHICH THESE PLANS WERE PREPARED FOR WAS SHELVED AT AN EARLY STAGE AND NO ACQUISITION OF NEW R/W TOOK PLACE. THESE PLANS WERE COMPLETED FOR DOCUMENTATION AND INFORMATIONAL PURPOSES.

0 50 100 Scale

...\060RW336\PLANS\060RW336.PLAN05

CHANGE ORDER REVISIONS			
C.O. NO.	DATE	BY	DESCRIPTION OF REVISIONS

DRAWING NO.	D-09-T-330
SURVEY	See Attached Survey
DRAWN/DATE	J.R. / Feb 04
ADOT REVIEW	S. McLain
ABSOLUTE SURVEYING AND MAPPING, INC. (5130 N. MAIN ST. SHOWLOW, ARIZONA 85937 PH. 928-536-7971 FAX 928-536-5657)	
ROUTE NO.: U.S. 60	SECTION NAME: Reservation Boundary - Jct SR 260 West

ARIZONA DEPARTMENT OF TRANSPORTATION
INTERMODAL TRANSPORTATION DIVISION
RIGHT OF WAY PLANS SECTION

HIGHWAY NAME: GLOBE - SHOW LOW

FEDERAL IDENTIFICATION NO.: U 060-E-801

TRACS NO. 060 NA 336 H6116 01R

REGISTERED LAND SURVEYOR CERTIFICATE NO. 28728 CLYDE J. KING Date Signed 2-16-04 ARIZONA, U.S.A.

EXPIRES 03/31/2013

SHEET P-5

Click here for US 60 Index

1/4 Cor. Fd. USDA Al. Cap

C 1/4 Cor. Not Found

Mid Sec Line

3585.20'

5300.07'

30' INGRESS, EGRESS AND UTILITY EASEMENT DKT 593 PG 87

25' INGRESS, EGRESS EASEMENT DKT 904 PG 131 DKT 907 PG 699

25' INGRESS, EGRESS AND UTILITY EASEMENT BK 9 OF SURVEYS PG 63 BK 9 OF SURVEYS PG 51 & 52

50' INGRESS, EGRESS AND UTILITY EASEMENT BK 9 OF SURVEYS PG 63

P.O.C. 121+13.12

EXIST R/W ℄

L.T.B. = N31°09'38"E

EXIST R/W

US 60

Exist R/W ℄

100'

99'

99'

100'

100'

100'

CITY

OF

SHOW LOW

NAVAJO CO.

SHEET P-5

SHEET P-7

MATCH LINE

MATCH LINE

Approx 1/16 Line

Approx 1/16 Line

1714.87'

S89°38'53"W

SW 4 NE 4

NW 4 SE 4

SE 4 NE 4

NE 4 NE 4

HACIENDA PINES UNIT 2

BOOK 22 PAGE 50

HACIENDA PINES

DEER LANE

ELK RUN LANE

115 116 117 122 123 124 129 130 131

9-1337 9-1339 9-1338 9-1376 9-1375 9-1356

SIERRA PINES TRAIL

EXIST R/W ℄ CURVE DATA

PI 137+18.90

Δ=36°40'14" RT

D=00°30'00"

T=3797.56'

L=7334.06'

R=11459.16'

Range Line

2670.06'

N00°10'33"E

Sec. Cor. Fd. 5/8" Rebar No Tag

1/4 Cor. Fd. BLM Brass Cap

T.10N. R.21E.

T.10N. R.22E.

115 120 125 130 135 140

PARCEL INSERT

N.T.S.

NOTE:
THE DESIGN/CONSTRUCTION PROJECT FOR WHICH THESE PLANS WERE PREPARED FOR WAS SHELVED AT AN EARLY STAGE AND NO ACQUISITION OF NEW R/W TOOK PLACE. THESE PLANS WERE COMPLETED FOR DOCUMENTATION AND INFORMATIONAL PURPOSES.

0 50 100 Scale

...\060RW336\PLANS\060RW336.PLAN86

CHANGE ORDER REVISIONS			
C.O. NO.	DATE	BY	DESCRIPTION OF REVISIONS

DRAWING NO.	D-09-T-330
SURVEY	See Attached Survey
DRAWN/DATE	J.R. / Feb 04
ADOT REVIEW	S. McLain
ABSOLUTE SURVEYING AND MAPPING, INC. 15535 N. MAIN ST., SHERIDAN, ARIZONA 85937 PH. 928-536-7071 FAX 928-536-5697	
ROUTE NO.: U.S. 60	SECTION NAME: Reservation Boundary - Jct SR 260 West

ARIZONA DEPARTMENT OF TRANSPORTATION
INTERMODAL TRANSPORTATION DIVISION
RIGHT OF WAY PLANS SECTION

HIGHWAY NAME: GLOBE - SHOW LOW

FEDERAL IDENTIFICATION NO.: U 060-E-801

TRACS NO. 060 NA 336 H6116 01R

REGISTERED LAND SURVEYOR CERTIFICATE NO. 28728 CLYDE J. KING Date Signed ARIZONA, U.S.A.

EXPIRES 03/31/2013

SHEET P-6

END R/W PROJECT
060 NA 336 H6116 01R
U 060-E-801

P.O.C. 149+07.19
EXIST R/W ℄
L.T.B. = N45°07'52"E

SHEET P-6

NE ¼ NE ¼

145

150

¼ Cor.
Fd. BLM
Brass Cap

2643.96'
N89°23'08"E

24
25
19
30

Sec. Cor.
Fd. ⅝" Rebar
No Tag

P.O.C. 156+44.45
EXIST R/W ℄
L.T.B. = N48°46'43"E

Lot 5

531.65'
S89°00'19"W

488.65'
2670.06'

SR 260

US 60

EXIST R/W

100'

Exist R/W ℄

MATCH LINE

9-1338

CITY

OF

Range Line

T.10N. R.21E.
T.10N. R.22E.
N00°10'33"E

Section Line
2513.75'

Lot 6

Lot 5

P.O.C. 151+50.00
EXIST R/W ℄

END CONSTR PROJECT
060 NA 336 H6116 01C
U 060-E-801

SHOW LOW

P.T. 172+63.12
EXIST R/W ℄

EXIST R/W ℄
CURVE DATA
PI 137+18.90
Δ=36°40'14" RT
D=00°30'00"
T=3797.56'
L=7334.06'
R=11459.16'

Approx ⅛ Line

¼ Cor.
Fd. BLM
Brass Cap

¼ Cor.
Set ⅝" Rebar
with Alum. Cap
Mkd. RLS 28728

NAVAJO CO.

PARCEL INSERT
N.T.S.

9-1338
9-1376
9-1337
9-1339
9-1356
9-1375
9-1338
9-1338

25
36
30

Click here for US 60 Index

0 50 100
Scale

NOTE:
THE DESIGN/CONSTRUCTION PROJECT FOR WHICH THESE PLANS WERE PREPARED FOR WAS SHELVED AT AN EARLY STAGE AND NO ACQUISITION OF NEW R/W TOOK PLACE. THESE PLANS WERE COMPLETED FOR DOCUMENTATION AND INFORMATIONAL PURPOSES.

CHANGE ORDER REVISIONS

C.O. NO.	DATE	BY	DESCRIPTION OF REVISIONS

...\262RW336\PLANS\262RW336.PLAN07

DRAWING NO.	D-09-T-330
SURVEY	See Attached Survey
DRAWN/DATE	J.R. / Feb 04
ADOT REVIEW	S. McLain
ABSOLUTE SURVEYING AND MAPPING, INC.	15138 N. MAIN ST., SNOWFLAKE ARIZONA 85937 PH. 928-536-7971 FAX 928-536-5687
ROUTE NO.:	U.S. 60
SECTION NAME:	Reservation Boundary - Jct SR 260 West

ARIZONA DEPARTMENT OF TRANSPORTATION
INTERMODAL TRANSPORTATION DIVISION
RIGHT OF WAY PLANS SECTION

HIGHWAY NAME: GLOBE - SHOW LOW
FEDERAL IDENTIFICATION NO.: U 060-E-801
TRACS NO.: 060 NA 336 H6116 01R

REGISTERED LAND SURVEYOR
CERTIFICATE NO. 28728
CLYDE J. KING
Date Signed 3-31-05
ARIZONA, U.S.A.
EXPIRES 03/31/2013

SHEET P-7

RESULTS OF SURVEY

Click here for US 60 Index

FORT APACHE INDIAN RESERVATION

4-T-94 060 NA 336 H6116 01R
U 060-E-801

T. 9 N. R. 21 E.

NAVAJO CO.

EQUA.

1045 Sec Cor. Fd. G.L.O. B.C.

1046 1/4 Cor. Fd. G.L.O. B.C.

P.C. 1453+72.40 BK.
P.C. 1453+70.94 AHD.

N00°15'48"E 2628.22'

STATIONING IS BASED UPON N.R.P.L. PROJECT NO. 6 STRIP MAP 4-T-94 P.O.T. 1510+53.65 BK

915.40'

979 1023 970

985

P.O.T. 1443+07.15

1008

1528

1065.25' N09°10'46"E

971 986

1520

1019

973

Exist R/W ℄

974

981 969

P.T. 1468+09.18

100'

100'

U.S. 60 N37°56'39"E 2355.51'

N89°46'52"E 2633.84'

P.O.T. 1451+63.02

995

P.O.T. 1482+24.96

994

975

203

1044 1/4 Cor. Fd. G.L.O. B.C.

2621.51'

N00°12'35"E

2680.45'

N00°12'35"E

N89°46'52"E 2664.80'

1000 C 1/4 Cor. Not Fd.

1042 1/4 Cor. Fd. G.L.O. B.C.

1033 1/4 Cor. Fd. G.L.O. B.C.

N89°55'36"E 2631.34'

SEE DETAIL "A"

P.O.T. 1486+32.59

N00°48'20"W P.C. 1491+64.69 5387.68'

982 357 988

SHEET RS-2

MATCH LINE

Section Cor. Not Found

181 1/4 Cor. Fd. G.L.O. Brass Cap

Center 1/4 Cor. Not Searched

(1) EXIST R/W ℄ CURVE DATA
965 → PI 1461+05.56
Δ=28°45'53" RT
D=02°00'00"
T=734.62'
L=1438.24'
968 → R=2864.79'

(2) EXIST R/W ℄ CURVE DATA
989 → PI 1497+94.14
Δ=6°17'17" LT
D=00°30'00"
T=629.45'
L=1257.64'
999 → R=11459.16'

STATIONING IS BASED UPON N.R.P.L. PROJECT NO. 6 STRIP MAP 4-T-94 P.C. 1453+72.40 BK

DETAIL "A"

991 358 990 995 994 194 993 255.16' 321.16' 992 1044

LEGEND

302 Set Monument
300 Found Monument
301 Calculated position
Existing R/W monument

0 150 300 Scale

...\SURVEY\060RW336.SURVEY01

CHANGE ORDER REVISIONS			
C.O. NO.	DATE	BY	DESCRIPTION OF REVISIONS

DRAWING NO.	D-09-T-330
SURVEY	JANUARY 04
DRAWN/DATE	J. R. / Feb 04
ADOT REVIEW	S. McLain

ABSOLUTE SURVEYING AND MAPPING, INC.
1938 N. MAIN ST. SHOWLOW, ARIZONA 85901
PH. 928-536-7571 FAX 928-536-3697

ROUTE NO.: U.S. 60
SECTION NAME: Reservation Boundary - Jct SR 260 West

ARIZONA DEPARTMENT OF TRANSPORTATION
INTERMODAL TRANSPORTATION DIVISION
RIGHT OF WAY PLANS SECTION

HIGHWAY NAME: GLOBE - SHOW LOW
FEDERAL IDENTIFICATION NO.: U 060-E-801
TRACS NO. 060 NA 336 H6116 01R

REGISTERED LAND SURVEYOR CERTIFICATE NO. 28728 CLYDE J. KING Date Signed 7-9-04 ARIZONA, U.S.A.

EXPIRES 03/31/2013
SHEET RS-1

RESULTS OF SURVEY

Click here for US 60 Index

FORT APACHE INDIAN RESERVATION

SITGREAVES

NATIONAL FOREST

NAVAJO CO.

SUMMER PINES COMMERCIAL PARK
BOOK 9 PAGE 3

(1) EXIST R/W ℄ CURVE DATA
989 → PI 1497+94.14
Δ=06°17'17" LT
D=00°30'00"
T=629.45'
L=1257.64'
999 → R=11459.16'

(2) EXIST R/W ℄ CURVE DATA
635 → PI 45+87.12
Δ=23°25'12" LT
D=01°30'00"
T=791.72'
L=1561.34'
642 → R=3819.72'

(3) EXIST R/W ℄ CURVE DATA
633 → PI 64+64.90
Δ=11°57'56" RT
D=01°00'00"
T=600.47'
L=1196.58'
641 → R=5729.58'

STATIONING IS BASED UPON
N.R.P.L. PROJECT No. 6
STRIP MAP 4-T-94
P.O.T. 1510+53.65 BK

STATIONING IS BASED UPON
N.R.S. PROJECT No. 105-A
STRIP MAP D-9-T-83
P.O.T. 0+00.00 AHD

T.10N. R.21E.
T.9N. R.21E.

C 1/4 Cor. Not Searched

1044 1/4 Cor. Fd. G.L.O. Brass Cap

181 1/4 Cor. Fd. G.L.O. B.C.

158 Sec. Cor. Fd. Al. Cap L.S. 16165

155 1/4 Cor. Fd. Al. Cap L.S. 16165

164 1/4 Cor. Fd. G.L.O. B.C.

170 Sec. Cor. Fd. U.S.D.A. Al. Cap

177 1/4 Cor. Fd. G.L.O. B.C.

427 1/4 Cor. At Single Proportionate Distance Set 5/8" Rebar 20" long with 2" Alum. Cap Mkd. 1/4 35 36 RLS 28728

425 62½ Mile Corner Fd. B.L.M. B.C. AP 442 White Mtn. Apache Boundary

430 AP 440 White Mtn. Apache Boundary. Fd. B.L.M. B.C.

429 Reference Monument AP 441 WMAR Fd. B.L.M. Brass Cap

428 Reference Monument AP 441 WMAR Fd. B.L.M. Brass Cap

426 AP 441 Established from Reference Monuments Not Monumented

Reservation Boundary
Forest Boundary
City Limit
MATCH LINE
SHEET RS-1
SHEET RS-3

N89°58'53"E 2652.71'
N00°11'46"E 5255.53'
2627.77'
2627.76'
N00°16'44"E 5274.31'
S89°57'38"W 2647.60'
N01°52'28"W
N31°39'22"E 4426.71'
N00°48'21"W 5387.68'
N45°23'53"W 602.06'
N25°57'22"W 116.29'
N45°23'53"W 37.14'
1066.38' 2717.15'
698.30'
2860.33' N20°12'06"E
N08°14'10"E 507.69'

P.O.T. 23+63.54
P.O.T. 36+16.20
P.C. 37+95.40
P.C. 58+64.43
P.T. 53+56.74
P.T. 70+19.01
P.T. 1504+22.34
P.O.T. 1510+53.65 BK. EQUA. P.O.T. 0+00.00 AHD.

SEE DETAIL "A"

ADAMSON DR.
STARDUST DRIVE
SUMMER PINES

U.S. 60
Exist R/W ℄

DETAIL "A"

LEGEND
302 Set Monument
300 Found Monument
301 Calculated position
Existing R/W monument

(X) DATA TABLE

A	21.12'	S84°47'24"E
B	50.16'	S09°15'38"E

0 150 300 Scale

...\SURVEY\060RW336.SURVEY02

CHANGE ORDER REVISIONS			
C.O. NO.	DATE	BY	DESCRIPTION OF REVISIONS

DRAWING NO.	D-09-T-330
SURVEY	JANUARY 04
DRAWN/DATE	J. R. / Feb 04
ADOT REVIEW	S. McLain

ABSOLUTE SURVEYING AND MAPPING, INC.
15130 N. MAIN ST. SHOWLOW, ARIZONA 85937
PH. 928-536-7971 FAX 928-536-5697

ARIZONA DEPARTMENT OF TRANSPORTATION
INTERMODAL TRANSPORTATION DIVISION
RIGHT OF WAY PLANS SECTION

HIGHWAY NAME: GLOBE - SHOW LOW
FEDERAL IDENTIFICATION NO.: U 060-E-801
TRACS NO. 060 NA 336 H6116 01R
ROUTE NO.: U.S. 60
SECTION NAME: Reservation Boundary - Jct SR 260 West

REGISTERED LAND SURVEYOR
CERTIFICATE NO. 28728
CLYDE J. KING
Date Signed 7-31-04
ARIZONA, U.S.A.
EXPIRES 03/31/2013

SHEET RS-2

Click here for US 60 Index

RESULTS OF SURVEY

427 1/4 Cor. At Single Proportionate Distance Set 5/8" Rebar 20" Long with 2" Alum. Cap Mkd. 1/4 35 36 RLS 28728

N00°18'40"E 2649.91'

2627.76' N00°11'46"E

158 Sec. Cor. Fd. Al. Cap L.S. 16165

1051 1/4 Cor. Fd. U.S.D.A. Alum. Cap.

S89°38'53"W 2652.65'

APACHE

NAVAJO CO.

SEE DETAIL "C"

DETAIL "B"

943 C1/4 Cor. Not Fd.

S89°33'22"W 2655.36'

STATIONING FOR US 60 IS BASED UPON N.R.S. PROJ. NO. 105-A STRIP MAP D-9-T-83 P.O.T. 0+00.00 AHD.

MATCH LINE

SITGREAVES

P.O.T. 91+95.66

N00°15'12"E 2645.63'

1946.93'

SEE DETAIL "B"

S89°38'53"W 932.55'

P.O.C. 121+13.12 LTB= N31°09'39"E

N00°15'12"E 2657.98'

U.S. 60

Exist R/W ℄

N20°12'06"E 2860.33'

254.76'

698.70'

P.C. 99+21.34

P.O.C. 99+42.26 LTB= N20°18'23"E

C 1/4 Cor. Not Searched

5274.31'

155 1/4 Cor. Fd. Al. Cap L.S. 16165

164 1/4 Corner Fd. G.L.O. Brass Cap

N00°16'44"E

SHEET RS-2

C.S. 2351+91.64

P.S. 2352+30.55

DETAIL "A"

S.R. 260

P.S. 2353+56.99

S.T. 2355+91.64

P.O.T. 2356+41.92 EXIST R/W ℄ (S.R. 260)
P.O.C. 151+81.11 EXIST R/W ℄ (U.S. 60) BK.
EQUA.
P.O.C. 151+88.83 EXIST R/W ℄ (U.S. 60) AHD.
LTB= N46°30'02"E

50.28' S42°51'58"E

U.S. 60

NATIONAL FOREST

DATA TABLE

A	89.87'	S89°23'08"W
B	90.19'	S00°10'33"W

1 U.S. 60 EXIST R/W ℄ CURVE DATA

637 → PI 137+18.90
Δ=36°40'14" RT
D=00°30'00"
T=3797.56'
L=7334.06'
618 → R=11459.16'

STATIONING FOR US 60 IS BASED UPON R/W PROJECT F-026-1-710 P.O.C. 151+88.83 AHD.

2 S.R. 260 EXIST R/W ℄ CURVE DATA

703 → PI 2346+12.38

TOTAL CURVE
Δ=32°03'34" RT
T=1023.71'
L=2002.97'

MAIN CURVE
Δ=24°03'34"
D=02°00'00"
L=1202.97'
704 → R=2864.79'

SPIRAL
a=1/2
Δ=04°00'00"
L=400.00'

N00°10'33"E 2670.06'

N00°05'07"E 2641.92'

2641.42'

T.10N. R.21E.
T.10N. R.22E.

175 Sec. Cor. Fd. B.L.M. B.C.

1613

2655.21'

N89°34'10"E

1616

669

165

1617

1615

1622

1623

1624

1621

1002

1633

1631

2001

2003

1629

1630

2002

2005

1619

675 1618 1001 653 625 652 154 651 650 647

699 804 808 806 705 700 701 702 122 814 801 802 813 4021 4020 663

PARK VALLEY SUBDIVISION
BOOK 6 PAGE 40

907 C 1/4 Cor. Fd. 5/8" Reber with Alum. Cap Mkd. RLS 28728

2654.76' N00°16'09"W

135 1/4 Cor. Fd. B.L.M. B.C.

SHEET RS-5

MATCH LINE

410.51' S74°55'32"E

T.S. 2335+88.67

S.C. 2339+88.67

S.R. 260

N89°23'08"E 2643.96'

SEE RS-5

STATIONING FOR SR 260 IS BASED UPON R/W PROJECT NON S-309-501 P.O.T. 2356+42.93

Exist R/W ℄

121 1/4 Cor. Fd. B.L.M. B.C.

2655.37'

N00°24'08"W

122 Sec. Cor. Fd. 5/8" Reber No Tag

SHEET RS-4

P.O.C. 149+07.19 LTB= N45°07'52"E

488.65'

1953.65'

SEE RS-5

P.O.C. 156+44.45 LTB= N48°46'43"E

N89°00'19"E 1882.11'

2513.75'

MATCH LINE

610 1/4 Cor. Set 5/8" Rebar 30" Long with 2" Alum. Cap Mkd. 1/4 19 30 RLS 28728 Established From Record Information Depicted In Bk. 4 of Surveys, Pg. 24

4025 4039 4032 811 916 2000 805 803 809 4036 807 621 620 607 662 134 129 127 128 664 980 954 140 955

DETAIL "C"

LEGEND

302 Set Monument
300 Found Monument
301 Calculated position
Existing R/W monument

0 150 300 Scale

...\SURVEY\060RW336.SURVEY03

CHANGE ORDER REVISIONS			
C.O. NO.	DATE	BY	DESCRIPTION OF REVISIONS

DRAWING NO.	D-09-T-330
SURVEY	JANUARY 04
DRAWN/DATE	J. R. / Feb 04
ADOT REVIEW	S. McLain

ABSOLUTE SURVEYING AND MAPPING, INC.
15438 N. MAIN ST. SHOWLOW, ARIZONA 85937
PH. 928-536-7071 FAX 928-536-5657

ARIZONA DEPARTMENT OF TRANSPORTATION
INTERMODAL TRANSPORTATION DIVISION
RIGHT OF WAY PLANS SECTION

HIGHWAY NAME: GLOBE - SHOW LOW
FEDERAL IDENTIFICATION NO.: U 060-E-801
TRACS NO. 060 NA 336 H6116 01R
ROUTE NO.: U.S. 60
SECTION NAME: Reservation Boundary - Jct SR 260 West

REGISTERED LAND SURVEYOR CERTIFICATE NO. 28728 CLYDE J. KING State of ARIZONA, U.S.A.
EXPIRES 03/31/2013
SHEET RS-3

Click here for US 60 Index

RESULTS OF SURVEY

T.10N. R.21E. / T.10N. R.22E.

121 1/4 Cor. Fd. B.L.M. B.C.

122 Sec. Cor. Fd. 5/8" Rebar No Tag

2655.37' N00°24'08"W

DETAIL "C" L.T.B. N15°17'01"W

L.T.B. N18°24'30"W

4064 4062 4063 2025 2031 RP2067 2033 1600 2024 1611 609 1013 608

N88°11'07"E 2474.80'

EXIST R/W ℄ CURVE DATA
PI 137+18.90 (637)
Δ=36°40'14" RT
D=00°30'00"
T=3797.56'
L=7334.06'
R=11459.16' (618)

2736.52' N01°14'41"W

1005 C1/4 Cor. Not Found

STATIONING IS BASED UPON R/W PROJECT F-026-1-710 P.O.C. 151+88.83

108 1/4 Cor. Fd. B.C. In H.H.

2652.69' S89°56'10"E

DETAIL "E"

4046 4045 2015 2013 4047 2004

107 (5) Sec. Cor. Fd. B.L.M. B.C.

2627.04' S89°58'21"E

1055 (517) 1/4 Cor. Fd. 2" Alum Cap Mkd RLS 28728

DETAIL "A"

2020 4053 2018 645 2021 648 104 2012 RP2010 2006 603 654 684 682 2011 2009 4048 4051 2008 4050

SLOPE ESMT. DKT 515, PG 24

EXIST R/W ℄ CURVE DATA (2)
602 PI 224+97.80
Δ=23°11'18" RT
D=02°00'00"
T=587.75'
L=1159.42'
640 R=2864.79'

N00°01'43"W 2652.71'

060 NA 336 H6116 01R / U 060-E-801

060 NA 341 H5313 01R / U 060-E-701

EQUA.

WILLARD WHIPPLE SURVEY
BOOK 1 PAGE 19

NAVAJO CO.

W. MCNEIL ST. N88°11'07"E 2595.82'

2690.67' 1314.68'

G.A.F.=1.000409 G.A.F.=1.0004035

SEE DETAIL "A" P.O.T. 211+18.93

SLOPE ESMT. DKT 515, PG 24

SEE DETAIL "F"

SEE DETAIL "E"

603 706 687 646 604 683 600 674 606

N. 9TH. AVENUE

SLOPE ESMT. DKT 1232, PG 168

277.85' 447.87'

P.C. 219+10.32

19TH STREET

18TH. STREET

17TH. STREET

16TH. STREET

P.T. 230+69.14

N. 2ND AVE.

P.C. 237+72.21 BK=
P.C. 237+72.58 AHD

N88°03'37"E 702.41'

SHOW LOW TOWNSITE
BOOK 1 PAGE 5

SEE DETAIL "C"

1605 (A) 1602 (A) 1013 (2061)

MATCH LINE

SHEET RS-3

P.O.T. 180+55.09

W. OWENS ST.

Exist R/W ℄ U.S. 60 N56°52'19"E 4647.20'

685 619 100' 66' 66'

P.T. 172+63.12

W. WHIPPLE ST. S89°00'19"W 1982.11' 2513.75'

N01°14'41"W

SEE DETAIL "B"

W. OWENS ST.

P.O.T. 205+84.57

WESTWOOD DRIVE

S. 17TH DRIVE

SHOW LOW COMMERCIAL PROPERTIES
BOOK 16 PAGE 43

WESTWOOD ADD. TO SHOW LOW
BOOK 3 PAGE 44

SUNNY SLOPES ADD. TO SHOW LOW
BOOK 2 PAGE 34

103 (6) 1/4 Cor. Fd. 1.5" Pipe In Concrete

S89°52'35"E 2636.14'

1055 (517) 1/4 Cor. Fd. 2" Alum Cap Mkd. RLS 28728

2657.16' N00°13'29"W

1056 (1502) C 1/4 Cor. Not Found

2639.97' S89°52'35"E

1053 (10) 1/4 Cor. Fd. 5/8" Rebar with Tag RLS 28728

STATIONING IS BASED UPON R/W PROJECT 060 NA 341 H5313 01R P.C. 237+72.58 AHD.

610 1/4 Corner Set 5/8" Rebar 30" Long with 2" Alum. Cap Mkd. 1/4 19 30 RLS 28728. Established from Record Information depicted In Bk. 4 of Surveys, Pg. 24

N88°39'57"E 2546.42'

S00°12'14"E 2712.91'

DETAIL "F"

2032 2061 4041 2030 2029 2028

1054 (15) 1/4 Cor. Fd. 3" Brass Cap Mkd. RLS 16165

N89°34'28"E 2637.09'

N00°13'29"W 2687.70'

DETAIL "B"

115 117 658 661 660 116 657 112 659 8 2 140' 100' 100' 125 619 126 677 676 295' 1501 1503 124 679 678 681 685 1502 S. 17TH DR.

SEE DETAIL "D"

DETAIL "D"

118 656 120 655 119 686

100 (14) Sec. Cor. Fd. Brass Cap Flush In Pavement

LEGEND

302 Set Monument
300 Found Monument
301 Calculated position
Existing R/W monument

(XXX) POINTS BASED ON A GRID FACTOR OF 1.0004035

(A) PROPERTY CORNERS USED TO ESTABLISH THE SOUTH BOUNDARY OF SHOW LOW TOWNSITE

0 150 300 Scale

...\SURVEY\060RW336.SURVEY04

CHANGE ORDER REVISIONS			
C.O. NO.	DATE	BY	DESCRIPTION OF REVISIONS

DRAWING NO.	D-09-T-330
SURVEY	JANUARY 04
DRAWN/DATE	J. R. / Feb 04
ADOT REVIEW	S. McLain

ABSOLUTE SURVEYING AND MAPPING, INC.
15136 N. MAIN ST. SHOWLOW ARIZONA 85937
PH. 928-536-7971 FAX 928-536-5697

ARIZONA DEPARTMENT OF TRANSPORTATION
INTERMODAL TRANSPORTATION DIVISION
RIGHT OF WAY PLANS SECTION

HIGHWAY NAME: GLOBE - SHOW LOW
FEDERAL IDENTIFICATION NO.: U 060-E-801
TRACS NO. 060 NA 336 H6116 01R
ROUTE NO.: U.S. 60
SECTION NAME: Reservation Boundary - Jct SR 260 West

REGISTERED LAND SURVEYOR CERTIFICATE NO. 28728 CLYDE J. KING Date Signed 1-28-04 ARIZONA, U.S.A.
EXPIRES 03/31/2013

SHEET RS-4

RESULTS OF SURVEY

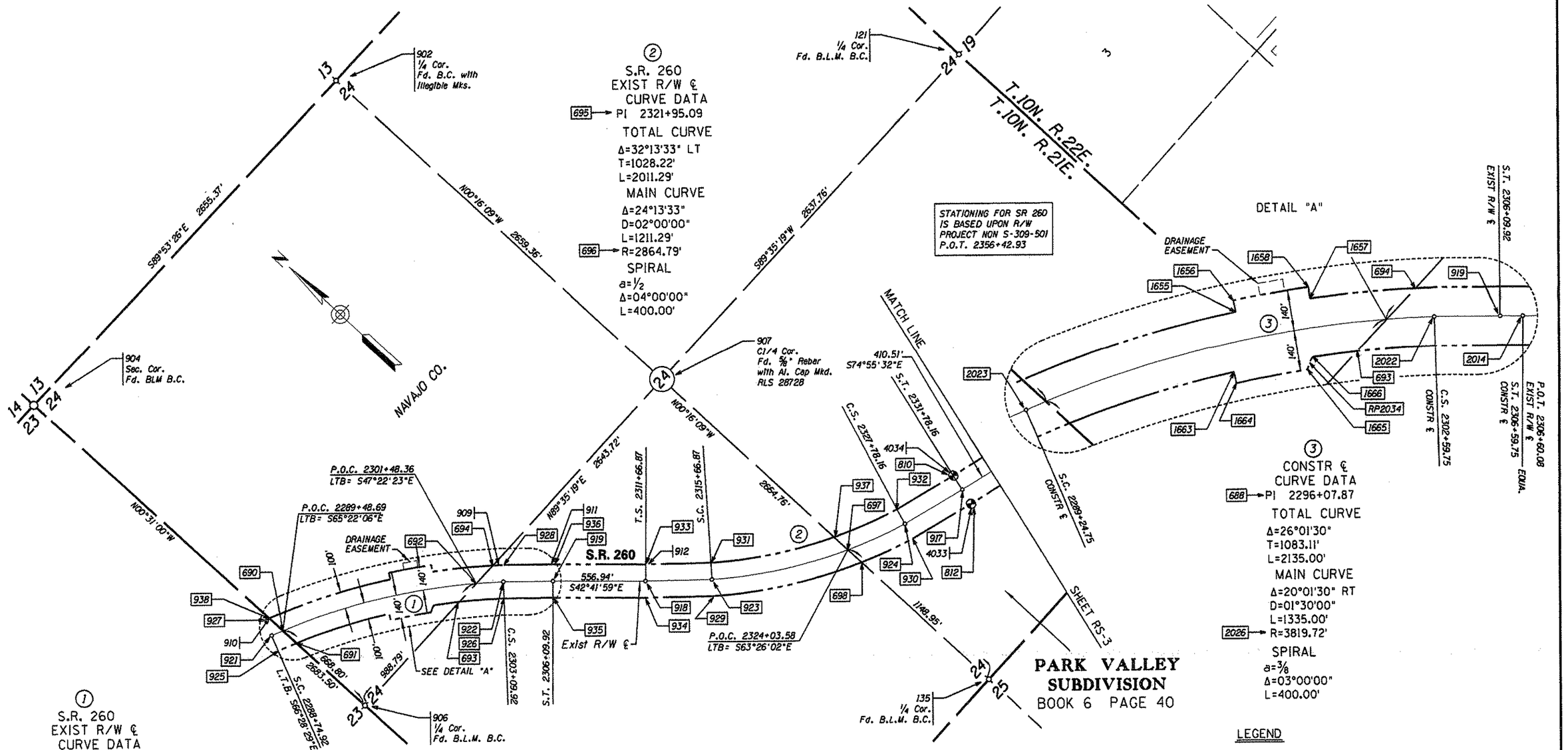

① S.R. 260
EXIST R/W ℄
CURVE DATA
PI 2296+07.87 ← 688
TOTAL CURVE
Δ=26°01'30" RT
T=1032.95'
L=2035.00'
MAIN CURVE
Δ=21°31'30"
D=01°30'00"
L=1435.00'
R=3819.72' ← 689
SPIRAL
a= 1/2
Δ=02°15'00"
L=300.00'

② S.R. 260
EXIST R/W ℄
CURVE DATA
695 → PI 2321+95.09
TOTAL CURVE
Δ=32°13'33" LT
T=1028.22'
L=2011.29'
MAIN CURVE
Δ=24°13'33"
D=02°00'00"
L=1211.29'
696 → R=2864.79'
SPIRAL
a=1/2
Δ=04°00'00"
L=400.00'

③ CONSTR ℄
CURVE DATA
688 → PI 2296+07.87
TOTAL CURVE
Δ=26°01'30"
T=1083.11'
L=2135.00'
MAIN CURVE
Δ=20°01'30" RT
D=01°30'00"
L=1335.00'
2026 → R=3819.72'
SPIRAL
a=3/8
Δ=03°00'00"
L=400.00'

LEGEND

302 Set Monument
300 Found Monument
301 Calculated position
Existing R/W monument

0 150 300
Scale

Click here for US 60 Index

CHANGE ORDER REVISIONS			
C.O. NO.	DATE	BY	DESCRIPTION OF REVISIONS

DRAWING NO.	D-09-T-330	ARIZONA DEPARTMENT OF TRANSPORTATION INTERMODAL TRANSPORTATION DIVISION RIGHT OF WAY PLANS SECTION
SURVEY	JANUARY 04	HIGHWAY NAME: GLOBE - SHOW LOW
DRAWN/DATE	J. R. / Feb 04	FEDERAL IDENTIFICATION NO.: U 060-E-801
ADOT REVIEW	S. McLain	TRACS NO. 060 NA 336 H6116 01R
ABSOLUTE SURVEYING AND MAPPING, INC. 1538 W. MAIN ST. SHOW LOW, ARIZONA 85937 PH. 928-536-7071 FAX 928-536-9697		
ROUTE NO.: U.S. 60	SECTION NAME: Reservation Boundary - Jct SR 260 West	

REGISTERED LAND SURVEYOR
CERTIFICATE NO. 28728
CLYDE J. KING
ARIZONA, U.S.A.
EXPIRES 03/31/2013

...\SURVEY\060RW336.SURVEY05

SHEET RS-5

RESULTS OF SURVEY

Click here for US 60 Index

CALCULATED POINTS			
PT.	NORTHING	EASTING	DESCRIPTION
426	1166252.98203	726164.14712	(C)
500	1168238.77991	727431.02273	(C)
501	1168419.71898	727425.10145	(C)
502	1168057.84084	727436.94402	(C)
503	1169305.06442	728088.44436	(C)
504	1169304.98371	727970.91467	(C)
505	1169305.14513	728205.97404	(C)
600	1183910.72109	739511.26231	(C)
602	1183760.01934	738940.96272	(C)
603	1183006.30447	737785.99801	(C)
604	1183438.80664	738448.74830	(C)
606	1183812.22208	739528.52337	(C)
607	1179921.79659	733268.25416	(C)
608	1183933.47552	740220.44762	(C)
609	1184031.97453	740203.18656	(C)
610	1179956.20953	735250.06225	(C)
618	1171302.56368	740819.49062	(C)
619	1180899.06361	734556.94027	(C)
620	1179281.75578	732734.75133	(C)
621	1179423.91769	732735.18749	(C)
623	1172575.35433	729077.52235	(C)
625	1175259.72044	730065.27014	(C)
627	1170915.08612	728711.41790	(C)
633	1172011.82069	728870.16274	(C)
634	1171417.54039	728784.14472	(C)
635	1170131.52735	728598.00311	(C)
636	1169457.60073	728182.49118	(C)
637	1178823.65983	731376.66847	(C)
638	1172609.88703	728983.67411	(C)
639	1166226.90208	726190.59208	(C)
640	1181039.68166	740014.38589	(C)
641	1170596.77596	734454.63260	(C)
642	1171462.26241	724931.09265	(C)
643	1166320.91706	726131.07743	(C)
644	1166154.85280	726263.64976	(C)
645	1183085.08928	737785.95870	(C)
646	1183480.67926	738421.42278	(C)
647	1174578.68457	729814.67404	(C)
648	1183065.98993	737785.96823	(C)
650	1174577.85687	729707.81389	(C)
651	1174579.51227	729921.53418	(C)
652	1174986.29960	730071.21693	(C)
653	1175562.08705	730073.76400	(C)
654	1182718.28811	737465.41864	(C)
655	1181403.49965	735209.15312	(C)
656	1181431.97303	735190.57177	(C)
657	1181330.86860	735035.64309	(C)
658	1181364.36669	735013.78267	(C)
659	1181169.64803	734788.59466	(C)
660	1181203.14612	734766.73424	(C)
661	1180982.80884	734502.28922	(C)
662	1179919.12427	733114.35834	(C)
663	1179564.84021	732735.61986	(C)
664	1179924.50170	733424.03927	(C)
665	1169405.11883	728267.61256	(C)
666	1170900.76109	728810.38654	(C)
667	1171403.21535	728883.11337	(C)
668	1172540.82164	729171.37060	(C)
669	1175225.18774	730159.11838	(C)
671	1169510.08263	728097.36979	(C)
672	1170929.41116	728612.44925	(C)
673	1171431.86543	728685.17607	(C)
674	1183861.47158	739519.89284	(C)
675	1175294.25313	729971.42189	(C)
676	1180815.31838	734611.59131	(C)
677	1180933.84377	734793.21521	(C)
678	1180770.54057	734899.78474	(C)
679	1180945.92912	735168.54365	(C)
681	1181254.17133	735221.86038	(C)
682	1182927.51966	737786.03731	(C)
683	1183396.93403	738476.07382	(C)
684	1182946.61901	737786.02778	(C)
685	1181331.87993	735220.17194	(C)
686	1181409.58854	735218.48351	(C)
687	1182714.26649	737338.48984	(C)

CALCULATED POINTS			
PT.	NORTHING	EASTING	DESCRIPTION
688	1182966.51941	728047.79969	(C)
689	1179726.58670	725838.68004	(C)
690	1183198.73208	727430.68108	(C)
691	1183087.93563	727431.68042	(C)
692	1182537.05683	728425.47700	(C)
693	1182535.98796	728276.62619	(C)
694	1182538.09400	728569.91265	(C)
695	1181042.42300	729823.28749	(C)
696	1183595.47107	731368.70036	(C)
697	1181033.14649	730087.48434	(C)
698	1180921.55845	730088.00873	(C)
699	1179911.60251	732646.82091	(C)
700	1179822.37954	732736.41001	(C)
701	1179913.35852	732782.31389	(C)
702	1179960.60687	732736.34956	(C)
703	1180402.00513	732200.98885	(C)
704	1177847.78478	730659.92834	(C)
705	1179910.04341	732501.43671	(C)
706	1182710.24487	737211.56104	(C)
801	1179651.68141	732897.40507	(C)
802	1179614.82674	732931.61189	(C)
803	1180555.28196	731596.13384	(C)
804	1179938.38672	732618.60270	(C)
805	1180460.77252	731563.45412	(C)
806	1179865.41097	732550.23209	(C)
807	1180649.79141	731628.81357	(C)
808	1180011.36247	732686.97331	(C)
809	1180764.80500	731238.51418	(C)
810	1180871.56855	730842.12947	(C)
811	1180571.68730	731186.49922	(C)
812	1180678.45085	730790.11452	(C)
813	1179674.34370	732735.95593	(C)
814	1179755.83397	732935.55750	(C)
916	1180668.24615	731212.50670	(C)
917	1180775.00970	730816.12199	(C)
918	1181798.07807	729125.99584	(C)
919	1182207.38598	728748.30104	(C)
921	1183228.82712	727363.33505	(C)
922	1182425.16542	728541.99907	(C)
923	1181510.56453	729403.96464	(C)
924	1180887.97389	730432.49485	(C)
925	1183137.13871	727323.41970	(C)
926	1182354.51681	728471.22637	(C)
927	1183320.51553	727403.25041	(C)
928	1182495.81402	728612.77177	(C)
929	1181437.78758	729335.38245	(C)
930	1180793.46444	730399.81512	(C)
931	1181583.34147	729472.54683	(C)
932	1180982.48333	730465.17457	(C)
933	1181865.89368	729199.48763	(C)
934	1181730.26246	729052.50405	(C)
935	1182139.57037	728674.80925	(C)
936	1182275.20159	728821.79283	(C)
937	1181145.73778	730086.95524	(C)
938	1183308.89045	727429.68749	(C)
939	1168358.19969	727427.11468	(C)
940	1168119.36013	727434.93078	(C)
941	1169305.11769	728166.01396	(C)
942	1169305.01115	728010.87476	(C)
943	1177226.25917	730081.12570	(C)
954	1176964.55111	730741.98705	(C)
955	1176899.75872	730744.73401	(C)
958	1176900.96490	730935.74539	(C)
959	1177232.35761	731073.88910	(C)
961	1177203.87713	731073.79443	(C)
962	1176900.71738	730896.54903	(C)
963	1177232.70938	731131.15289	(C)
965	1162220.42360	723241.76679	(C)
968	1161038.20492	725952.67847	(C)
969	1162799.74897	723693.47855	(C)
970	1161495.21486	723124.57599	(C)
971	1161288.51647	723091.17436	(C)
973	1161479.26221	723223.29535	(C)
974	1162738.25950	723772.33947	(C)
975	1164595.83938	725220.73222	(C)

CALCULATED POINTS			
PT.	NORTHING	EASTING	DESCRIPTION
976	1165637.03810	725944.38857	(C)
979	1161511.16751	723025.85662	(C)
980	1176899.73986	730741.74785	(C)
981	1162861.23843	723614.61762	(C)
982	1164718.81831	725063.01036	(C)
983	1165742.00190	725774.14581	(C)
985	1161288.12917	722989.81398	(C)
986	1161288.90376	723192.53475	(C)
987	1165689.52000	725859.26719	(C)
988	1164657.32884	725141.87129	(C)
989	1165153.72111	725528.91842	(C)
990	1164397.45466	724812.43591	(C)
991	1163916.08541	724437.10254	(C)
992	1164077.95652	724816.92913	(C)
993	1163916.40987	724690.96792	(C)
994	1164237.70559	724814.68252	(C)
995	1163916.24764	724564.03523	(C)
999	1171703.50505	716105.07160	(C)
1000	1161295.08251	724809.59922	(C)
1001	1175279.34943	730072.51328	(C)
1002	1177231.98764	731013.66177	(C)
1005	1182646.24478	735191.61368	(C)
1013	1183982.72503	740211.81709	(C)
1056	1182722.76645	740422.27248	(C)
1501	1181124.93840	735086.04154	(C)
1502	1181214.13962	735222.73018	(C)
1503	1181000.32638	735167.36171	(C)
1520	1160427.65470	723053.35982	(C)
1528	1160443.60735	722954.64046	(C)
1600	1184029.77900	739835.27097	(C)
1611	1184028.99787	740186.20043	(C)
1613	1174590.63285	731396.99143	(C)
1615	1177234.39042	731404.81024	(C)
1616	1175912.51164	731400.90084	(C)
1617	1176903.92073	731403.83289	(C)
1618	1175903.45846	730075.27411	(C)
1619	1176564.85882	730078.19991	(C)
1620	1177230.32480	730742.96797	(C)
1621	1175907.98505	730738.08747	(C)
1622	1176573.45103	731402.85554	(C)
1623	1176571.30298	731071.69163	(C)
1624	1176569.15492	730740.52772	(C)
1625	1176901.83029	731072.79037	(C)
1629	1178560.81346	730748.40115	(C)
1630	1177890.74790	730084.06516	(C)
1631	1177900.39036	731407.30396	(C)
1633	1177897.97974	731076.49426	(C)
1634	1177456.39617	731074.76596	(C)
1641	1177520.23128	731075.01580	(C)
1655	1182931.48195	728095.41469	(C)
1656	1182964.19268	728118.44788	(C)
1657	1182777.02063	728300.19537	(C)
1658	1182808.14931	728325.31351	(C)
1663	1182795.72400	727940.27779	(C)
1664	1182762.72532	727917.68189	(C)
1665	1182616.62917	728116.39405	(C)
1666	1182632.65417	728160.55185	(C)
1667	1177231.51260	730936.32930	(C)
2000	1179898.39016	731414.78512	(C)
2001	1178566.39029	731409.79768	(C)
2002	1178555.23663	730087.00462	(C)
2003	1177895.56913	730745.68456	(C)
2004	1182193.98439	736850.78017	(C)
2005	1175921.56481	732726.52756	(C)

CALCULATED POINTS			
PT.	NORTHING	EASTING	DESCRIPTION
2006	1182724.04077	737474.23380	(C)
2008	1182684.39499	737622.60030	(C)
2009	1182734.43031	737623.81928	(C)
2010	1182805.00727	737561.56565	(C)
2011	1182735.98792	737559.88418	(C)
2012	1182752.09273	737517.21960	(C)
2013	1182294.11167	736815.42639	(C)
2014	1182170.52571	728782.31439	(C)
2015	1182268.89712	736776.78856	(C)
2018	1183048.15234	737729.35791	(C)
2020	1183176.28545	737753.91320	(C)
2021	1183064.21329	737753.96911	(C)
2022	1182459.67215	728506.00274	(C)
2023	1183207.92255	727408.60589	(C)
2024	1183976.39632	739886.03339	(C)
2025	1184172.96732	739868.06700	(C)
2026	1179725.93928	725838.23861	(C)
2028	1182577.42274	737008.02932	(C)
2029	1182678.42786	736942.11470	(C)
2030	1182680.24224	736921.23338	(C)
2031	1184119.64952	739905.30680	(C)
2032	1182701.04561	736921.21718	(C)
2033	1184029.52084	739947.65845	(C)
2034	1182533.26991	728171.63202	(C)
2061	1182685.72852	736921.22911	(C)
2067	1183953.07816	739667.91697	(C)

SECTION MONUMENTATION			
PT.	NORTHING	EASTING	DESCRIPTION
4	1177242.52168	732728.49477	BC
100	1180015.49979	737795.79477	BC
103	1182728.44975	737786.13662	OPEN PIPE
107	1185381.16399	737784.81324	BC
108	1185384.12319	735132.12558	BC
121	1182567.87235	732718.05178	BC
122	1179912.56623	732736.68671	REBAR
135	1179884.21409	730092.88354	BC
155	1174580.65775	730069.42252	AL CAP
158	1174560.09097	727414.14104	AL CAP
164	1169306.40717	730043.73919	BC
170	1169304.58900	727396.14380	AL CAP
175	1174600.60794	732724.56035	BC
177	1166588.89400	727485.01576	BC
181	1169303.72059	724743.43740	BC
427	1171932.33998	727405.14242	SET REBAR W/CAP
610	1179956.20953	735250.06225	SET ALUM CAP
902	1185208.27543	730067.87916	BC
904	1185213.35014	727412.51004	BC
906	1182529.95669	727436.71316	BC
907	1182548.94026	730080.36114	ALUM CAP
1033	1161305.26455	727474.38338	BC
1042	1158614.65055	724799.78391	BC
1044	1163916.57376	724819.19871	BC
1045	1163913.21072	722187.86396	BC
1046	1161285.01877	722175.77852	BC
1051	1177209.96454	727428.52802	AL CAP
1053	1182717.06111	743062.23819	⅝" REBAR
1054	1180035.09172	740432.81340	BC
1055	1185379.90318	740411.85132	AL CAP

CHANGE ORDER REVISIONS			
C.O. NO.	DATE	BY	DESCRIPTION OF REVISIONS

DRAWING NO.	D-09-T-330
SURVEY	JANUARY 04
DRAWN/DATE	J. R. / Feb 04
ADOT REVIEW	S. McLain

ABSOLUTE SURVEYING AND MAPPING, INC.
15436 N. MAIN ST. SNOWFLAKE ARIZONA 85937
PH. 928-536-7171 FAX 928-536-5657

ROUTE NO.: U.S. 60

SECTION NAME: Reservation Boundary - Jct SR 260 West

...\SURVEY\060RW336.SURVEY06

ARIZONA DEPARTMENT OF TRANSPORTATION
INTERMODAL TRANSPORTATION DIVISION
RIGHT OF WAY PLANS SECTION

HIGHWAY NAME: GLOBE - SHOW LOW

FEDERAL IDENTIFICATION NO.: U 060-E-801

TRACS NO.: 060 NA 336 H6116 01R

REGISTERED LAND SURVEYOR — CERTIFICATE NO. 28728 — CLYDE J. KING — Date Signed — ARIZONA, U.S.A.

EXPIRES 03/31/2013

SHEET RS-6

RESULTS OF SURVEY

EXISTING R/W LINE U.S. 60

THE FOLLOWING LIST OF POINTS REPRESENTS THE EXISTING RIGHT OF WAY LINE AS DETERMINED BY AN ANALYSIS OF MONUMENTATION FOUND DURING THE COURSE OF THIS SURVEY AND THE FOLLOWING EXISTING DOCUMENTATION:
1) R/W PROJECTS: N.R.P.L. PROJ NO. 6, NRS PROJ 105-A AND F-026-1-710

LEFT SIDE			RIGHT SIDE		
PT.	STATION	OFFSET	PT.	STATION	OFFSET
1008	1443+07.15	100.00 LT	1520	1443+07.15	100.00 RT
985	1451+46.47	100.00 LT	986	1451+79.57	100.00 RT
979	1453+70.94	100.00 LT	973	1453+70.94	100.00 RT
968	RAD POINT		968	RAD POINT	
981	1468+09.18	100.00 LT	974	1468+09.18	100.00 RT
991	1481+46.78	100.00 LT	993	1483+03.14	100.00 RT
990	1487+57.19	100.00 LT	992	1485+07.99	100.00 RT
982	1491+64.69	100.00 LT	975	1491+64.69	100.00 RT
999	RAD POINT		999	RAD POINT	
983	1504+22.34	100.00 LT	976	1504+22.34	100.00 RT
643	0+48.79	100.00 LT	644	1510+30.66	100.00 RT
501	25+14.45	100.00 LT	502	22+12.63	100.00 RT
939	24+63.14	66.00 LT	940	22+63.94	66.00 RT
942	35+75.45	66.00 LT	941	36+56.96	66.00 RT
504	35+54.45	100.00 LT	505	36+77.95	100.00 RT
671	37+95.40	100.00 LT	665	37+95.40	100.00 RT
642	RAD POINT		642	RAD POINT	
672	53+56.74	100.00 LT	666	53+56.74	100.00 RT
673	58+64.43	100.00 LT	667	58+64.43	100.00 RT
641	RAD POINT		641	RAD POINT	
638	70+61.01	100.00 LT	668	70+61.01	100.00 RT
650	91+57.98	100.00 LT	651	92+33.34	100.00 RT
675	99+21.34	100.00 LT	652	96+66.79	100.00 RT
618	RAD POINT		669	99+21.34	100.00 RT
653	102+05.58	100.00 LT	618	RAD POINT	
618	RAD POINT		958	117+86.65	100.00 RT
954	117+46.83	100.00 LT	962	117+67.00	66.00 RT
980	116+90.54	68.60 LT	618	RAD POINT	
955	116+92.00	66.00 LT	961	121+20.22	66.00 RT
618	RAD POINT		959	121+44.74	51.30 RT
1667	120+72.93	66.00 LT	963	121+75.07	100.00 RT
618	RAD POINT		618	RAD POINT	
1634	123+35.50	66.00 LT	620	148+05.70	100.00 RT
1641	123+89.14	100.00 LT	618	RAD POINT	
618	RAD POINT		664	157+64.45	100.00 RT
663	150+06.05	100.00 LT	618	RAD POINT	
814	152+87.89	100.00 LT	676	172+63.12	100.00 RT
618	RAD POINT		677	174+80.00	100.00 RT
662	155+27.94	100.00 LT	678	174+80.00	295.00 RT
618	RAD POINT		679	178+00.92	295.00 RT
661	172+63.12	100.00 LT	1503	178+29.66	248.80 RT
659	176+05.00	100.00 LT	1501	178+29.66	100.00 RT
660	176+05.00	140.00 LT	1502	179+92.88	100.00 RT
658	179+00.00	140.00 LT	681	180+14.03	66.00 RT
657	179+00.00	100.00 LT	2015	198+70.77	66.00 RT
656	180+85.00	100.00 LT	4047	198+67.50	163.26 RT
655	180+85.00	66.00 LT	2004	198+91.79	169.17 RT
686	180+96.14	66.00 LT	2013	199+16.91	66.00 RT
2028	202+33.03	66.00 LT	654	206+93.03	66.00 RT
2029	202+33.03	186.61 LT	2006	207+03.59	66.00 RT
2030	202+16.54	199.54 LT	2010	RAD POINT	
2032	202+27.89	216.97 LT	4051	207+53.48	144.04 RT
706	204+76.07	66.00 LT	2008	208+06.17	180.29 RT
2018	210+94.37	66.00 LT	2009	208+34.54	139.05 RT
2020	211+84.96	159.89 LT	2011	207+81.84	102.80 RT
2021	211+23.76	66.00 LT	2010	RAD POINT	
645	211+61.96	66.00 LT	2012	207+54.92	66.00 RT
648	211+51.53	50.00 LT	682	210+75.91	66.00 RT
646	219+10.32	50.00 LT	684	210+86.34	50.00 RT
640	RAD POINT		683	219+10.32	50.00 RT
600	230+69.74	50.00 LT	640	RAD POINT	
2024	234+48.44	50.00 LT	606	230+69.74	50.00 RT
4063	234+83.57	102.23 LT	608	237+72.21	50.00 RT
2067	RAD POINT				
4062	234+62.21	172.99 LT			
4064	234+34.73	231.93 LT			
2025	234+66.45	246.72 LT			
2031	234+93.93	187.78 LT			
2067	RAD POINT				
2033	235+20.09	91.69 LT			
1611	237+54.96	50.00 LT			
609	237+72.21	50.00 LT			

ADOT EXISTING R/W MONUMENTATION (U.S. 60)

PT.	NORTHING	EASTING	DESCRIPTION	STATION	OFFSET
2	1180955.29837	734522.83912	USDA BC	172+65.30	65.73 LT
8	1181098.49062	734679.90392	ADOT BC	174+75.09	99.81 LT
104	1182751.31614	737516.67395	ADOT BC	207+54.03	66.35 RT
112	1180983.43298	734504.07562	ADOT BC	172+64.96	99.55 LT
115	1181203.01567	734767.39669	ADOT BC	176+05.48	139.53 LT
116	1181273.30051	734875.73513	RAIL	177+34.62	139.18 LT
117	1181171.16063	734788.52398	RAIL	176+05.77	101.31 LT
118	1181431.81184	735191.25911	ADOT BC	180+85.49	99.49 LT
119	1181404.49424	735211.93957	RAIL	180+87.88	65.31 LT
120	1181430.25304	735192.08380	RAIL	180+85.33	97.73 LT
124	1181003.06811	735166.01775	ADOT BC	178+30.04	245.77 RT
125	1180933.70229	734793.92996	ADOT BC	174+80.52	100.51 RT
126	1180813.90495	734608.55697	RAIL	172+59.78	99.52 RT
127	1180105.82023	733641.17091	ADOT BC	160+49.84	100.22 RT
128	1180093.96240	733651.23261	ADOT BC	160+50.15	115.76 RT
129	1180028.37932	733570.55513	RAIL	159+45.12	115.13 RT
134	1179919.50327	733116.07814	ADOT BC	155+29.47	99.14 LT
136	1177455.33781	731073.86949	6" X 6" CONC POST	123+34.14	66.19 LT
140	1176907.71711	730749.15744	6" X 6" CONC POST	117+01.05	66.00 LT
154	1174582.23043	729886.98842	6" X 6" CONC POST	92+23.96	66.64 RT
199	1165636.41092	725944.08835	WOOD POST	1504+21.65	100.07 RT
203	1164604.18932	725227.43215	WOOD POST	1491+75.31	100.15 RT
304	1169491.55420	728126.11906	CONC MON	37+94.72	65.80 LT
307	1169305.82289	728166.78920	CONC MON	36+57.97	66.29 RT
308	1168358.28263	727426.44607	CONC MON	24+62.86	66.61 LT
309	1167620.68286	726972.67700	CONC MON	15+96.86	65.76 LT
315	1166331.80296	726139.00386	WOOD POST	00+62.22	98.97 LT
350	1170926.25908	728646.32086	6" X 6" CONC MON	53+58.47	66.03 LT
351	1170907.40528	728777.02039	6" X 6" CONC MON	53+58.54	66.03 RT
352	1169421.72489	728238.41969	6" X 6" CONC MON	37+94.22	66.44 RT
353	1169305.36000	728011.52210	6" X 6" CONC MON	35+76.08	65.63 LT
356	1166162.22268	726267.65360	WOOD POST	1510+39.04	99.54 RT
357	1164726.33657	725068.68319	WOOD POST	1491+74.19	100.15 LT
1008	1160459.55971	722855.92290	⅝" REBAR	1443+07.15	100.00 LT
1019	1161487.90377	723224.50913	⅝" REBAR	1453+79.98	99.81 RT
1023	1161515.73098	723026.77672	⅝" REBAR	1453+75.43	99.82 LT
4020	1179561.77610	732734.21420	ADOT BC	150+02.93	98.79 LT
4039	1179917.79140	732966.63720	RAIL	154+18.82	198.00 LT
4041	1182732.69220	737107.03870	ADOT BC	204+00.81	141.92 LT
4045	1182279.86440	736793.94430	RAIL	198+91.13	66.19 RT
4051	1182685.95260	737558.66520	ADOT BC	207+53.48	144.04 RT
4053	1183047.87780	737729.30530	RAIL	210+94.18	65.80 LT

ADOT EXISTING R/W MONUMENTATION (S.R. 260)

PT.	NORTHING	EASTING	DESCRIPTION	STATION	OFFSET
4021	1179672.92630	732734.99320	RAIL	2354+64.85	104.29 LT
4025	1180117.25620	732257.59160	ADOT BC	2347+92.18	89.36 RT
4032	1180572.08920	731185.94860	ADOT BC	2335+88.03	99.76 RT
4033	1180678.43590	730790.43060	ADOT BC	2331+78.46	99.93 RT
4034	1180871.45700	730842.26970	ADOT BC	2331+78.32	99.93 LT
4036	1180764.74150	731237.80840	ADOT BC	2335+88.00	99.76 LT

MISCELLANEOUS R/W MONUMENTATION (S.R. 260)

PT.	NORTHING	EASTING	DESCRIPTION	STATION	OFFSET
909	1182496.60609	728613.43328	⅝" REBAR	2303+09.83	101.03 LT
910	1183307.86690	727425.06330	⅝" REBAR	2288+99.35	97.19 LT
911	1182275.38736	728820.74626	⅝" REBAR	2306+09.07	99.37 LT
912	1181867.32186	729196.99729	⅝" REBAR	2311+64.13	99.14 LT

MISCELLANEOUS R/W MONUMENTATION (U.S. 60)

PT.	NORTHING	EASTING	DESCRIPTION	STATION	OFFSET
165	1175240.85311	730129.65961	⅝" REBAR	99+25.89	66.94 RT
194	1164003.60915	724744.36161	⅝" REBAR	1484+04.74	88.49 RT
358	1164114.81823	724600.50391	⅝" REBAR	1484+03.98	93.34 LT
4046	1182268.42770	736777.07290	AL CAP	198+70.75	66.55 RT
4047	1182185.66080	736827.20650	AL CAP	198+67.50	163.26 LT
4048	1182735.99220	737559.70830	⅝" REBAR	207+81.70	102.70 LT
4050	1182684.78700	737606.50950	AL CAP	207+92.91	171.16 RT
4062	1184099.60820	739876.61280	⅝" REBAR	234+62.21	172.99 LT
4063	1184033.60400	739909.86860	⅝" REBAR	234+83.57	102.23 LT
4064	1184152.92600	739839.37300	⅝" REBAR	234+34.73	231.93 LT

Click here for US 60 Index

...\SURVEY\060RW336\SURVEY07

CHANGE ORDER REVISIONS			
C.O. NO.	DATE	BY	DESCRIPTION OF REVISIONS

DRAWING NO.	D-09-T-330
SURVEY	JANUARY 04
DRAWN/DATE	J. R. / Feb 04
ADOT REVIEW	S. McLain

ABSOLUTE SURVEYING AND MAPPING, INC.
15130 N. MAIN ST. SHOWLOW, ARIZONA 85937
PH: 928-536-7171 FAX 928-536-3657

ARIZONA DEPARTMENT OF TRANSPORTATION
INTERMODAL TRANSPORTATION DIVISION
RIGHT OF WAY PLANS SECTION

HIGHWAY NAME: GLOBE - SHOW LOW
FEDERAL IDENTIFICATION NO.: U 060-E-801
TRACS NO.: 060 NA 336 H6116 01R
ROUTE NO.: U.S. 60
SECTION NAME: Reservation Boundary - Jct SR 260 West

REGISTERED LAND SURVEYOR
CERTIFICATE NO. 28728
CLYDE J. KING
ARIZONA, U.S.A.
EXPIRES 03/31/2013

SHEET RS-7

RESULTS OF SURVEY

EXISTING R/W LINE S.R. 260

THE FOLLOWING LIST OF POINTS REPRESENTS THE EXISTING RIGHT OF WAY LINE AS DETERMINED BY AN ANALYSIS OF MONUMENTATION FOUND DURING THE COURSE OF THIS SURVEY AND THE FOLLOWING EXISTING DOCUMENTATION:
1) R/W PROJECTS: STP-053-2(31) AND F-026-1-710
2) STATIONS & OFFSETS ARE FROM EXISTING R/W ℄ OF S.R. 260

LEFT SIDE			RIGHT SIDE		
PT.	STATION	OFFSET	PT.	STATION	OFFSET
927	2288+74.92	100.00 LT	925	2288+74.92	100.00 RT
689	RAD POINT		689	RAD POINT	
938	2289+03.07	100.00 LT	691	2289+97.04	100.00 RT
689	RAD POINT		689	RAD POINT	
1655	2296+50.00	100.00 LT	1663	2296+00.00	100.00 RT
1656	2296+50.00	140.00 LT	1664	2296+00.00	140.00 RT
689	RAD POINT		689	RAD POINT	
1658	2299+00.00	140.00 LT	1665	2298+56.07	140.00 RT
1657	2299+00.00	100.00 LT	2034	RAD POINT	
689	RAD POINT		1666	2298+81.50	100.00 RT
694	2302+51.25	100.00 LT	689	RAD POINT	
689	RAD POINT		693	2300+36.63	100.00 RT
928	2303+09.92	100.00 LT	689	RAD POINT	
936	2306+09.92	100.00 LT	926	2303+09.92	100.00 RT
933	2311+66.87	100.00 LT	935	2306+09.92	100.00 RT
931	2315+66.87	100.00 LT	934	2311+66.87	100.00 RT
696	RAD POINT		929	2315+66.87	100.00 RT
937	2323+50.91	100.00 LT	696	RAD POINT	
696	RAD POINT		698	2324+52.26	100.00 RT
932	2327+78.16	100.00 LT	696	RAD POINT	
810	2331+78.16	100.00 LT	930	2327+78.16	100.00 RT
809	2335+88.67	100.00 LT	812	2331+78.16	100.00 RT
807	2339+88.67	100.00 LT	811	2335+88.67	100.00 RT
704	RAD POINT		805	2339+88.67	100.00 RT
808	2351+91.64	100.00 LT	704	RAD POINT	
702	687.72 AHD P.I.	92.11 LT P.O.S.T.	705	2351+23.12	100.00 RT
701	753.62 AHD P.I.	93.62 LT P.O.S.T.	704	RAD POINT	
814	973.33 AHD P.I.	98.82 LT P.O.S.T.	806	2351+91.64	100.00 RT
			813	893.74 AHD P.I.	102.92 RT P.O.S.T.

MISCELLANEOUS MONUMENTATION

PT.	NORTHING	EASTING	DESCRIPTION
425	1166357.53821	726113.25084	BRASS CAP
428	1166302.48856	726156.07518	BRASS CAP
429	1166254.89986	726143.11426	BRASS CAP
430	1165830.22693	726592.81908	BRASS CAP
1602	1184025.05296	741958.46807	2" ALUM CAP
1605	1184026.41275	741347.57429	2.5" ALUM CAP
4054	1183734.20410	737752.65740	⅝" REBAR

ASM CONTROL POINTS

PT.	NORTHING	EASTING	DESCRIPTION
128	1180093.96240	733651.23261	ADOT B.C.
309	1167620.68286	726972.67700	CONC. MON.

INFORMATION USED

SECTION	TOWNSHIP	RANGE	BOOK	PAGE	DESC
1	9N	21E	9	3	SUBDIVISION
24	10N	21E	6	40	SUBDIVISION
19	10N	22E	16	43	SUBDIVISION
20	10N	22E	3	44	SUBDIVISION
20	10N	22E	2	34	SUBDIVISION
20	10N	22E	1	5	SUBDIVISION
19	10N	22E	1	19	SUBDIVISION
30	10N	22E	4	24	SURVEY

SECTION	TOWNSHIP	RANGE	DESC
20	10N	22E	UNRECORDED SURVEY (MATKIN MURPHEY 1993)

GENERAL NOTES

TWO NGS CONTROL STATIONS WERE USED TO ESTABLISHED THE CONTROL BASELINE FOR THIS SURVEY AND THEY ARE AS FOLLOWS:

SHOW LOW 2 NAD 83(1992) 34°15'38.68456"(N) 110°00'11.91150"(W)
GRID COORDINATES (CORPSCON) N 1186306.37213 E 749357.02300
GROUND COORDINATES N 1186791.57141 E 749663.51002
JUNCTION NAD 83(1992) 34°15'45.72609"(N) 110°01'16.57407"(W)
GRID COORDINATES (CORPSCON) N 1187009.91801 E 743929.00893
GROUND COORDINATES N 1187495.40507 E 744233.27509

THE FOLLOWING PARAMETERS WERE SET INTO THE POST PROCESSING SOFTWARE AS THE BASIS FOR CONTROL ON THIS SURVEY:

SYSTEM: UNITED STATES STATE PLANE 1983
ZONE: ARIZONA EAST ZONE
DATUM: NORTH AMERICAN 1983 (CONUS) EQUIVALENT TO WGS-84
GEOID MODEL: GEOID99 (CONTINENTAL US)

UNITS = INTERNATIONAL FEET (1 FOOT = 0.3048 METERS EXACTLY)

COORDINATES WERE SCALED TO SURFACE USING PC SURVEY SOFTWARE AND APPLYING A COMBINED SCALE FACTOR OF 1.000409

ALL BEARINGS ARE GRID BEARINGS. DISTANCES ARE GROUND DISTANCES AND COORDINATES ARE GROUND COORDINATES.

MONUMENT VERIFICATION AND ACCEPTANCE:

THE MONUMENTATION SHOWN ON THIS "RESULTS OF SURVEY" WAS BASED ON AN OBSERVATION AND EVALUATION OF PHYSICAL CORROBORATING EVIDENCE IN THE FIELD; AND A REVIEW AND ANALYSIS OF EXISTING DRAWINGS, PLATS, AND NOTES READILY AVAILABLE AT THE TIME THE SURVEY WAS PREPARED.

THIS RESULTS OF SURVEY IS ON FILE IN THE FILE ROOM OF THE RIGHT OF WAY PLANS SECTION OF THE ARIZONA DEPARTMENT OF TRANSPORTATION, 205 SOUTH 17TH AVE, MD 612E, PHOENIX, AZ 85007. (602) 712-7270
SEE ADOT R/W FILE COPY FOR MOST CURRENT ADDITIONS OR REVISIONS.

COORDINATE POINT CROSS REFERENCE

PT. (U 060-E-801)	NORTHING (U 060-E-801)	EASTING (U 060-E-801)	DESCRIPTION (U 060-E-801)	PT. (U 060-E-701)	NORTHING (U 060-E-701)	EASTING (U 060-E-701)	DESCRIPTION (U 060-E-701)
100	1180015.49979	737795.79477	BC	463	1180009.01236	737791.73855	BC
103	1182728.44975	737786.13662	PIPE	461	1182721.94740	737782.08046	PIPE
107	1185381.16399	737784.81324	BC	460	1185374.64706	737780.75709	BC
1013	1183982.72504	740211.81710	(C)	1500	1183976.21585	740207.74763	(C)
1053	1182717.06112	743062.23820	⅝" REBAR	462	1182710.55883	743058.15303	⅝" REBAR
1054	1180035.09173	740432.81341	BRASS CAP	464	1180028.60419	740428.74269	BRASS CAP
1055	1185379.90319	740411.85133	ALUM CAP	466	1185373.38627	740407.78073	ALUM CAP
1056	1182722.76646	740422.27249	(C)	1612	1182716.25725	740418.20186	(C)

Click here for US 60 Index

...\SURVEY\060RW336.SURVEY08

CHANGE ORDER REVISIONS					
C.O. NO.	DATE	BY	DESCRIPTION OF REVISIONS		

DRAWING NO.	D-09-T-330
SURVEY	JANUARY 04
DRAWN/DATE	J. R. / Feb 04
ADOT REVIEW	S. McLain

ABSOLUTE SURVEYING AND MAPPING, INC.
15138 N. MAIN ST. SHOW LOW, ARIZONA 85937
PH. 928-536-7171 FAX 928-536-5697

ARIZONA DEPARTMENT OF TRANSPORTATION
INTERMODAL TRANSPORTATION DIVISION
RIGHT OF WAY PLANS SECTION

HIGHWAY NAME: GLOBE - SHOW LOW
FEDERAL IDENTIFICATION NO.: U 060-E-801
TRACS NO. 060 NA 336 H6116 01R
ROUTE NO.: U.S. 60
SECTION NAME: Reservation Boundary - Jct SR 260 West

REGISTERED LAND SURVEYOR — CERTIFICATE NO. 28728 — CLYDE J. KING — Date Signed 1-26-04 — ARIZONA, U.S.A.
EXPIRES 03/31/2013
SHEET RS-8