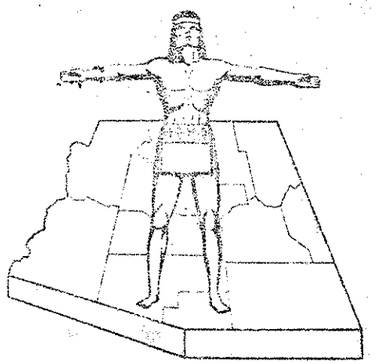

STATE OF ARIZONA
STATE HIGHWAY DEPARTMENT

RIGHT OF WAY PLAN OF THE

APACHE TRAIL

STATE HIGHWAY

PROJECT NO. **NON S-214-501**

GILA

COUNTY

SHEET NO.	STATE PROJECT NO.	TOTAL SHEETS
1	NON S-214-501	3

RIGHT OF WAY MAP NO. D-4-T-326

ALIGNMENT, RIGHT OF WAY
APPROVED IN ACCORDANCE WITH HIGHWAY PLANS.
SHEET 1 THRU 3
DATE 3-21-1963 ACTING STATE ENGINEER

APPROVED IN ACCORDANCE WITH RESOLUTION DATED 19 MINUTES OF THE ARIZONA HIGHWAY COMMISSION RES. NO.

A.E.E. NO. 88240

RW/PLANS
FILE SET

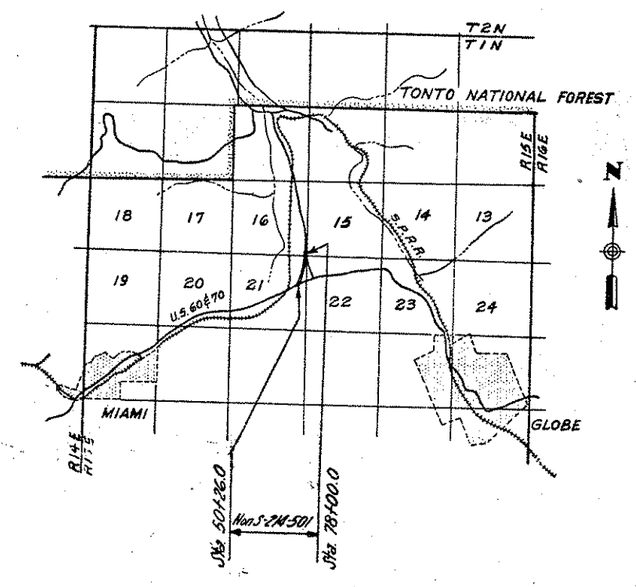

Click here for US 60 Index

NOTE:

THE SOLID DOT, AS SHOWN BELOW, DOES NOT DESIGNATE A R/W MARKER BUT REPRESENTS AN ANGLE POINT OR CHANGE OF DIRECTION IN THE R/W LINE & IS FOR OFFICE USE ONLY.

CONVENTIONAL SIGNS

HIGHWAY CENTER LINES
STATE AND NATIONAL LINES
CITY LIMITS
COUNTY LINE
TOWNSHIP AND RANGE LINES
SECTION LINES
HIGHWAY R/W LINE (NEW)
RAILROAD R/W LINE
PROPERTY LINE
LOT AND PROPERTY LINE (WITHIN EXISTING R/W)
RAILROAD
COMMON R.R. AND EXIST HWY R/W
ACCESS TO BE DENIED
ACCESS OPEN
PARCEL ITEM NO.
FOREST, NATL MONUMENTS AND INDIAN BOUDARIES
LAND GRANT BOUNDARY
R/W MARKER (EXISTING)
HIGHWAY R/W LINE (EXISTING)
SUBDIVISION OR LOT LINE

TELEPHONE LINE
POWER LINE
WATER LINE
GAS LINE
SEWER LINE
STORM DRAIN
UNDERGROUND TEL. CABLE
BARBED WIRE FENCE & OTHER
CHAIN LINK FENCE
POWER TRANSMISSION LINE
TELEPHONE & POWER LINE
POWER POLE WITH TRANSFORMER
DOWN GUY
LIGHT POLE
FIRE HYDRANT
WATER METER
WATER VALVE
MANHOLE
EXIST ROAD OR TRAVELED WAY
GAS METER
GAS VALVE

ARIZONA HIGHWAY COMMISSION
APPROVED FOR RIGHT-OF-WAY ACQUISITION
STATE HIGHWAY ENGINEER
DEPUTY STATE ENGINEER — Mar. 29, 1963 DATE

DEPARTMENT OF COMMERCE
BUREAU OF PUBLIC ROADS
APPROVED
DIVISION ENGINEER — DATE

APACHE TRAIL HWY.
Jct. S.R. 88 & U.S. 60 GLOBE
GILA COUNTY

Click here for US 60 Index

REVISIONS				
DATE	BY	DESCRIPTION	PROJECT NO.	Non S-214-501
			DRAWING NO.	D-4-T-326
			SHEET NO.	2 of 3
			DRAWN BY	E.T. Espinoza
			DATE COMP.	March 26, 1963
			SCALE	1" = 100'

REDUCED SIZE

OWNERSHIP RECORD

PARCEL NUMBER	OWNER	DESCRIPTION	TOTAL AREA	AREA REQUIRED GROSS INCLUDING EXISTING R/W	AREA REQUIRED NET EXCLUDING EXISTING R/W	EASEMENT AREA	REMAINDER LEFT	REMAINDER RIGHT	SHEET NUMBER	DATE PROP. ACQ.
A-59	Inspiration Consolidation Copper Co.	NE 1/4 Sec. 21, E 1/2 SE 1/4 Sec. 16 T1N R15E	60.0A This Project	7.7A	5.4A	0	52.3A	0	3	6-15-64

CHECKED BY. HALLEY
HARD COPY

APACHE TRAIL HWY.
Jct. S.R. 88 & U.S. 60 GLOBE
GILA COUNTY

Click here for US 60 Index
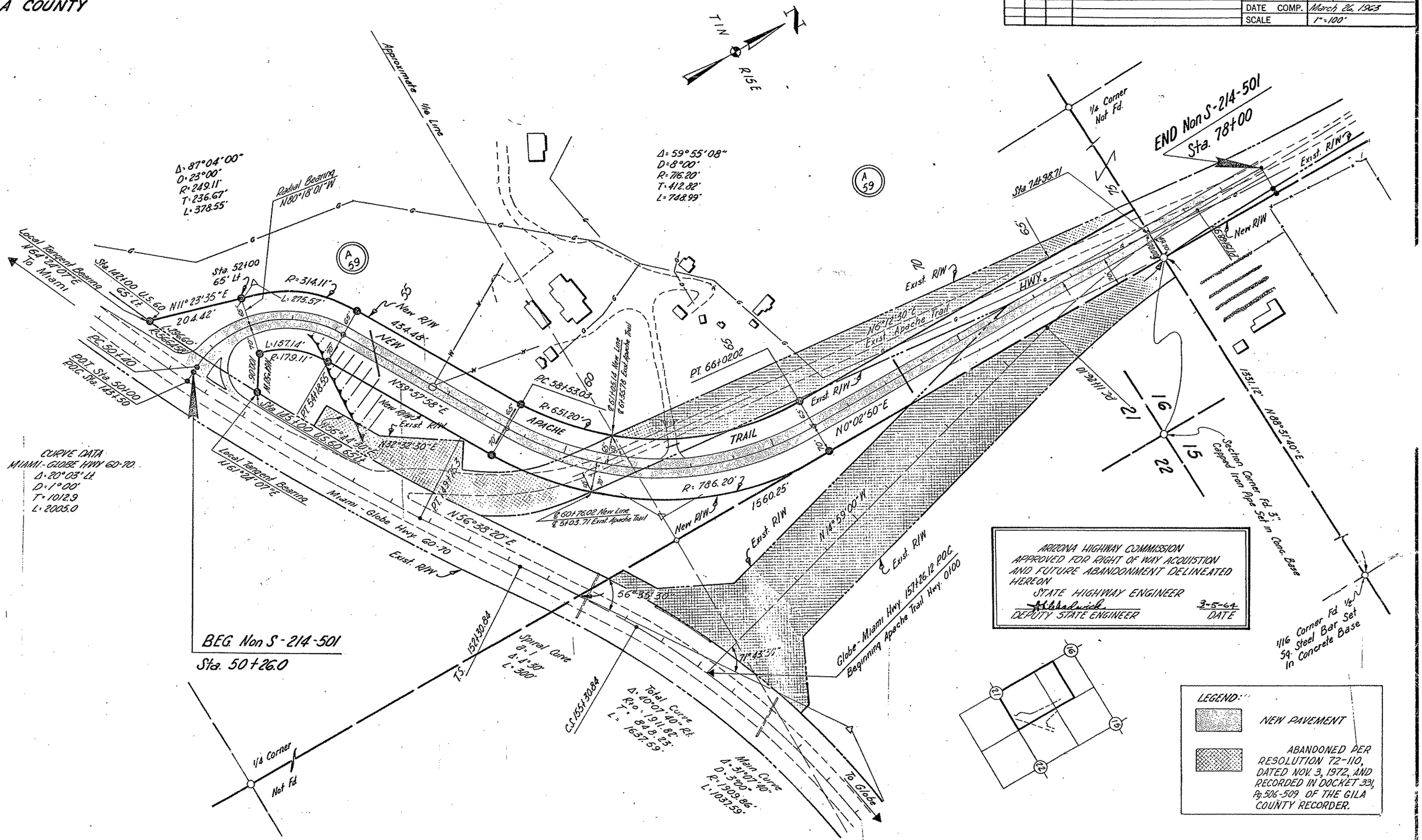
REVISIONS					
CONG	DATE	BY	DESCRIPTION	PROJECT NO.	Non S-214-501
245	3/64	E.T.E.	CHANGED AREA, OLD RD TO BE ABANDONED BY COMM. ACTION, SEE LEGEND	DRAWING NO.	D-4-T-326
3809	1-7-74	B.J.N.	ADDED ABANDONMENT PER RES. 72-110	SHEET NO.	3 of 3
				DRAWN BY	E.T. Espinoza
				DATE COMP.	March 26, 1963
				SCALE	1" = 100'