FHWA REGION	STATE	PROJECT NUMBER	SHEET NUMBER	TOTAL SHEETS	FINALIZED PLANS
9	ARIZ.	F-BP-026-1-712	1	8	

DRAWING NUMBER	D-4-T-361

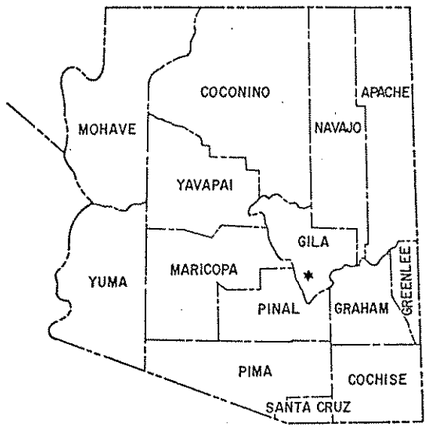

STATE OF ARIZONA
DEPARTMENT OF TRANSPORTATION

HIGHWAYS DIVISION
RIGHT OF WAY PLAN OF THE
GLOBE-SHOW LOW HWY.
JCT. U.S. 60 & U.S. 70
U.S. 60
PROJECT NO. F-BP-026-1-712

GILA COUNTY DISTRICT 7

LENGTH OF PROJECT = 0.848 MILES

Click here for US 60 Index

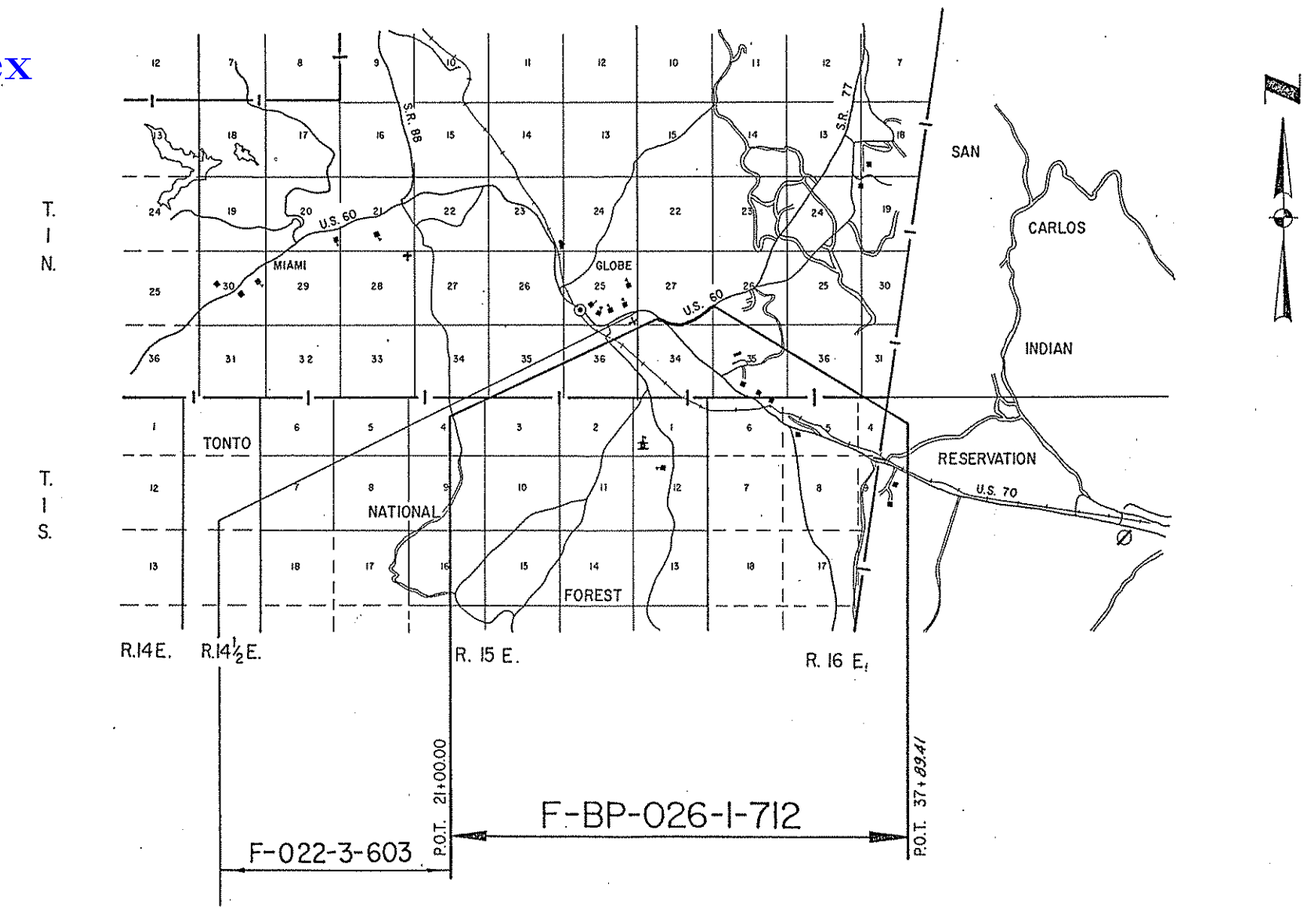

Public Hearing Requirements satisfied NOT REQUIRED

Environmental Impact Statement Requirements satisfied 12-8-78.

ARIZONA DEPARTMENT OF TRANSPORTATION BOARD APPROVED FOR RIGHT OF WAY ACQUISITION IN ACCORDANCE WITH RESOLUTION 89-09-A-77 DATE 9/5/89

THOMAS A. BRYANT, II STATE ENGINEER.

DEPUTY STATE ENGINEER DATE

Approved in accordance with Roadway Plans

DEPUTY STATE ENGINEER 4-3-80 DATE

ARIZONA DEPARTMENT OF TRANSPORTATION BOARD
Approved for Right of Way Acquisition in accordance with Resolution Number 80-05-A-15 Dated 3-21-1980

Oscar T. Lyon, Jr. State Engineer

CHIEF DEPUTY STATE ENGINEER 4/3/80 DATE

U.S. DEPARTMENT OF TRANSPORTATION
FEDERAL HIGHWAY ADMINISTRATION

DIVISION ENGINEER DATE

Click here for US 60 Index

GLOBE- SHOW LOW HWY.
JCT. U.S. 60 & U.S. 70
GILA COUNTY

REVISIONS				PROJECT NO.	F-BP-026-1-712
C.O. No.	DATE	BY	DESCRIPTION	DRAWING NO.	D-4-T-361
7299	6-30-86	RM	Revd. Proj. No.	SHEET NO.	2 Of 8
				DRAWN BY	L.F.W.
				DATE COMP.	3-31-80
				SCALE	—

A

Acres	Ac.
Ahead	Ahd.
And	&
And Wife	et ux
And Others	et al
And Husband	et vir
Angle	∠
Approximate	Approx.
Arbitrary	Arb.
Asphalt	Asph.
At	@
Avenue	Ave.

B

Back	Bk.
Bank Protection	B.P.
Barbed Wire	B.W.
Bearing	Brng.
Beginning	Beg.
Book	Bk.
Borrow	Bor.
Boulevard	Blvd.
Boundary	Bndry.
Brass Cap	B.C.
Bridge	Br.
Building	Bldg.
Bureau of Indian Affairs	B.I.A.
Bureau of Land Management	B.L.M.
Bureau of Reclamation	B.R.

C

Calculated	Calc. or C.
Cattle Guard	C.G.
Center	Ctr.
Center to Center	C. to C.
Centerline	℄
Channel	Chan.
Concrete	Conc.
Concrete Box Culvert	C.B.C.
Construction	Constr.
Contractor	Cont.
Corner	Cor.
Corrugated Metal Pipe	C.M.P.
County	Co.
Creek	Ck.
Cubic Yard	C.Y.
Culvert	Culv.
Curve Data	
Curve to Spiral	C.S.
Degree of Change per 100'	a
Length of Curve	L
Radius	R
Spiral to Curve	S.C.
Spiral to Tangent	S.T.
Delta	△
Point of Curve	P.C.
Deflection (Total Curve)	I

Curve Data	
Point of Tangent	P.T.
Point of Compound Curve	P.C.C.
Point of Reverse Curve	P.R.C.
Point of Reverse Spiral	P.R.S.
Point of Intersection	P.I.
Degree of Curve	D
Tangent Length	T
Tangent to Spiral	T.S.

D

Deceleration	Decel.
Deflection	Defl.
Department	Dept.
Detour	Det.
Diameter	Dia.
Distance	Dist.
Ditch and Dyke	D.& D.
Docket	Dkt.
Drawing	Dwg.
Drive	Dr.
Dyke	Dk.
Drainage	Drn.
Drainage Easement	D.E.

E

Each	Ea.
Easement	Esmt.
East	E.
Elevation	Elev.
Embankment	Emb.
Engineer	Engr.
Equal	Eq. or =
Equation	Equa.
Excavation	Excav.
Existing	Exist.
Extend	Ext.

F

Federal	Fed.
Feet	Ft. or '
Fence	Fc.
Flowage Easement	F.E.
Forest	For.
Found	Fnd.
Frame	Fr.
Freeway	Frwy.
Future	Fut.

G

Galvanized	Galv.
Gauge	Ga.
Government	Govt.
Grader	Gr.
Guard	Gd.

H

Headwall	Hdwl.
Highway	Hwy.
House	Hse.

I

Inch	In. or "
Include	Incl.
Interchange	Intcg.
Iron Pipe	I.P.
Irrigation	Irr.

J

Joint	Jt.
Junction	Jct.

L

Left	Lt.
Length	Lgth.
Line	Ln.
Linear Feet	L.F.
Local Tangent Bearing	L.T.B.

M

Manhole	M.H.
Material	Matl.
Maximum	Max.
Median	Med.
Mile	Mi.
Mile Post	M.P.
Minimum	Min.
Minute	'
Miscellaneous	Misc.
Monument	Mon.
Mountain	Mt.

N

National	Natl.
North	N.
Number	No.

O

Opening	Opng.
Outside Diameter	O.D.
Office	Off.

P

Page	Pg.
Parcel	Par.
Parkway	Pkwy.
Per	/
Percent	%
Place	Pl.
Point on Curve	P.O.C.
Point on Tangent	P.O.T.
Point on Semi-Tangent	P.O.S.T.
Power Line	P.L.
Private	Pvt.
Project	Proj.
Property	Prop.
Proposed	Propsd
Protection	Prot.

Q

Quadrant	Quad.

R

Railroad	R.R.
Range	Rng. or R.
Record	Rec. or (R)
Reinforced	Reinf.
Reinforced Concrete Pipe	R.C.P.
Required	Reqd.
Reservation	Res.
Right	Rt.
Right of Way	R/W
Road	Rd.
Roadway	Rdwy

S

Second	"
Section	Sec.
Sheet	Sht.
Skew	Sk.
Slope Easement	S.E.
South	S.
Specifications	Specs.
Square	Sq.
Square Feet	ϕ
State Route	S.R.
Station	Sta
Street	St.
Subdivision	Subdiv.
Survey	Sur.

T

Telegraph	Tlg.
Telephone	Tel.
Township	Twp. or T.
Temporary Construction Easement	T.C.E.
Traffic Interchange	T.I.
Turnout	T.O.
Typical	Typ.

U

United States General Land Office	U.S.G.L.O.
Underground	Ungnd.

V

Vertical	Vert.

W

West	W
West Bound	W.B.
Warranty Deed	W.D.

Y

Yard	Yd.

STANDARD ABBREVIATIONS

BRUNING 44-512

GLOBE- SHOW LOW HWY.
JCT. U.S. 60 & U.S. 70
GILA COUNTY

Click here for US 60 Index

PROJECT NO.	F-BP-026-1-712
DRAWING NO.	D-4-T-361
SHEET NO.	3 OF 8
DRAWN BY	L.F.W.
DATE COMP.	3-31-80
SCALE	

ITEM	SYMBOL
HIGHWAY SURVEY CENTERLINE	
HIGHWAY CONSTRUCTION CENTERLINE	
HIGHWAY CENTERLINE (EXISTING)	
HIGHWAY RIGHT OF WAY LINE (NEW)	
HIGHWAY RIGHT OF WAY LINE (EXISTING)	
CONTROLLED ACCESS (FULL)	
CONTROLLED ACCESS (PARTIAL)	
CONTROLLED ACCESS (EXISTING)	
RAILROAD RIGHT OF WAY LINE	
RAILROAD RIGHT OF WAY LINE COMMON TO HIGHWAY RIGHT OF WAY LINE (EXISTING)	
NATIONAL OR STATE BOUNDARY LINE	
FOREST, NATIONAL MONUMENT, MILITARY OR INDIAN RESERVATION	
COUNTY LINE	
TOWNSHIP OR RANGE LINE	
SECTION LINE	
QUARTER OR MID SECTION LINE	
SIXTEENTH OR GOVERNMENT LOT LINE	
LAND GRANT BOUNDARY LINE	
CITY LIMITS BOUNDARY LINE	
SUBDIVISION OR LOT BOUNDARY LINE	
PROPERTY OWNERSHIP BOUNDARY LINE	
PROPERTY LEASE BOUNDARY LINE	L L
SURVEY MEANDER LINE	
POWER LINE	
POWER TRANSMISSION LINE	
TELEPHONE OR TELEGRAPH LINE	
TELEPHONE AND POWER LINE (COMBINATION)	
UNDERGROUND TELEPHONE CABLE	T T T T
WATER UTILITY LINE	W 6" W 6" W
NATURAL GAS UTILITY LINE	G 2" G 2" G
SANITARY SEWER LINE	S 8" S 8" S
STORM SEWER LINE	SS 36" SS 36" SS

ITEM	SYMBOL
HIGHWAY SLOPE OR DRAINAGE EASEMENT (NEW)	
HIGHWAY SLOPE OR DRAINAGE EASEMENT (EXISTING)	
TEMPORARY CONSTRUCTION EASEMENT (NEW)	
ROAD (NEW) (SHOULDER TO SHOULDER WIDTH)	
ROAD (EXISTING) (SHOULDER TO SHOULDER WIDTH)	
RAILROAD TRACK	
RIVER OR CREEK (CONTINUOUS FLOW)	
RIVER OR CREEK (INTERMITTENT FLOW)	
NATURAL DRAINAGE OR A WASH	
CANAL, CHANNEL, OR DITCH (NEW)	
CANAL, CHANNEL, OR DITCH (EXISTING)	
IRRIGATION DITCH OR LINE (NEW)	IRR IRR
IRRIGATION DITCH OR LINE (EXISTING)	IRR IRR
DYKE OR LEVEE (NEW)	
DYKE OR LEVEE (EXISTING)	
BANK PROTECTION	
RETAINING WALL	
CONSTRUCTION OR SLOPE LIMITS	
WIRE OR BARBED WIRE FENCE	
CHAIN LINK FENCE	
WOOD FENCE	
STONE FENCE	
ROAD GUARD (NEW)	
ROAD GUARD (EXISTING)	
CURB	
CURB AND GUTTER	
DEPRESSED CURB WITH GUTTER (NEW)	
DEPRESSED CURB WITH GUTTER (EXISTING)	
TREES (DECIDUOUS)	
TREES (CONIFEROUS)	
HEDGE OR SHRUBBERY	

EXIST. PAVEMENT

NEW PAVEMENT

EXIST. PAVEMENT, TO BE OBLITERATED

NEW STRUCTURES (BRIDGES, ETC. NOT COVERED BY PAVEMENT)

EXCESS TAKE

STANDARD SYMBOLS

ITEM	SYMBOL
BRIDGE (NEW)	
BRIDGE (EXISTING)	
PIPE CULVERT (NEW)	
PIPE CULVERT (EXISTING)	
BOX CULVERT (NEW)	
BOX CULVERT (EXISTING)	
CATTLE GUARD (NEW)	
CATTLE GUARD (EXISTING)	
GATE (NEW)	
GATE (EXISTING)	
FORD (NEW)	
FORD (EXISTING)	
TRAFFIC DIRECTIONAL FLOW ARROWS	
DRAINAGE DIRECTIONAL FLOW ARROWS	
PROPERTY LIMIT ARROWS	
LEASE LIMIT ARROWS	L L
PROPERTY TIE BARS	
SURVEY MONUMENT, NEW	
SURVEY MONUMENT, EXISTING	
NEW RIGHT OF WAY CONTROL POINT	
RIGHT OF WAY MARKER, EXISTING	

NORTH ARROW

○ FOUND SEC. COR. or 1/4 COR.

+ UNFOUND SEC. COR. or 1/4 COR.

(3) FOUND CENTER SEC.

(3) UNFOUND CENTER SEC.

5/32" Diameter Circle. No.1 Rapidograph Pen, Or Equal.

1/2" Diameter Circle. No.1 Rapidograph Pen, Or Equal.

5/32" Diameter Circle. No.1 Rapidograph Pen, Or Equal.

SECTION CORNER

CENTER OF SECTION

1/4 CORNER

7-614 PARCEL BUBBLE Size 3/4" 7-614 7-614-LI

BRUNING 44-512

GLOBE-SHOW LOW HWY.
JCT. U.S. 60 & U.S. 70
GILA COUNTY

Click here for US 60 Index

REVISIONS				PROJECT NO.	F-BP-026-1-712
C.O. No.	DATE	BY	DESCRIPTION	DRAWING NO.	D-4-T-361
5612	6-6-80	P.Todd	Added Parcel 4-220-1. Revised Area of	SHEET NO.	4 OF 8
"	"	"	Parcel 4-220.	DRAWN BY	L.F.W.
7299	6-20-84	PJM	Revised Proj. No.	DATE COMP.	3-31-80
7987	8-10-89	CLW	Added Parcel 4-316 and Note	SCALE	—

Note:
Parcel 4-316 to be acquired for Construction Project H 0389 04C

OWNERSHIP RECORD										ACQUISITION RECORD					
PARCEL NUMBER	OWNER	DESCRIPTION	TOTAL AREA	AREA REQUIRED GROSS INCLUDING EXISTING R/W	AREA REQUIRED NET EXCLUDING EXISTING R/W	EASEMENT AREA	REMAINDER LEFT	REMAINDER RIGHT	SHEET NUMBER	BOARD APPROVAL	TYPE & DATE OF INSTRUMENT	RECORDED DATE	RECORDED BOOK	RECORDED PAGE
4-220	Church Of Jesus Christ of Latter Day Saints	Pt. SW¼ SE¼ Sec. 27, T1N, R15½E	11.93 Ac.			~~0.41~~ T.C.E. 0.05 Ac.	11.93 Ac.		6&7	8-27-80	TCE 8-14-80	NOT RECORDED		
4-220-1	Frank Eugene Hollis, Trustee, et al	Pt. S½SE¼ Sec. 27, T1N, R15½E	33.19 Ac.			T.C.E. 0.31 Ac.	33.19 Ac.		6&7	9-12-80	TCE 8-6-80	10-20-80	516	976-977
4-316	G.B. Investment Co., Az. Corp.	Pt. NW¼NE¼ Sec. 34, T1N, R15½E	7.62 Ac.		0.14 Ac.		7.48 Ac.		5&6					

CHECKED BY _____ DATE _____
HARD COPY _____
BRUNING 44-512

GLOBE- SHOW LOW HWY.
JCT. U.S. 60 & U.S. 70
GILA COUNTY

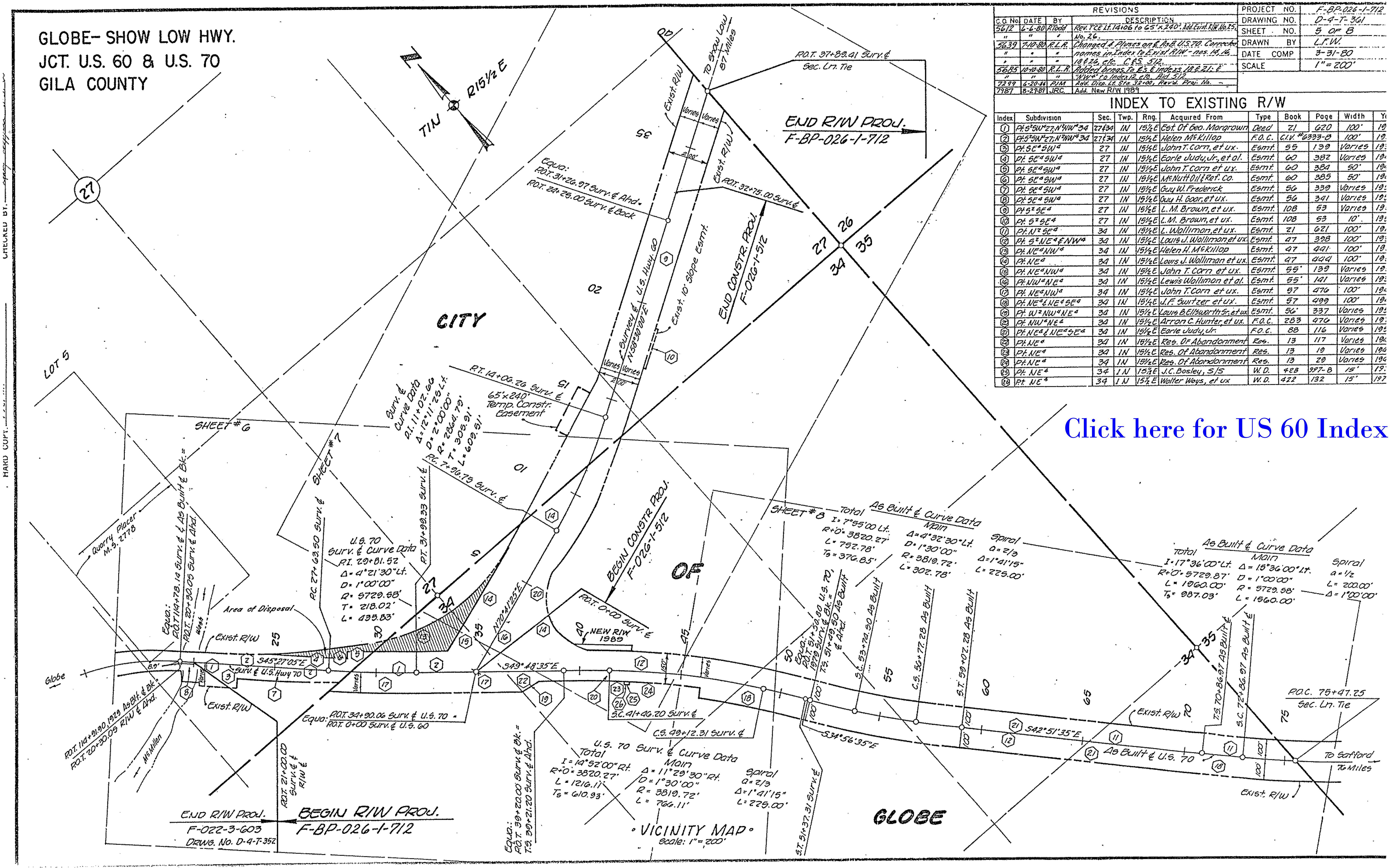

REVISIONS			
C.O. No.	DATE	BY	DESCRIPTION
5612	6-6-80	R.Todd	Rev. TCE Lt. 14+06 to 65'x240'. Add Exist. R/W No. 25,
"	"	"	No. 26.
5639	7-10-80	R.L.R.	Changed 4 Pluses on ℄ As B. U.S. 70. Corrected
"	"	"	names in Index to Exist R/W - nos. 14, 16,
"	"	"	18 & 26, etc. C & S 512.
5685	10-10-80	R.L.R.	Added brngs. To ℄s & indexs 18 & 21; &
"	"	"	"NW4" to Index 12 etc. Bid 512
7299	6-20-86	PJM	Add. Disp. Lt. Sta. 32+00, Rev'd. Proj. No. -
7987	8-29-89	JRC	Add. New R/W 1989

PROJECT NO.	F-BP-026-1-712
DRAWING NO.	D-4-T-361
SHEET NO.	5 OF 8
DRAWN BY	L.F.W.
DATE COMP	3-31-80
SCALE	1" = 200'

INDEX TO EXISTING R/W

Index	Subdivision	Sec.	Twp.	Rng.	Acquired From	Type	Book	Page	Width	Y
1	Pt. S½SW¼27, N½NW¼34	27 & 34	1N	15½E	Est. Of Geo. Margrown	Deed	21	620	100'	19
2	Pt. S½SW¼27; N½NW¼34	27 & 34	1N	15½E	Helen McKillop	F.O.C.	C.I.V. #6333-B		100'	19
3	Pt. SE¼SW¼	27	1N	15½E	John T. Corn, et ux.	Esmt.	55	139	Varies	19
4	Pt. SE¼SW¼	27	1N	15½E	Earle Judy, Jr., et al.	Esmt.	60	382	Varies	19
5	Pt. SE¼SW¼	27	1N	15½E	John T. Corn et ux.	Esmt.	60	384	50'	19
6	Pt. SE¼SW¼	27	1N	15½E	McNutt Oil & Ref. Co.	Esmt.	60	385	50'	19
7	Pt. SE¼SW¼	27	1N	15½E	Guy W. Frederick	Esmt.	56	339	Varies	19
8	Pt. SE¼SW¼	27	1N	15½E	Guy H. Goor, et ux.	Esmt.	56	341	Varies	19
9	Pt. S½SE¼	27	1N	15½E	L. M. Brown, et ux.	Esmt.	108	53	Varies	19
10	Pt. S½SE¼	27	1N	15½E	L. M. Brown, et ux.	Esmt.	108	53	10'	19
11	Pt. N½SE¼	34	1N	15½E	L. Wolliman, et ux.	Esmt.	21	621	100'	19
12	Pt. S½NE¼ & NW¼	34	1N	15½E	Louis J. Wolliman et ux.	Esmt.	47	398	100'	19
13	Pt. NE¼NW¼	34	1N	15½E	Helen H. McKillop	Esmt.	47	441	100'	19
14	Pt. NE¼	34	1N	15½E	Louis J. Wolliman et ux.	Esmt.	47	444	100'	19
15	Pt. NE¼NW¼	34	1N	15½E	John T. Corn et ux.	Esmt.	55	139	Varies	19
16	Pt. NW¼NE¼	34	1N	15½E	Lewis Wolliman et al.	Esmt.	55	141	Varies	19
17	Pt. NE¼NW¼	34	1N	15½E	John T. Corn et ux.	Esmt.	57	476	100'	19
18	Pt. NE¼ & NE¼SE¼	34	1N	15½E	J.F. Switzer et ux.	Esmt.	57	499	100'	19
19	Pt. W½NW¼NE¼	34	1N	15½E	Louis B. Ellsworth Sr. et ux.	Esmt.	56	337	Varies	19
20	Pt. NW¼NE¼	34	1N	15½E	Arron C. Hunter, et ux.	F.O.C.	283	470	Varies	19
21	Pt. NE¼ & NE¼SE¼	34	1N	15½E	Earle Judy, Jr.	F.O.C.	88	116	Varies	19
22	Pt. NE¼	34	1N	15½E	Res. Of Abandonment	Res.	13	117	Varies	19
23	Pt. NE¼	34	1N	15½E	Res. Of Abandonment	Res.	13	19	Varies	19
24	Pt. NE¼	34	1N	15½E	Res. Of Abandonment	Res.	13	29	Varies	19
25	Pt. NE¼	34	1N	15½E	J.C. Bosley, S/S	W.D.	428	997-8	15'	19
26	Pt. NE¼	34	1N	15½E	Walter Ways, et ux	W.D.	422	132	15'	197

GLOBE – SHOW LOW HWY.
JCT. U.S. 60 & U.S. 70
GILA COUNTY

Click here for US 60 Index

C.O. NO.	DATE	BY	DESCRIPTION
7987	9-23-89	L.M.F.	Added New R/W Par. 4-316

REVISIONS				PROJECT NO.	F-BP-026-1-712
C.O. No	DATE	BY	DESCRIPTION	DRAWING NO.	D-4-T-361
5612	6-2-80	P.Todd	Add. Parcel 4-220-1 w/TCE & T.D. to Parcel 4-220.	SHEET NO.	6 OF 8
"	"	"	Rev. T.D. & TCE for Parcel 4-220. Add Detail "C"	DRAWN BY	L.F.W.
5839	7-10-80	A.L.R.	See C.O. For Revisions. C.d.s. 512	DATE COMP.	3-31-80
5685	10-10-80	R.L.R.	Added "Varies" From & To Exist R/W Rt.	SCALE	1"=100'
"	"	"	45+20 Etc. Bid 512.		
7299	6-20-86	PJM	Added Disp. Lt. Sta 32+00, Rev'd Proj. No.		

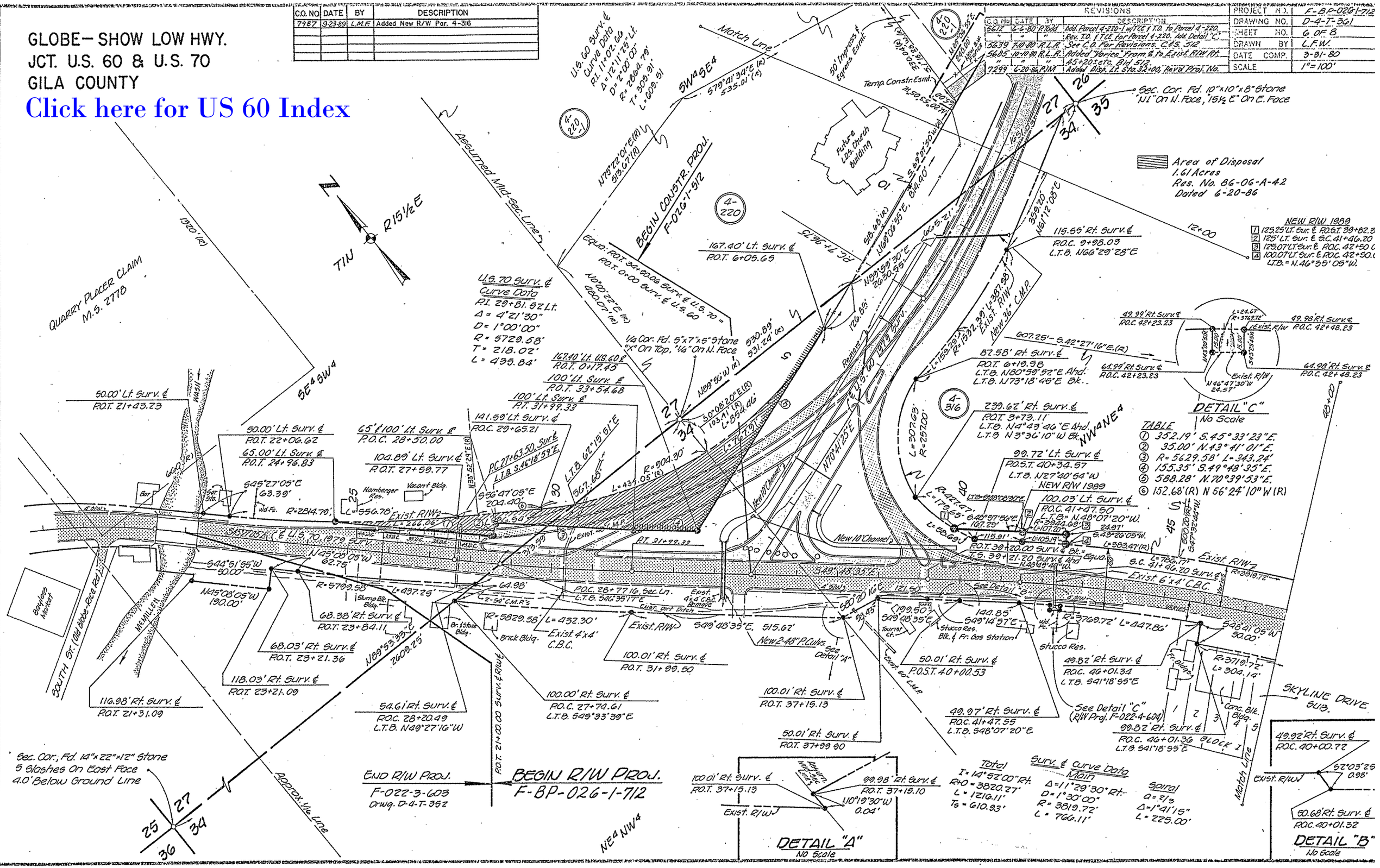

GLOBE – SHOW LOW HWY.
JCT. U.S. 60 & U.S. 70
GILA COUNTY

REVISIONS				PROJECT NO.	F-BP-026-1-712
C.O. No.	DATE	BY	DESCRIPTION	DRAWING NO.	D-4-T-301
5612	6-6-80	PTodd	Added Parcel 4-220-1 w/ T.C.E. & T.D. to Parcel 4-220.	SHEET NO.	7 OF 8
"	"	"	Rev. T.C.E. & T.D. in Parcel 4-220.	DRAWN BY	L.F.W.
3639	7-10-80	R.L.R.	Called out exist. R/W & 20' to O.C.'s. Added	DATE COMP.	3-31-80
"	"	"	24" R Curb at 14+60. "Remove" to exist	SCALE	1"=100'
"	"	"	pipe at 14+93.3. C.P.S. 512		
3685	10-10-80	R.L.R.	Added Gate at T.D. to L.D.S. Church. Bid 512		

HARD COPY. 7021.M1 CHECKED BY. Lenny Noyes 3-31-1980

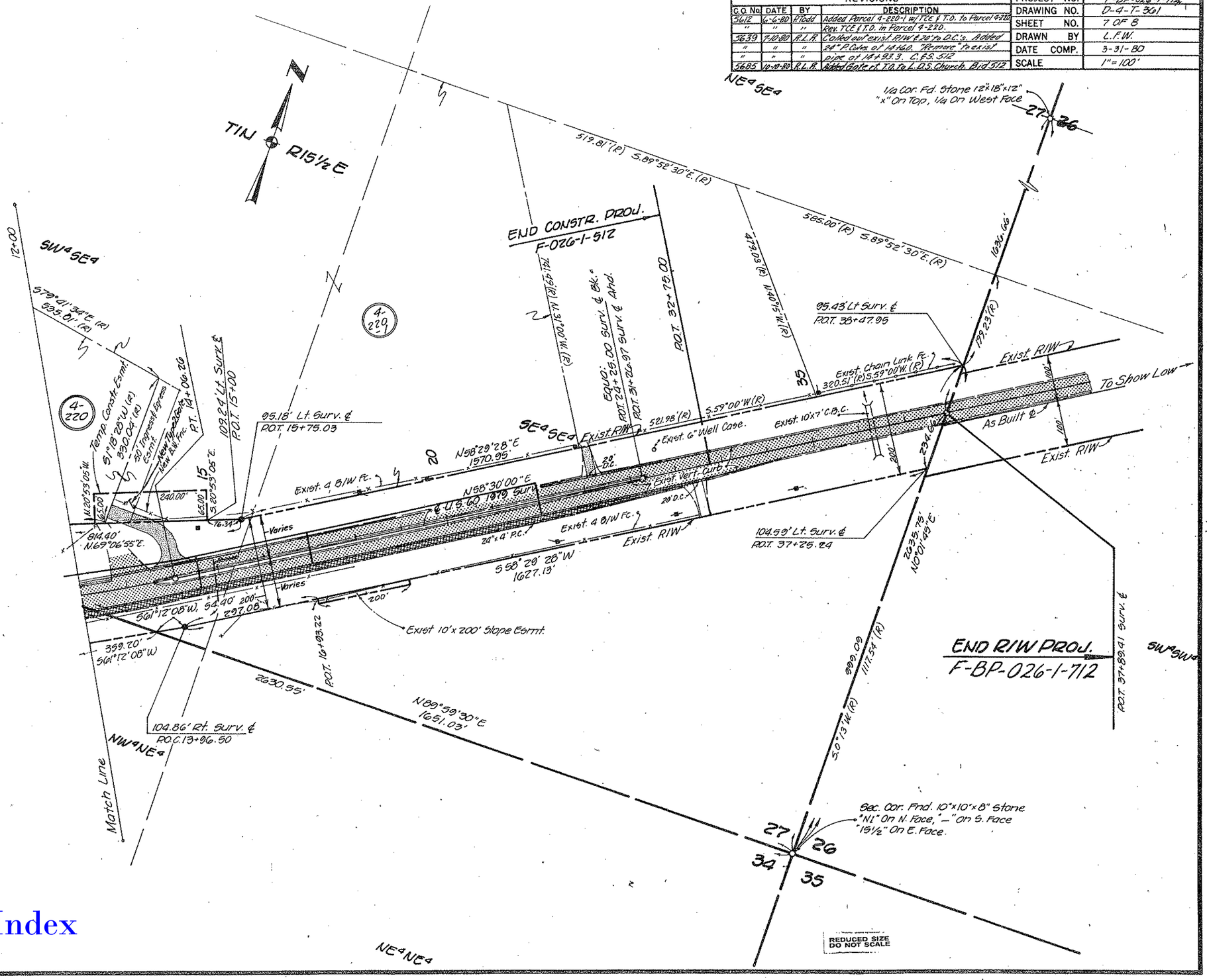

REVISIONS			
7229	6-20-80	RLM	Rev. Proj. No.

Click here for US 60 Index

GLOBE—SHOW LOW HWY.
JCT. U.S. 60 & U.S. 70
GILA COUNTY

REVISIONS				PROJECT NO.	F-BP-026-1-712
C.O. No.	DATE	BY	DESCRIPTION	DRAWING NO.	D-4-T-361
5639	7-10-80	R.L.R.	Called out Exist R/W & Lots 79 & 94 in Subd.	SHEET NO.	8 OF 8
"	"	"	Indicated Subd. as recorded "Map File #91"	DRAWN BY	L.F.W.
"	"	"	C.S. 5-12.	DATE COMP.	3-31-80
5685	10-10-80	R.L.R.	Changed T.S. 51+50.80 To P.O.T. Clarified	SCALE	1"=100'
"	"	"	C.S. 49+12.31 & S.T. 51+37.31, Surv. & Bk. 512		
7299	6-20-86	PJM	Rev'd. Proj. No.		

CHECKED BY: Gary Hopkins 3-31-80

HARD COPY 7921 M-1

DETAIL
No Scale

Click here for US 60 Index

REDUCED SIZE DO NOT SCALE