FED.ROAD DIV. NO.	STATE	PROJECT NO.	SHEET NO.	TOTAL SHEETS
7	ARIZ.	Non. F 91 C(60) C	1	2

RIGHT OF WAY MAP NO. D 4-T-316

ALIGNMENT, RIGHT OF WAY, AND CONTROL OF ACCESS APPROVED IN ACCORDANCE WITH HIGHWAY PLANS.

DATE 5/17/1960 ASSISTANT STATE ENGINEER

APPROVED IN ACCORDANCE WITH RESOLUTION DATED: May 10, 1960 MINUTES OF THE ARIZONA HIGHWAY COMMISSION. BY R.E.S. 60-99

A.F.E. NO. 6068



STATE OF ARIZONA
STATE HIGHWAY DEPARTMENT

RIGHT OF WAY PLAN OF THE

PHOENIX-GLOBE HIGHWAY

STATE HIGHWAY

PROJECT NO. Non. F 91C(60)C

GILA

COUNTY

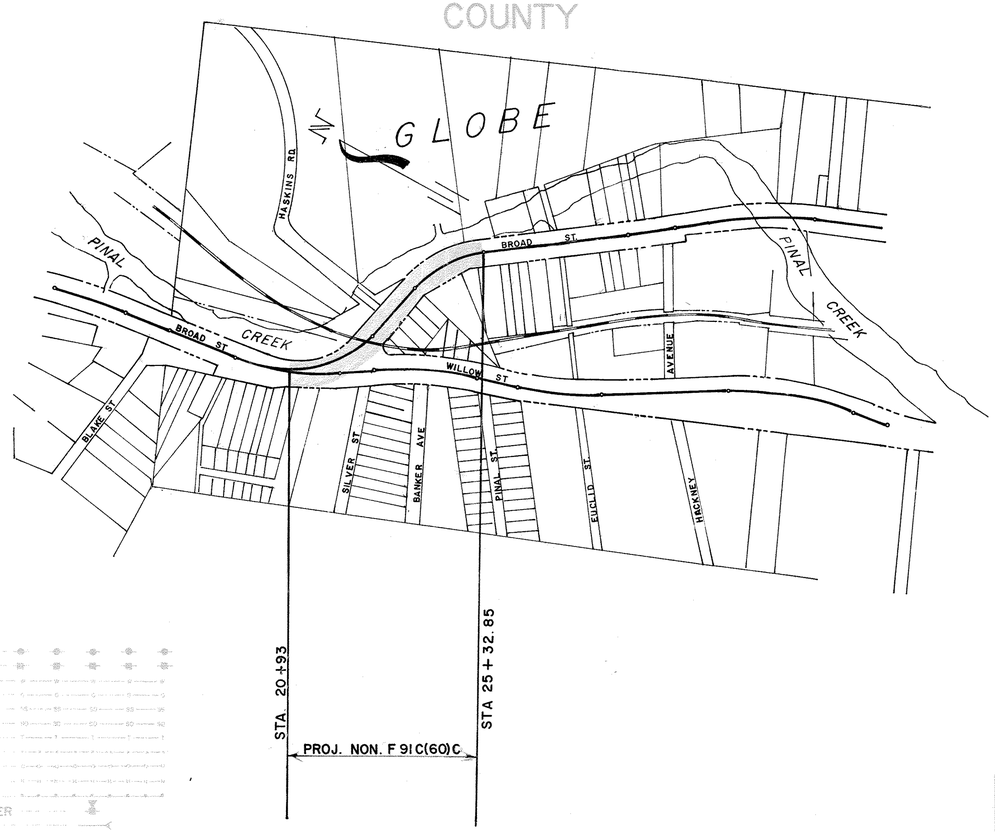

CONVENTIONAL SIGNS

HIGHWAY CENTER LINE
STATE AND NATIONAL LINES
CITY LIMITS
COUNTY LINE
TOWNSHIP AND RANGE LINES
SECTION LINE
HIGHWAY R/W LINE
RAILROAD R/W LINE
PROPERTY LINE
LOT AND PROPERTY LINE (WITHIN EXISTING R/W)
RAILROAD
COMMON R.R. AND HWY. R/W LINE
ACCESS TO BE DENIED
ACCESS OPEN
PARCEL ITEM No's
FOREST, NAT'L. MONUMENTS, AND INDIAN BOUDARIES
LAND GRANT BOUNDARY

TELEPHONE LINE
POWER LINE
WATER LINE
GAS LINE
SEWER LINE
STORM DRAIN
UNDERGROUND TEL. CABLE
BARBED WIRE FENCE
CHAIN LINK FENCE
ANY OTHER WIRE FENCE
WOODEN FENCE
POWER POLE WITH TRANSFORMER
DOWN GUY
LIGHT POLE
FIRE HYDRANT
WATER METER
WATER VALVE
MANHOLE
EXIST. ROAD OR TRAVELED WAY

ARIZONA HIGHWAY COMMISSION
APPROVED
STATE HIGHWAY ENGINEER

DEPUTY STATE ENGINEER DATE

DEPARTMENT OF COMMERCE
BUREAU OF PUBLIC ROADS
APPROVED:

DIVISION ENGINEER DATE

MAP REVISIONS

DATE	NAME	DESCRIPTION

Click here for US 60 Index

PHOENIX-GLOBE HWY 60 & 70
BROAD STREET UNDERPASS
GILA COUNTY

Click here for US 60 Index

PROJECT NO.	Non F 91C (60)C
DRAWING NO.	D-4-T-316
SHEET NO.	2 of 2
DRAWN BY	John H. Kowacz
DATE	APR. 18, 1960
SCALE	1" = 20'

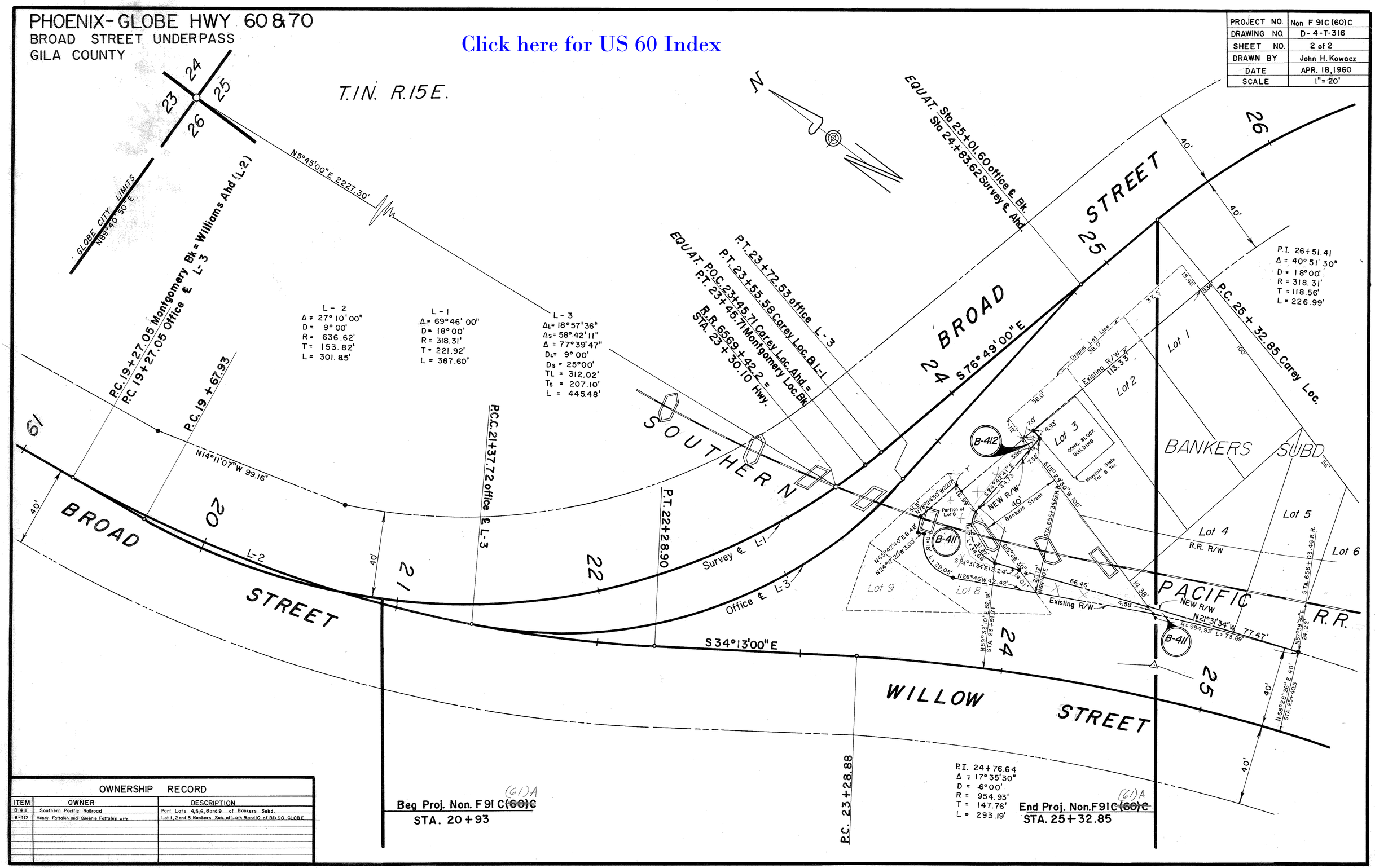

OWNERSHIP RECORD

ITEM	OWNER	DESCRIPTION
B-411	Southern Pacific Railroad	Part Lots 4,5,6,8 and 9 of Bankers Subd.
B-412	Henry Fattalen and Queenie Fattalen wife	Lot 1, 2 and 3 Bankers Sub. of Lots 9 and 10 of Blk 90 GLOBE