FED. ROAD DIV. NO.	STATE	PROJECT NO.	SHEET NO.	TOTAL SHEETS
7	ARIZ.	F-026-2(2)	1	9

RIGHT OF WAY MAP NO. D-1-T-211

ALIGNMENT, RIGHT OF WAY, AND CONTROL OF ACCESS APPROVED IN ACCORDANCE WITH HIGHWAY PLANS.

DATE 6-28-1961 R. E. Lemmon
ASSISTANT STATE ENGINEER

APPROVED IN ACCORDANCE WITH RESOLUTION DATED: 19 , MINUTES OF THE ARIZONA HIGHWAY COMMISSION.

A.F.E. NO.

STATE OF ARIZONA
STATE HIGHWAY DEPARTMENT



RIGHT OF WAY PLAN OF THE

SHOW LOW-SPRINGERVILLE EAST HWY.

STATE HIGHWAY

PROJECT NO. F-026-2(2)

APACHE

COUNTY

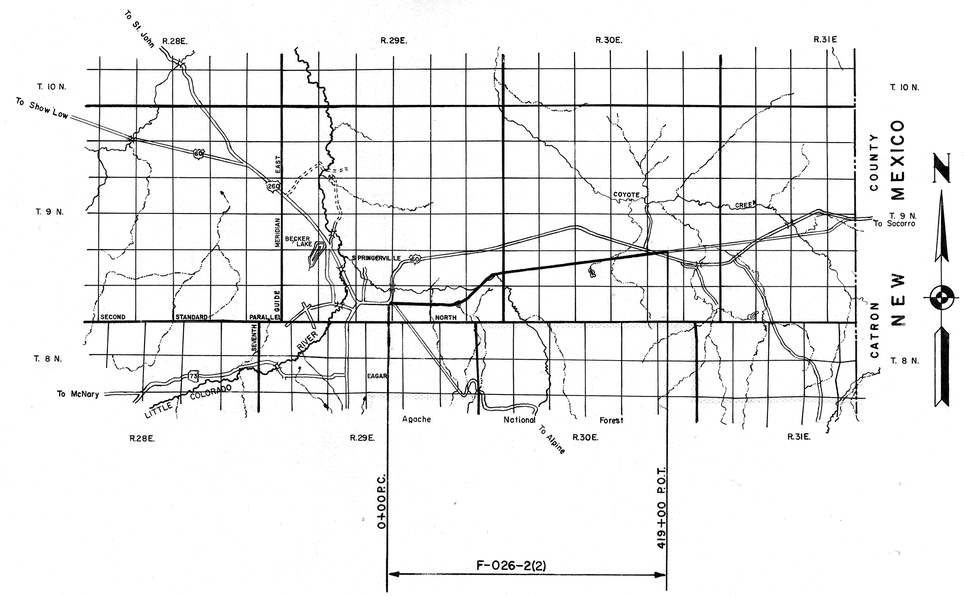

NOTE:

THE SOLID DOT, AS SHOWN BELOW, DOES NOT DESIGNATE A R/W MARKER BUT REPRESENTS AN ANGLE POINT OR CHANGE OF DIRECTION IN THE R/W LINE & IS FOR OFFICE USE ONLY.

CONVENTIONAL SIGNS

HIGHWAY CENTER LINE
STATE AND NATIONAL LINES
CITY LIMITS
COUNTY LINE
TOWNSHIP AND RANGE LINES
SECTION LINE
HIGHWAY R/W LINE
RAILROAD R/W LINE
PROPERTY LINE
LOT OR PROPERTY LINE (WITHIN EXISTING R/W)
RAILROAD
COMMON R.R. AND HWY. R/W LINE
ACCESS TO BE DENIED
ACCESS OPEN
PARCEL ITEM No's
FOREST, NAT'L. MONUMENTS, AND INDIAN BOUDARIES
LAND GRANT BOUNDARY
R/W MARKER

TELEPHONE LINE
POWER LINE
WATER LINE
GAS LINE
SEWER LINE
STORM DRAIN
UNDERGROUND TEL. CABLE
BARBED WIRE FENCE
CHAIN LINK FENCE
ANY OTHER WIRE FENCE
WOODEN FENCE
POWER POLE WITH TRANSFORMER
DOWN GUY
LIGHT POLE
FIRE HYDRANT
WATER METER
WATER VALVE
MANHOLE
EXIST. ROAD OR TRAVELED WAY
GAS METER
GAS VALVE

ARIZONA HIGHWAY COMMISSION
APPROVED
STATE HIGHWAY ENGINEER

DEPUTY STATE ENGINEER DATE

DEPARTMENT OF COMMERCE
BUREAU OF PUBLIC ROADS
APPROVED:

DIVISION ENGINEER DATE

MAP REVISIONS

DATE	NAME	DESCRIPTION
6-12-61	L. Draper	Added Item C-675
7-19-61	Y. ONG	Corrected MAP
8-28-61	JUNGERS	Item C-574 Changed to Items D-157, D-158 & D-159
8-16-61	T. Woody Jr.	Changed N. R/W Line & Changed Acreage Taken in Items C-570 & C-574
9-6-61	John Kowacz	Changed R/W line in Items C-570, D-157-D-158 & D-159

Click here for US 60 Index

SHOW LOW-SPRINGERVILLE EAST HWY.
Springerville State Line
Apache County

REVISIONS		
DATE	BY	DESCRIPTION
1-23-63	J.H.J.	Added Item Nos. C-566-1 & C-567-1
10-22-64	RW	Added Inverse Action Parcel 1-IA-2

PROJECT NO.	F-026-2(2)
DRAWING NO.	D-1-T-211
SHEET NO.	2 of 9
DRAWN BY	G.P.
DATE COMPL.	June 1, 1961
SCALE	1" = 100'

OWNERSHIP RECORD

ITEM	OWNER	DESCRIPTION	Acreage Taken	Acreage Remaining	Date Acquired	Sheet No.
C-675	State Hwy. Dept.	Por. SW¼ NW¼, Sec. 34, T-9-N R-29-E	0.07	0.80		3
C-565	State Of Ariz.	NW¼, Sec. 36, T-9-N R-29-E	23.34	137.25		4 & 5
"	"	SW¼, N½SE¼, SW¼SE¼, Sec. 25, T-9-N R-29-E	29.08	316.00		5
"	"	Lot 3, N½SE¼, Sec. 30, T-9-N R-30-E	18.18	105.55		5 & 6
"	"	NE¼, S½NW¼, SW¼, Sec. 29, T-9-N R-30-E	24.65	377.59		6 & 7
"	"	N½, Sec. 28, T-9-N R-30-E	25.27	289.78		7 & 8
"	"	N½, Sec. 27, T-9-N R-30-E	24.13	289.22		8 & 9
"	"	W½, NE¼ Sec. 26, T-9-N R-30-E	11.71	467.30		9
C-566	Pilar A. Orona, ss.	Por. SW¼, Sec. 34, T-9-N R-29-E	0.36	4.64		3
"	" "	" " " "	1.04	5.64		3
C-567	C.B. & Edith M. Browning	" " " "	0.32	0.80		3
C-568	Henry C. & Jacquelyn F. Noll	W½ NW¼ SE¼, " " "	2.22	18.32		3
C-569	Becker Motor Corp.	E½ NW¼ SE¼, " " "	2.44	18.10		3
C-570	J. Dallace & Utahna L. Butler	NE¼ SE¼, Sec. 34, T-9-N R-29-E	11.97	111.06		3 & 4
"	" "	W½ SW¼, Sec. 35, " "				
C-571	E.N. & Arah Coleman	Por. NW¼, Sec. 34, T-9-N R-29-E	1.12	14.65		3
"	"	Por. SW¼, " " "	2.81	35.17		3
C-572	H.H. & Effie Feaster	Por. SW¼ NW¼, Sec. 34, " "	0.78	17.54		3
C-573	Glenn & Luella U. Rogers	Por. SW¼, Sec. 34, T-9-N R-29-E	515 SQ. FT.	4625 SQ. FT.		3
C-574	See Items D-157, D-158 & D-159 (See Below)	NE¼ SW¼, Sec 35, T-9-N R-29-E				3
C-575	J.E. & Jennie Nelson	Por. NE¼, Sec. 34, T-9-N R-29-E	0.40	17.85		3
C-576	Estate of John C. Wahl	Por. NE¼, Sec. 35, T-9-N R-29-E	0.22	108.05		4
C-577	Apache Title Co.	NE¼ SW¼, Sec. 30, T-9-N R-30-E	6.15	34.47		6
C-578	Savilla Trammell	NW¼SE¼, NW¼, Por NE¼, Sec. 35, T-9-N R-29-E	13.45	240.68		3 & 4
C-579	Bert M. Commons	Por. NE¼ SW¼, Sec. 34, " "	0.91	1.11		3
C-580	Kenneth G. & Jackie B. Nelson	Por. S½ NE¼, " " "	1.76	17.08		3
D-157	Turek	W½W½E½SW¼, Sec. 35 " "	1.55	18.45		3
D-158	Jones	E½W½NE¼SW¼, " " "	1.54	8.46		3
D-159	Colter	E½E½SW¼, " " "	3.08	36.92		3
C-566-1	Pilar A. Orona, s.s.	Por. SW¼, Sec. 34 " "	0.21	5.43		3
C-567-1	C.B. & Edith M. Browning	" " " " "	0.04	0.76		3
1-IA-2	C.B. & Edith M. Browning	Part of SW¼, Sec 34 " "				

Kenneth G. & Jackie B.

Click here for US 60 Index

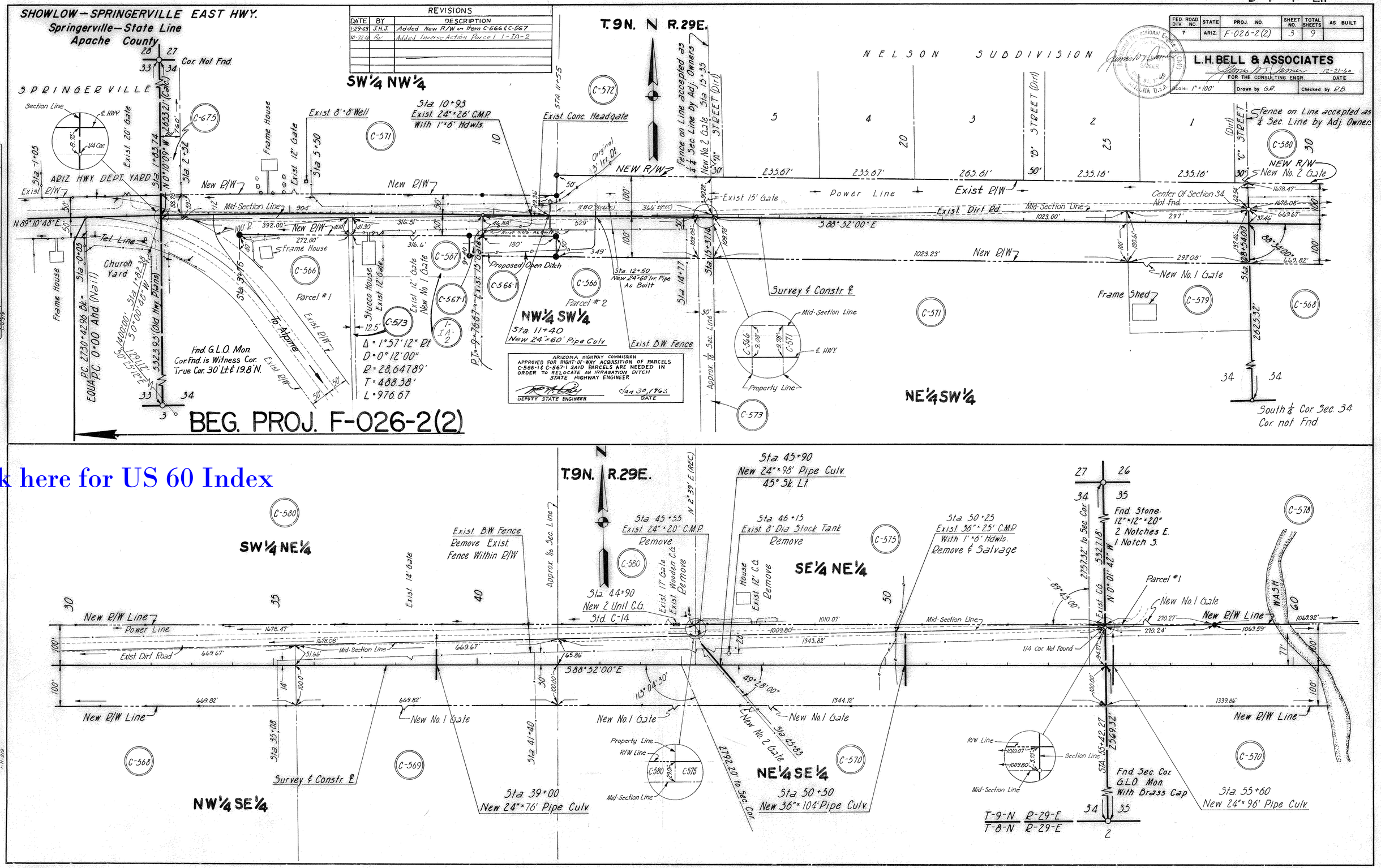

Click here for US 60 Index

FED. ROAD DIV. NO.	STATE	PROJ. NO.	SHEET NO.	TOTAL SHEETS	AS BUILT
7	ARIZ.	F-026-2(2)	4	9	

L.H. BELL & ASSOCIATES
FOR THE CONSULTING ENGR. — DATE 12-31-60
Scale: 1" = 100' — Drawn by G.P. — Checked by R.B.

SHOWLOW – SPRINGERVILLE EAST HWY.
Springerville – State Line
Apache County

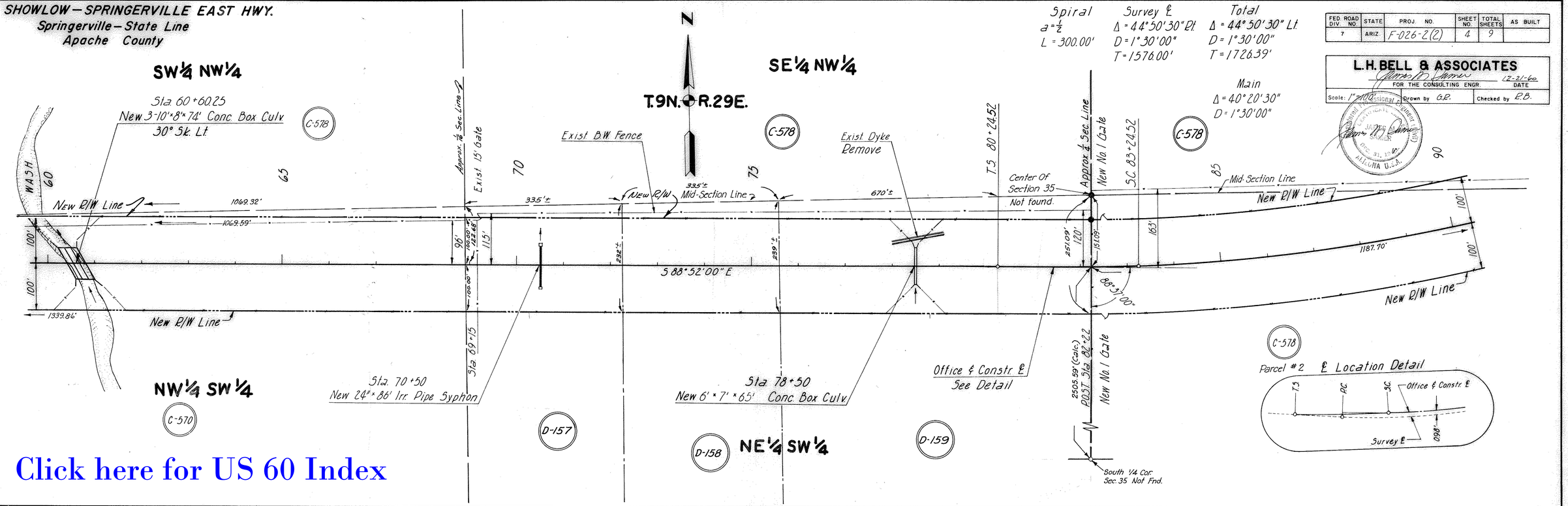

Click here for US 60 Index

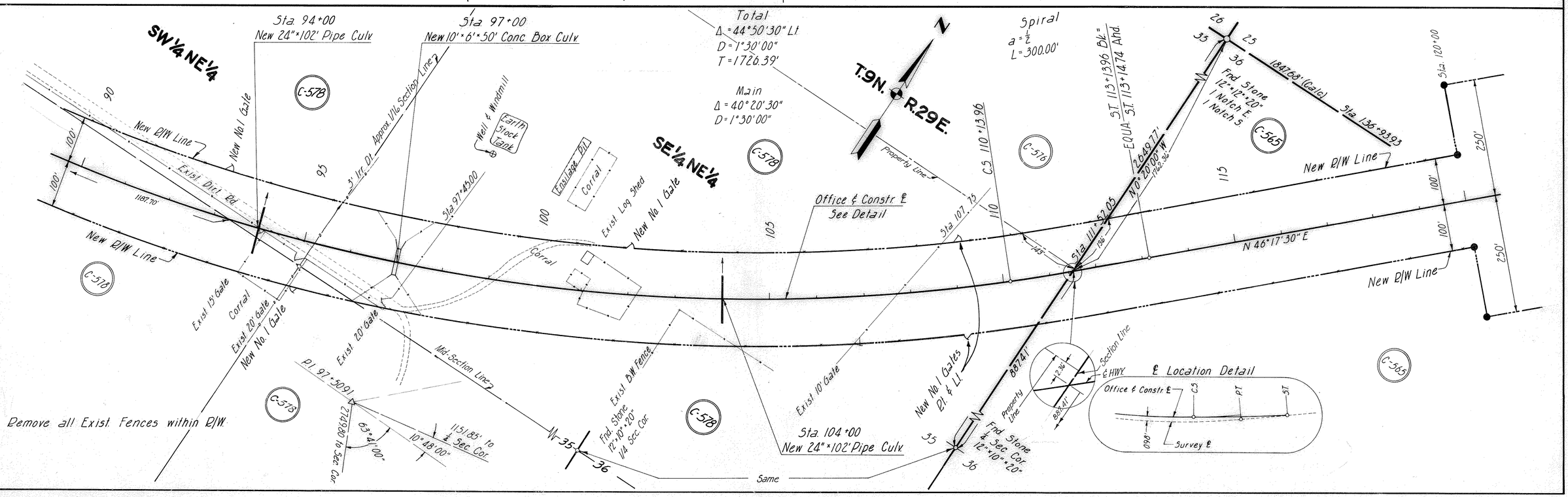

Click here for US 60 Index

SHOWLOW—SPRINGERVILLE EAST HWY.

Springerville—State Line
Apache County

FED. ROAD DIV. NO.	STATE	PROJ. NO.	SHEET NO.	TOTAL SHEETS	AS BUILT
7	ARIZ.	F-026-2(2)	5	9	

L.H. BELL & ASSOCIATES
FOR THE CONSULTING ENGR. — DATE 12-21-60
Scale: 1" = 100' — Drawn by G.P. — Checked by R.B.

Registered Professional Engineer (Civil) CERTIFICATE No. SAINER EXP. DEC. 31, 19 60 ARIZONA U.S.A.

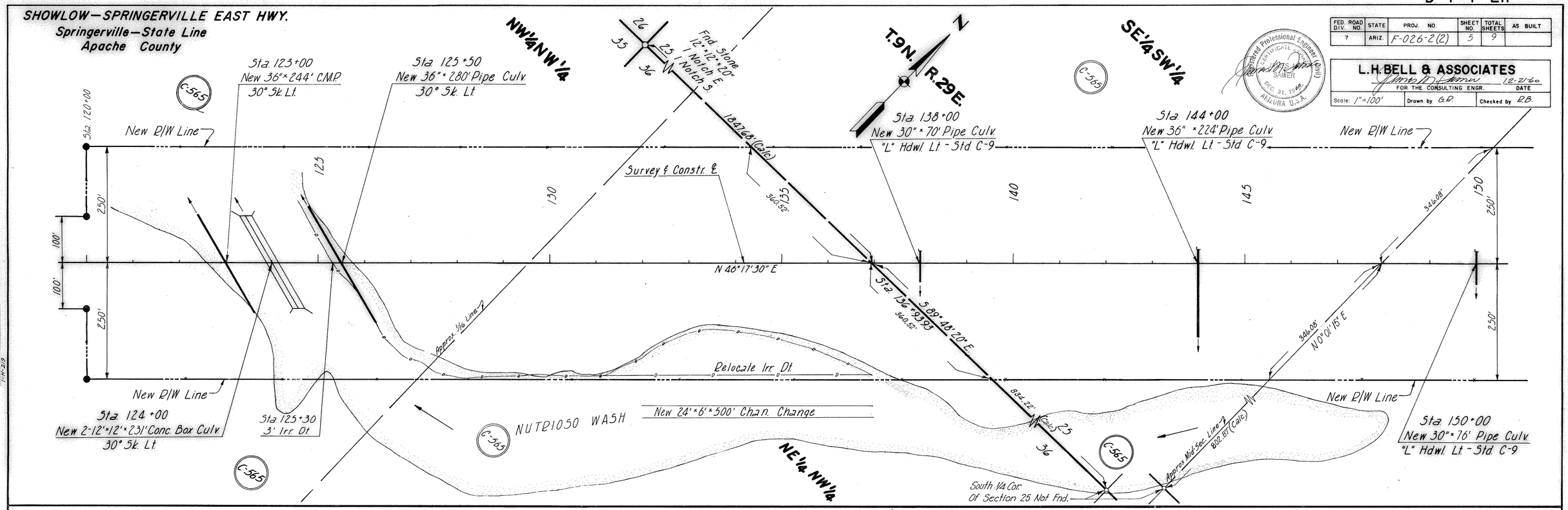

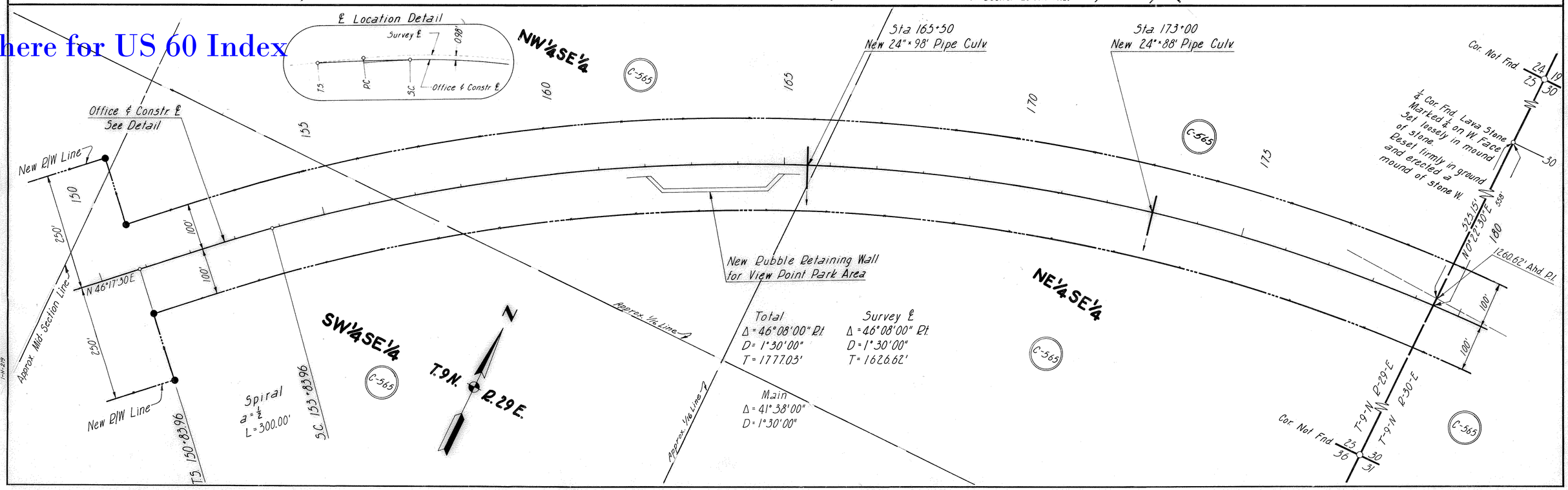

PLAN			
SURVEYED		Springerville-State Line	DATE
PLOTTED		L.H. Bell & Assoc.	Jan. 1960
NOTE BOOK	ALIGNMENT CHECKED		Sept. 60
NO. 1-23/24	RT. OF WAY CHECKED		
1-25/26			
1-27/28			
1-29			

PLAN			
SURVEYED		Springerville-State Line	DATE
PLOTTED		L.H. Bell & Assoc.	Jan. 1960
NOTE BOOK	ALIGNMENT CHECKED		Sept. 60
NO. 1-29/30	RT. OF WAY CHECKED		
1-31/32			
1-33			

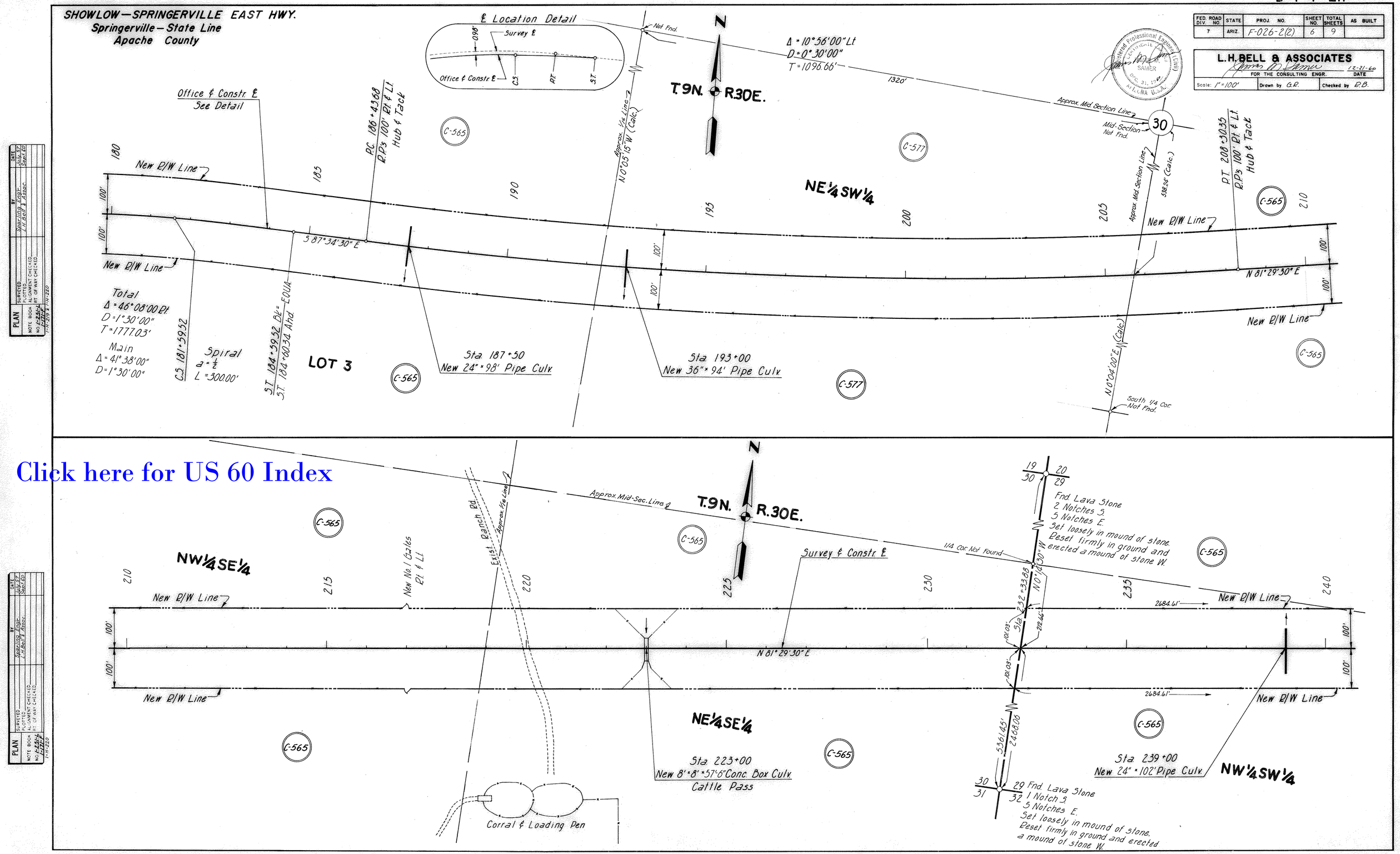
SHOWLOW—SPRINGERVILLE EAST HWY.
Springerville—State Line
Apache County
FED. ROAD DIV. NO. 7
STATE ARIZ.
PROJ. NO. F-026-2(2)
SHEET NO. 6
TOTAL SHEETS 9
AS BUILT
L.H. BELL & ASSOCIATES
FOR THE CONSULTING ENGR.
12-21-60
DATE
Scale: 1"=100'
Drawn by G.R.
Checked by R.B.
Registered Professional Engineer (Civil)
SAMER
ARIZONA U.S.A.
℄ Location Detail
Survey ℄
Office & Constr. ℄
C.S.
P.T.
S.T.
Not Fnd.
N
Δ = 10°56'00" Lt
D = 0°30'00"
T = 1096.66'
1320'
T.9N. R.30E.
Office & Constr. ℄
See Detail
P.C. 186+43.68
R.P.'s 100' Rt. & Lt.
Hub & Tack
Approx. 1/16 Line
N 0°05'15" W (Calc.)
Approx. Mid-Section Line
Mid-Section Not Fnd.
30
P.T. 208+30.35
R.P.'s 100' Rt. & Lt.
Hub & Tack
538.24' (Calc.)
NE¼SW¼
New R/W Line
S 87°34'30" E
N 81°29'30" E
N 0°04'00" E (Calc.)
South 1/4 Cor. Not Fnd.
Total
Δ = 46°08'00" Rt.
D = 1°30'00"
T = 1777.03'
Main
Δ = 41°38'00"
D = 1°30'00"
C.S. 181+59.52
Spiral
a = 1/2
L = 300.00'
S.T. 184+59.52 Bk = EQUA
S.T. 184+60.34 Ahd.
LOT 3
Sta. 187+50
New 24" × 98' Pipe Culv.
Sta. 193+00
New 36" × 94' Pipe Culv.
C-565
C-577
180
185
190
195
200
205
210
100'
PLAN
NOTE BOOK
NO. 1-25-1-L
1-17-1-F
1-H-219 & 1-H-220
SURVEYED
PLOTTED
ALIGNMENT CHECKED
RT. OF WAY CHECKED
BY
Sparling Engr.
L.H. Bell & Assoc.
DATE
July 57
Sept. 60
Click here for US 60 Index
NW¼SE¼
New No. 1 Gates Rt. & Lt.
Exist. Ranch Rd.
Approx. 1/16 Line
Approx. Mid-Sec. Line
T.9N. R.30E.
Survey & Constr. ℄
1/4 Cor. Not Found
Fnd. Lava Stone
2 Notches S.
5 Notches E.
Set loosely in mound of stone.
Reset firmly in ground and erected a mound of stone W.
N 0°14'30" W
Sta. 232+33.88
2684.61'
N 81°29'30" E
NE¼SE¼
Sta. 223+00
New 8' × 8' × 57'-6" Conc. Box Culv.
Cattle Pass
Corral & Loading Pen
5361.45'
2468.06
Fnd. Lava Stone
1 Notch S.
5 Notches E.
Set loosely in mound of stone.
Reset firmly in ground and erected a mound of stone W.
Sta. 239+00
New 24" × 102' Pipe Culv.
NW¼SW¼
210
215
220
225
230
235
240

SHOWLOW—SPRINGERVILLE EAST HWY.
Springerville—State Line
Apache County

FED. ROAD DIV. NO.	STATE	PROJ. NO.	SHEET NO.	TOTAL SHEETS	AS BUILT
7	ARIZ.	F-026-2(2)	7	9	

L.H.BELL & ASSOCIATES
FOR THE CONSULTING ENGR. 12-21-66 DATE
Scale: 1" = 100' | Drawn by G.R. | Checked by R.B.

Registered Professional Engineer (Civil) CERTIFICATE NO. SAMER DEC. 31, 1966 ARIZONA U.S.A.

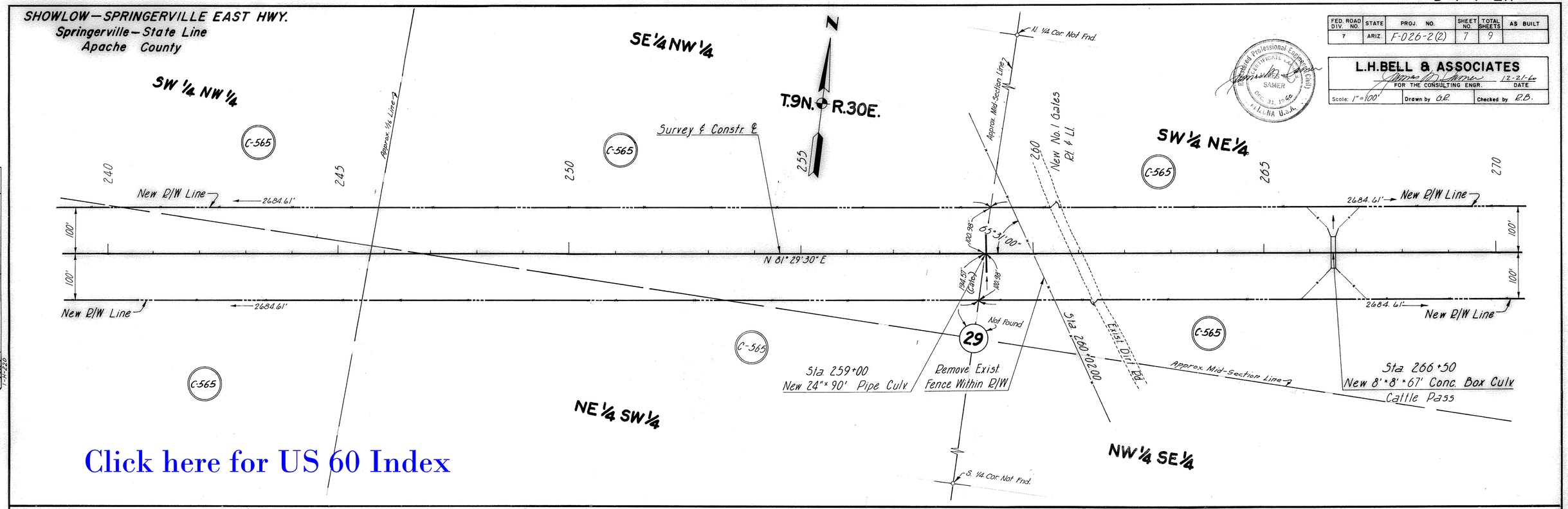

Click here for US 60 Index

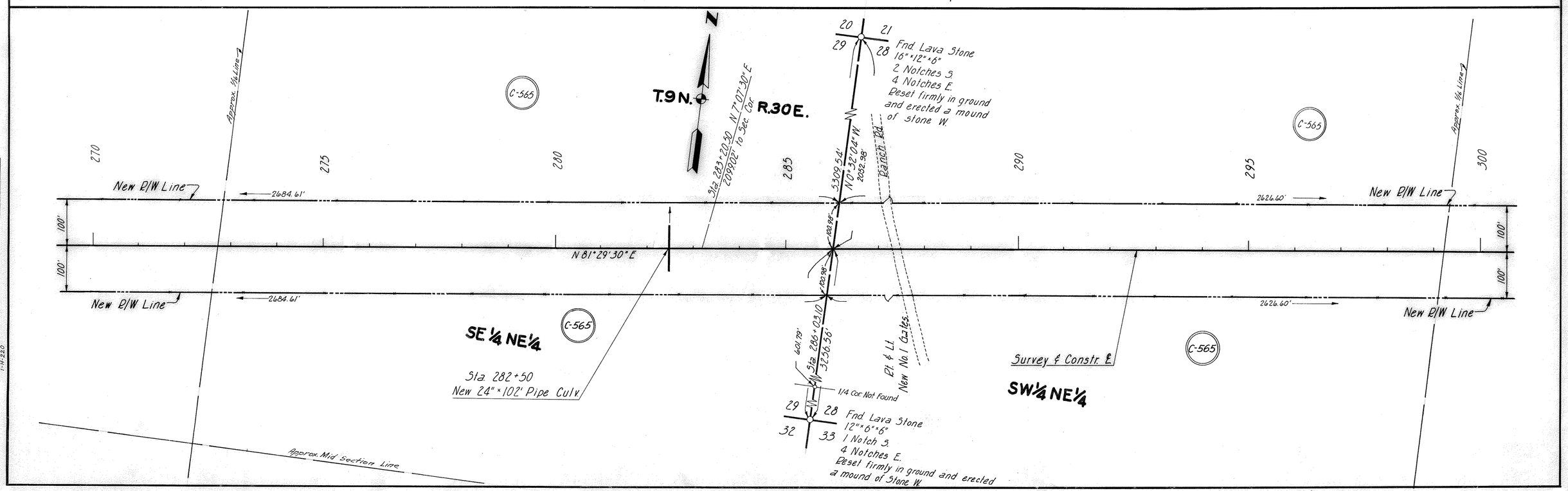

FED. ROAD DIV. NO.	STATE	PROJ. NO.	SHEET NO.	TOTAL SHEETS	AS BUILT
7	ARIZ.	F-026-2(2)	8	9	

L.H.BELL & ASSOCIATES
FOR THE CONSULTING ENGR. — DATE 12-21-60
Scale: 1" = 100' — Drawn by G.R. — Checked by R.B.

Registered Professional Engineer (Civil) — Certificate No. 3 — James D. Zeiner — Dec. 31, 19 60 — Arizona U.S.A.

SHOWLOW—SPRINGERVILLE EAST HWY.
Springerville—State Line
Apache County

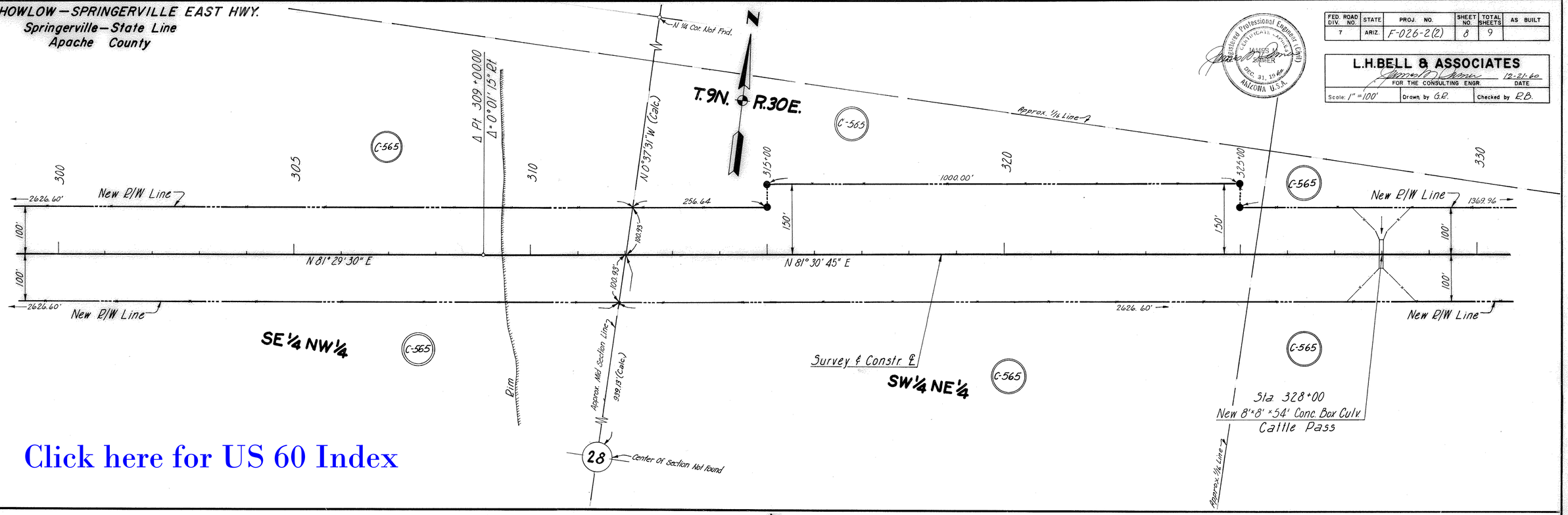

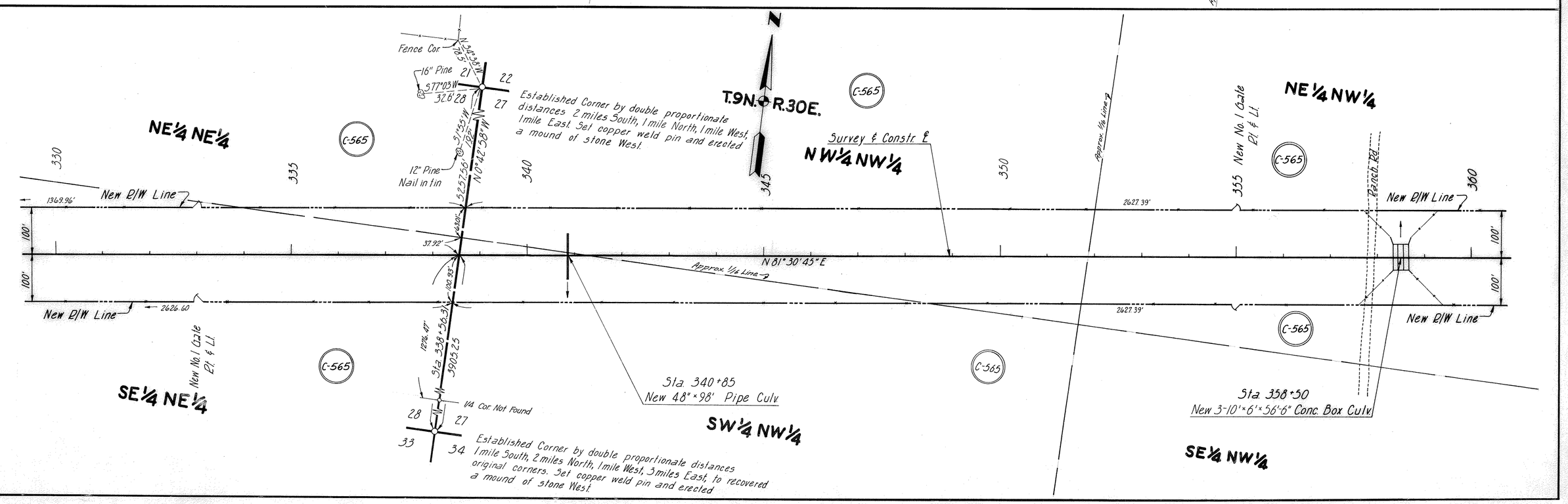

PLAN		BY	DATE
	SURVEYED	Springer & Fogr	May 27
	PLOTTED	L.H.Bell & Assoc.	Sept 60
	ALIGNMENT CHECKED		
NOTE BOOK	RT. OF WAY CHECKED		
No. 1-231/2 1-232			
1-H-220			

PLAN		BY	DATE
	SURVEYED	Springer & Fogr	May 27
	PLOTTED	L.H.Bell & Assoc.	Sept 60
	ALIGNMENT CHECKED		
NOTE BOOK	RT. OF WAY CHECKED		
No. 1-231/2 1-232			
1-H-220			

Click here for US 60 Index

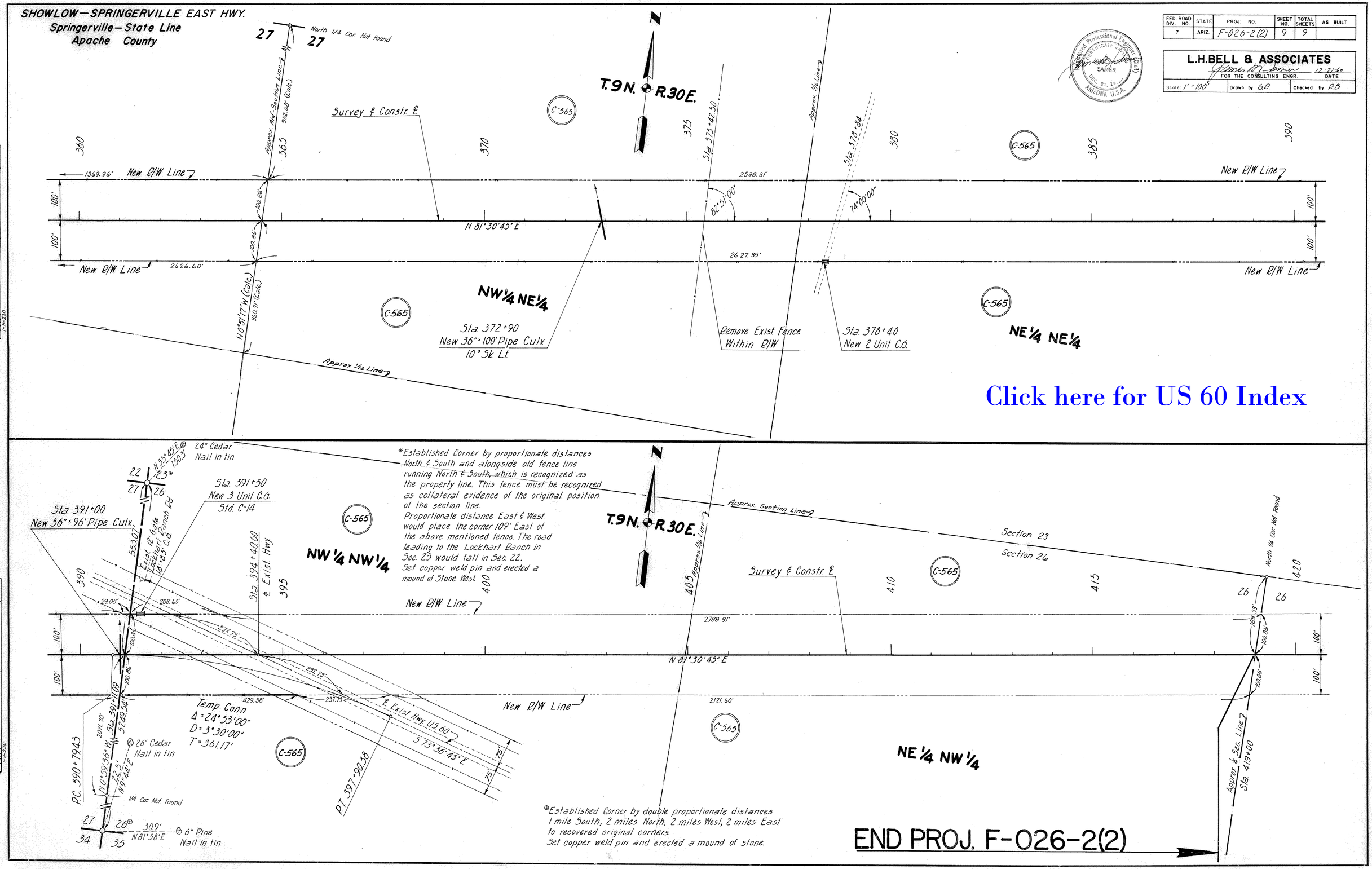
SHOWLOW—SPRINGERVILLE EAST HWY.
Springerville—State Line
Apache County
FED. ROAD DIV. NO. 7
STATE ARIZ.
PROJ. NO. F-026-2(2)
SHEET NO. 9
TOTAL SHEETS 9
AS BUILT
L.H.BELL & ASSOCIATES
FOR THE CONSULTING ENGR.
DATE 12-21-60
Scale: 1" = 100'
Drawn by G.P.
Checked by R.B.
Registered Professional Engineer (Civil) Certificate No. SAMER Dec. 31, 19 ARIZONA U.S.A.
PLAN
SURVEYED
PLOTTED
NOTE BOOK
ALIGNMENT CHECKED
RT. OF WAY CHECKED
NO. 1-25/4
1-1-220
Spring 1962
L.H. Bell & Associates
N
T.9N. R.30E.
North 1/4 Cor. Not Found
27
Approx. Mid-Section Line
932.48' (Calc.)
Survey & Constr. ℄
C-565
360
365
370
375
Sta 373+42.50
Approx. 1/16 Line
Sta 378+84
380
385
390
1369.96'
New R/W Line
100'
100.86'
N 81°30'45" E
2598.31'
82°51'00"
74°00'00"
2627.39'
2626.60'
N0°35'17"W (Calc.)
360.71' (Calc.)
NW 1/4 NE 1/4
Sta 372+90
New 36"×100' Pipe Culv.
10° Sk. Lt.
Remove Exist Fence
Within R/W
Sta 378+40
New 2 Unit C.G.
NE 1/4 NE 1/4
Approx. 1/16 Line
Click here for US 60 Index
24" Cedar
Nail in tin
N35°45'E
1303'
22
23*
27
26
Sta. 391+50
New 3 Unit C.G.
Std. C-14
Sta 391+00
New 36"×96' Pipe Culv.
553.07'
Exist. 12' Gate
Lockhart Ranch Rd
18°43' C.G.
*Established Corner by proportionate distances North & South and alongside old fence line running North & South, which is recognized as the property line. This fence must be recognized as collateral evidence of the original position of the section line.
Proportionate distance East & West would place the corner 109' East of the above mentioned fence. The road leading to the Lockhart Ranch in Sec. 23 would fall in Sec. 22.
Set copper weld pin and erected a mound of Stone West.
NW 1/4 NW 1/4
Sta. 394+40.60
℄ Exist. Hwy.
Approx. 1/16 Line
Approx. Section Line
Section 23
Section 26
North 1/4 Cor. Not Found
Survey & Constr. ℄
400
405
410
415
420
29.08'
208.65'
237.73'
New R/W Line
2788.91'
N 81°30'45" E
429.58'
Temp. Conn.
Δ = 24°53'00"
D = 3°30'00"
T = 361.17'
℄ Exist. Hwy. US 60
S 73°36'45" E
75'
2121.60'
P.C. 390+79.43
Sta 391+09
2071.70'
5249.54'
N0°59'36"W
26" Cedar
Nail in tin
225'
N9°44'E
1/4 Cor. Not Found
P.T. 397+90.38
NE 1/4 NW 1/4
Approx. ℄ Sec. Line
Sta 419+00
30.9'
N81°58'E
6" Pine
Nail in tin
34
35
⊕Established Corner by double proportionate distances 1 mile South, 2 miles North, 2 miles West, 2 miles East to recovered original corners.
Set copper weld pin and erected a mound of stone.
END PROJ. F-026-2(2)