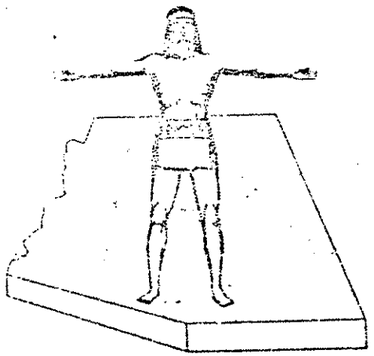

STATE OF ARIZONA
STATE HIGHWAY DEPARTMENT

RIGHT OF WAY PLAN OF THE

GLOBE - SHOW LOW

STATE HIGHWAY

PROJECT NO. F-026-1-817

NAVAJO
COUNTY

		F-026-1-817		5

RIGHT OF WAY MAP NO. D-9-T-221

DATE Mar 2, 1965 [signature] ENGINEER

APPROVED IN ACCORDANCE WITH RESOLUTION DATED 9 MINUTES OF THE ARIZONA HIGHWAY COMMISSION RES NO.

AFE NO. 60048

RW/PLANS
FILE SET

Click here for US 60 Index

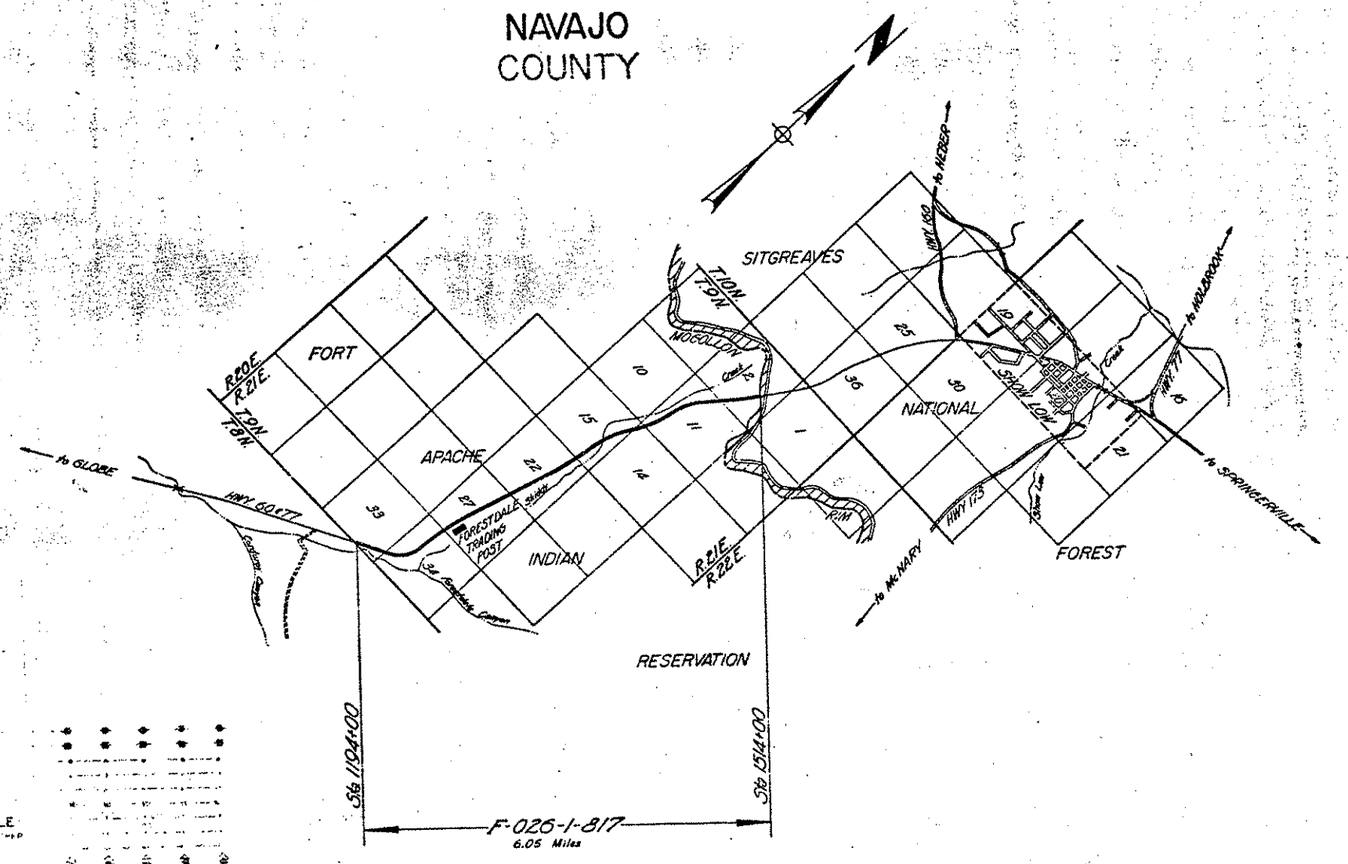

NOTE:

THE SOLID DOT, AS SHOWN BELOW, DOES NOT DESIGNATE A R/W MARKER BUT REPRESENTS AN ANGLE POINT OR CHANGE OF DIRECTION IN THE R/W LINE. IS FOR OFFICE USE ONLY.

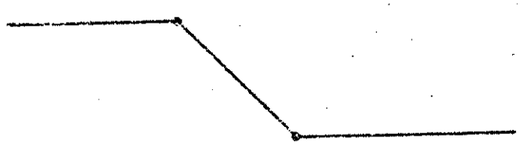

CONVENTIONAL SIGNS

HIGHWAY CENTER LINES
STATE AND NATIONAL LINES
CITY LIMITS
COUNTY LINE
TOWNSHIP AND RANGE LINES
SECTION LINES
HIGHWAY R/W LINE (NEW)
RAILROAD R/W LINE
PROPERTY LINE
LOT AND PROPERTY LINE
(WITHIN EXISTING R/W)
RAILROAD
[illegible] R/R AND EXIST HWY R/W
ACCESS TO BE DENIED
ACCESS OPEN
PARCEL ITEM NO.
FOREST, NAT'L MONUMENTS
AND INDIAN BOUNDARY
LAND GRANT BOUNDARY
R/W MARKER EXISTING
HIGHWAY R/W LINE (EXISTING)
[illegible]
[illegible] CONTROLLED ACCESS

TELEPHONE LINE
POWER LINE
WATER LINE
GAS LINE
SEWER LINE
STORM DRAIN
UNDERGROUND TEL. CABLE
BARBED WIRE FENCE
CHAIN LINK FENCE
POWER TRANSMISSION LINE
TELEPHONE POWER LINE
POWER POLE WITH TRANSFORMER
DOWN GUY
LIGHT POLE
FIRE HYDRANT
WATER METER
WATER VALVE
MAIN OIL
FLOOD ROAD OR TRAVELED WAY
[illegible] GAS VALVE
[illegible] FLOW ARROW
[illegible] LIMIT ARROW
[illegible] ANCHOR BAR

ARIZONA HIGHWAY COMMISSION
APPROVED FOR RIGHT-OF-WAY ACQUISITION
STATE HIGHWAY ENGINEER
[signature] 3-2-65
ENGINEER DATE

DEPARTMENT OF COMMERCE
BUREAU OF PUBLIC ROADS
APPROVED
DIVISION ENGINEER DATE

C&S. C.O.#5185 Dated 7-20-78 in process, File Set updated 9-6-78

GLOBE-SHOW LOW HWY.
FORESTDALE SECTION
NAVAJO COUNTY

Click here for US 60 Index

REVISIONS					
C.O.#	DATE	BY	DESCRIPTION	PROJECT NO.	F-026-1-817
5185	7-20-78	R.L.R.	Added & Completed Acq. Rec. (C.E.S.)	DRAWING NO.	D-9-T-221
				SHEET NO.	2 of 5
				DRAWN BY	J. Button
				DATE COMP.	2-65
				SCALE	

OWNERSHIP RECORD										ACQUISITION RECORD				
PARCEL NUMBER	OWNER	DESCRIPTION	TOTAL AREA	AREA REQUIRED GROSS INCLUDING EXISTING R/W	AREA REQUIRED NET EXCLUDING EXISTING R/W	EASEMENT AREA	REMAINDER LEFT	REMAINDER RIGHT	SHEET NUMBER	COMMISSION APPROVAL	TYPE & DATE OF INSTRUMENT	RECORDED DATE	RECORDED BOOK	RECORDED PAGE
9-023	Fort Apache Indian Reservation	N½ Sec. 27, SE¼ Sec. 15, & NE¼ Sec. 22, T9N, R21E.			5.7 Ac.	None			4&5	11-22-66	R/W Grant Res. # 65-96, 6-11-65 & 65-53, 4-14-65	NOT	RECORDED	

REDUCED SIZE
DO NOT SCALE

HARD COPY 6256 MM

CHECKED BY. John Burgess

GLOBE-SHOW LOW HWY.
FORESTDALE SECTION
NAVAJO COUNTY

Click here for US 60 Index

REVISIONS			
C.O. #	DATE	BY	DESCRIPTION
5185	7-20-76	R.L.R.	Chgd. Beg. & End Constr. Proj. Limits. (C&S)

PROJECT NO.	F-026-1-817
DRAWING NO.	D-9-T-221
SHEET NO.	3 of 5
DRAWN BY	J.E. Button
DATE COMP.	10-64
SCALE	1"=1000'

CHECKED BY [signature]
HARD COPY 6256 MI

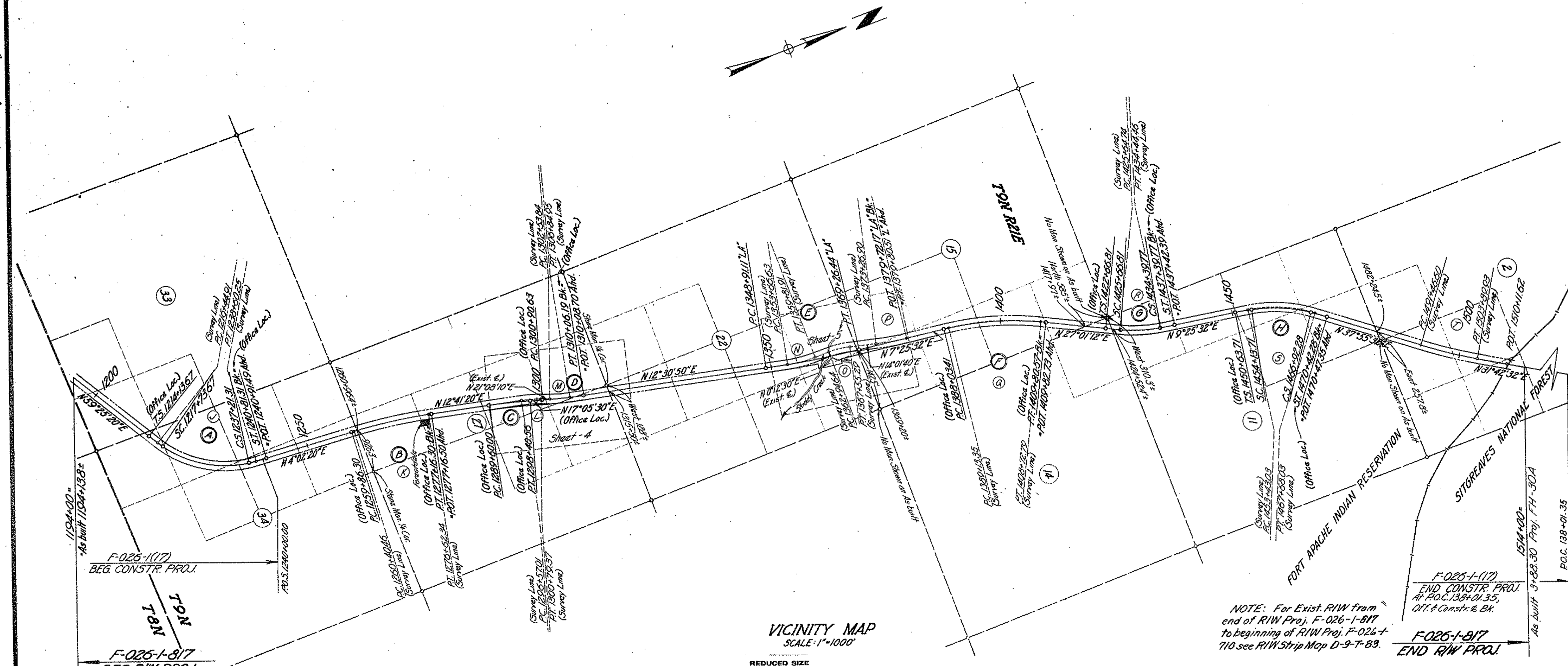

NOTE: For Exist. R/W from end of R/W Proj. F-026-1-817 to beginning of R/W Proj. F-026-1-710 see R/W Strip Map D-9-T-83.

REDUCED SIZE DO NOT SCALE

(SPIRAL) CURVE DATA TABLE FOR RELOCATED ℄

Curve Marker	TOTAL CURVE			MAIN CURVE				SPIRAL CURVE	
A	Δ=55°23'00"Lt.	R+o=2,389.58'	T=1,434.08'	Δ=46°44'36"Lt.	D=2°24'00"	R=2,387.32'	L=1,947.64'	a=2/3	L=360.00'
B	→								→
C	→								→
D	→								→
E	→								→
F	→								→
G	Δ=17°35'40"Lt.	R+o=3,820.70'	T=741.28'	Δ=13°05'40"Lt.	D=1°30'00"	R=3,819.72'	L=872.96'	a=1/2	L=300.00'
H	Δ=28°30'00"Rt.	R+o=3,275.61'	T=1,006.88'	Δ=22°22'30"Rt.	D=1°45'00"	R=3,274.05'	L=1,278.57'	a=1/2	L=350.00'

(SIMPLE) CURVE DATA TABLE FOR RELOC. ℄

	CURVE DATA				
B	Δ=8°39'00"Rt.	D=0°30'00"	R=11,459.16'	L=1,730.00'	T=866.64'
C	Δ=4°24'10"Rt.	D=0°30'00"	R=11,459.16'	L=880.56'	T=440.49'
D	Δ=4°34'40"Lt.	D=0°30'00"	R=11,459.16'	L=915.56'	T=458.02'
E	Δ=5°05'18"Lt.	D=0°15'00"	R=22,918.32'	L=2,035.33'	T=1,018.34'
F	Δ=19°35'40"Rt.	D=0°54'00"	R=6,366.20'	L=2,177.16'	T=1,099.32'

CURVE DATA TABLE FOR EXIST. ℄

J	Δ=55°23'00"Lt.	D=2°30'00"	R=2,291.83'	L=2,215.34'	T=1,202.84'
K	Δ=8°39'00"Rt.	D=0°32'00"	R=10,742.98'	L=1,621.88'	T=812.48'
L	Δ=8°26'50"Rt.	D=2°00'00"	R=2,864.79'	L=422.36'	T=211.57'
M	Δ=8°37'20"Lt.	D=2°00'00"	R=2,864.79'	L=431.11'	T=215.96'
N	Δ=12°18'20"Lt.	D=2°00'00"	R=2,864.79'	L=615.28'	T=308.83'
O	Δ=13°49'10"Rt.	D=3°00'00"	R=1,909.86'	L=460.65'	T=231.45'
P	Δ=6°32'10"Lt.	D=1°00'00"	R=5,729.58'	L=653.61'	T=327.16'
Q	Δ=19°35'40"Rt.	D=1°00'00"	R=5,729.58'	L=1,959.44'	T=989.38'
R	Δ=17°35'40"Lt.	D=2°00'00"	R=2,864.79'	L=879.72'	T=443.35'
S	Δ=28°30'00"Rt.	D=2°00'00"	R=2,864.79'	L=1,425.00'	T=727.56'
T	Δ=6°13'00"Lt.	D=0°30'00"	R=11,459.16'	L=1,243.33'	T=622.28'

DIETZGEN 199 IMPERIAL 810 11-63

GLOBE-SHOW LOW HWY.
FORESTDALE SECTION
NAVAJO COUNTY

REVISIONS			
C.O. NO.	DATE	BY	DESCRIPTION

PROJECT NO.	F-026-1-817
DRAWING NO.	D-9-T-221
SHEET NO.	4 of 5
DRAWN BY	J.E. Button
DATE COMP.	2-65
SCALE	1"=100'

REDUCED SIZE

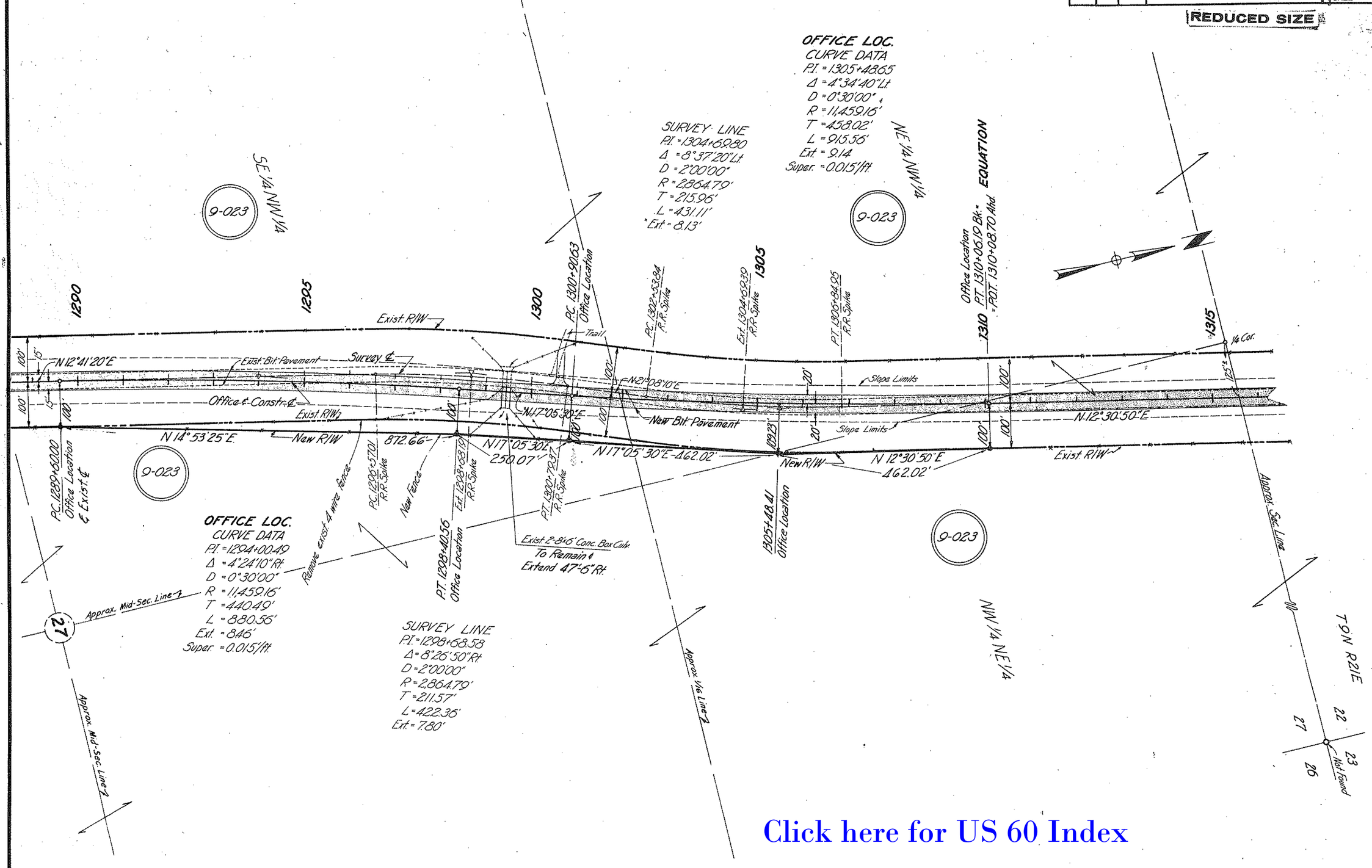

Click here for US 60 Index

CHECKED BY [signature]

HARD COPY 6256 M1

GLOBE-SHOW LOW HWY.
FORESTDALE SECTION
NAVAJO COUNTY

REVISIONS					
C.O. No.	DATE	BY	DESCRIPTION	PROJECT NO.	F-026-1-817
				DRAWING NO.	D-9-T-221
				SHEET NO.	5 of 5
				DRAWN BY	J.E. Button
				DATE COMP.	2-65
				SCALE	1"=100'

REDUCED SIZE

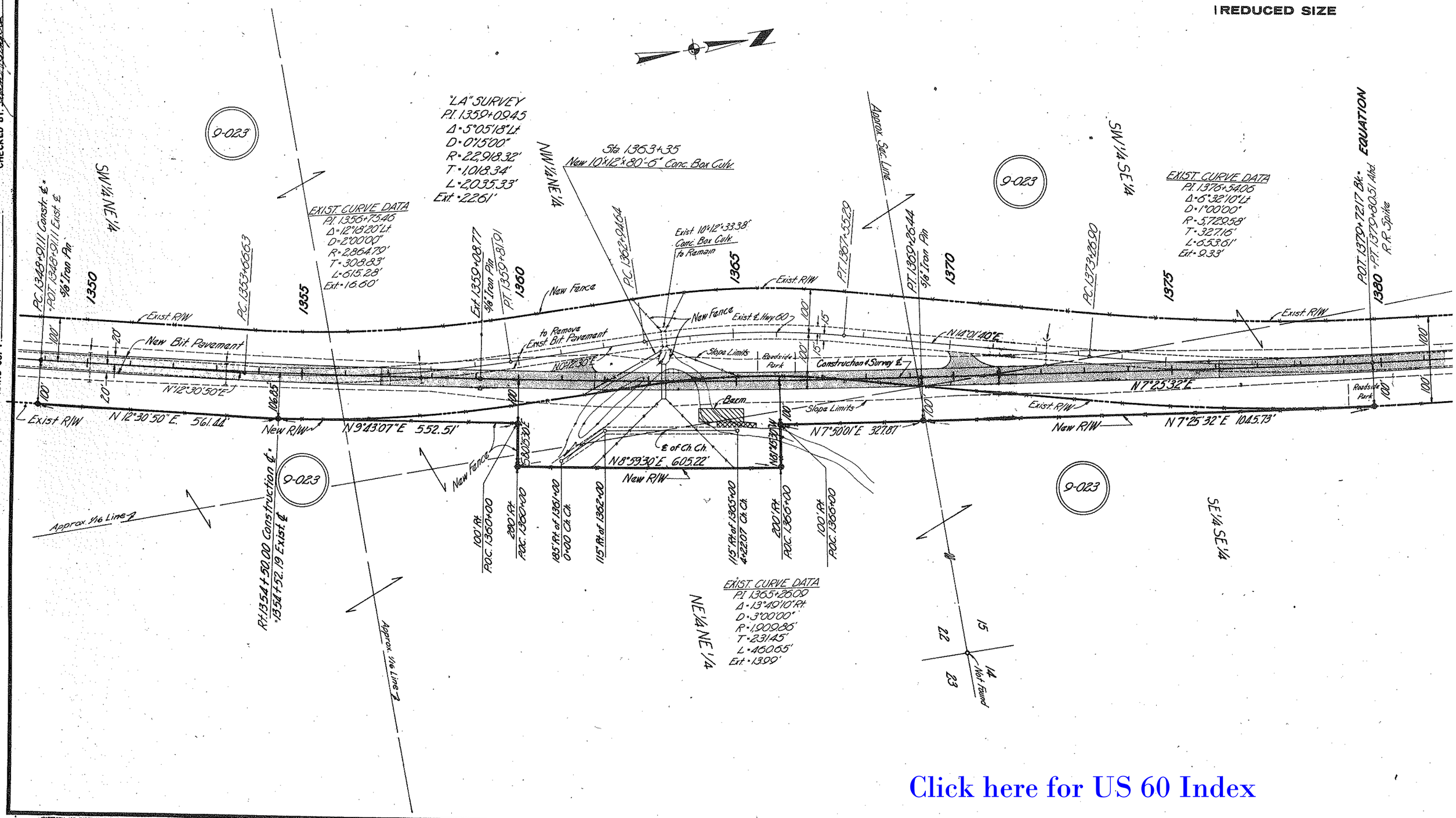

Click here for US 60 Index

HARD COPY 6256 M1

CHECKED BY