FHWA REGION	STATE	PROJECT NUMBER	SHEET NUMBER	TOTAL SHEETS	FINALIZED PLANS
9	ARIZ.	F-026-1-710	1	30	

DRAWING NUMBER	D-9-T-282

STATE OF ARIZONA
DEPARTMENT OF TRANSPORTATION

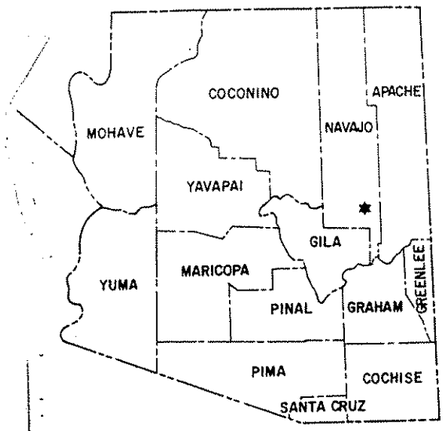

R/W PLANS FILE SET

HIGHWAYS DIVISION
RIGHT OF WAY PLAN OF THE
GLOBE-SHOW LOW HWY.
SHOW LOW STREETS
U.S.60
PROJECT NO. F-026-1-710

NAVAJO COUNTY DISTRICT 7

LENGTH OF PROJECT = 2.81 MILES

R/W PLANS FILE SET

R/W PLANS FILE SET

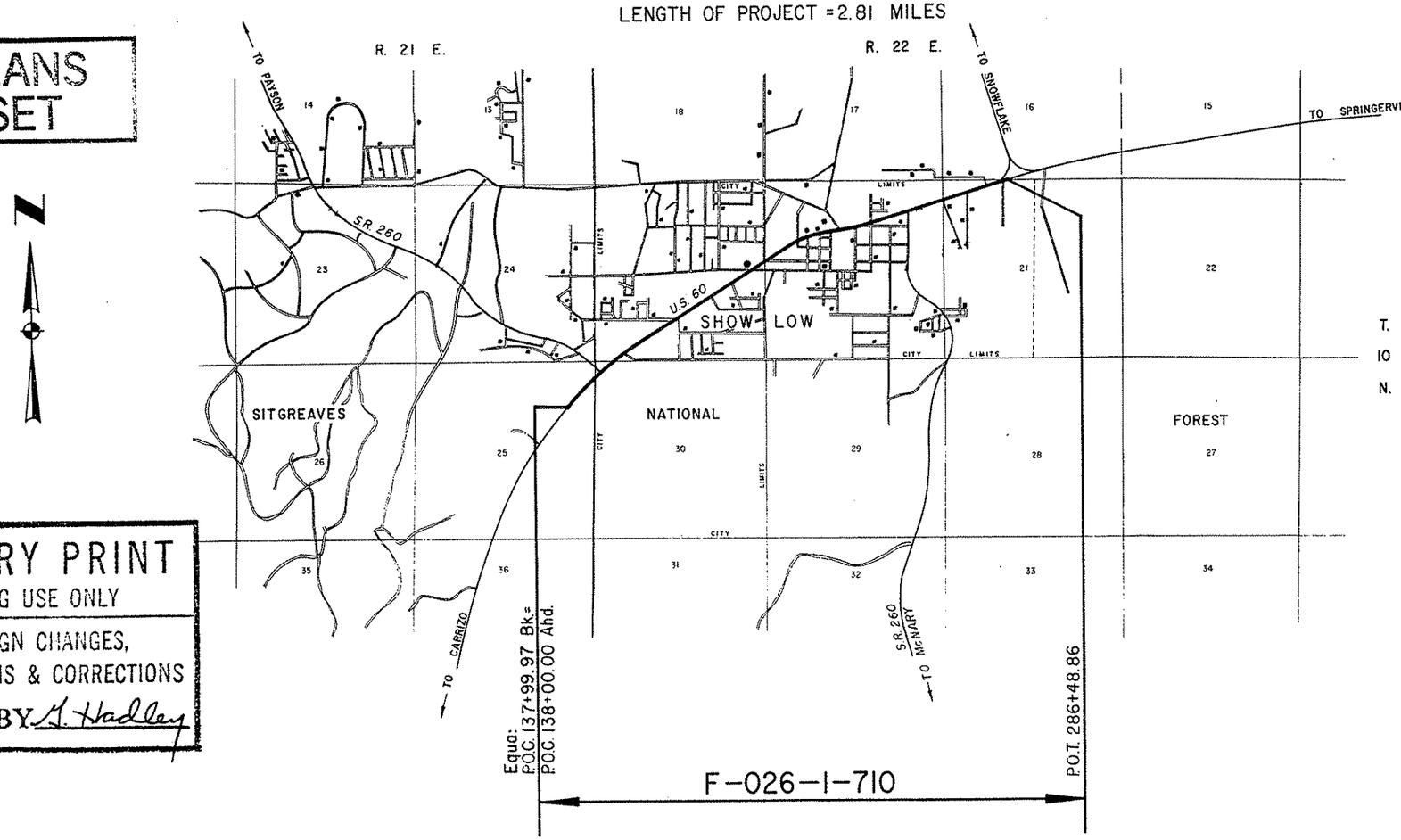

N

PUBLIC HEARING
Requirements Satisfied 3-23-76
ENVIRONMENTAL IMPACT STATEMENT
Requirements Satisfied 6-21-76

R/W PLANS FILE SET

ARIZONA DEPARTMENT OF TRANSPORTATION BOARD
APPROVED FOR RIGHT OF WAY ACQUISITION IN ACCORDANCE
WITH RESOLUTION _____ DATE _____
THOMAS A. BRYANT, II STATE ENGINEER.

DEPUTY STATE ENGINEER DATE

Approved in accordance with Roadway Plans

DEPUTY STATE ENGINEER DATE

ARIZONA DEPARTMENT OF TRANSPORTATION BOARD
Approved for Right of Way Acquisition in accordance
with Resolution Number 77-09-A-26 Dated 5-27-77
Oscar T. Lyon Jr. State Engineer

CHIEF DEPUTY STATE ENGINEER DATE

U S DEPARTMENT OF TRANSPORTATION
FEDERAL HIGHWAY ADMINISTRATION

DIVISION ENGINEER DATE

PRELIMINARY PRINT
FOR ENGINEERING USE ONLY
SUBJECT TO DESIGN CHANGES,
ADDITIONS, ALTERATIONS & CORRECTIONS
DATE ~~3/25/91~~ BY S. Hadley
8/25/92

Click here for US 60 Index

GLOBE-SHOW LOW HWY.
SHOW LOW STREETS
NAVAJO COUNTY

Click here for US 60 Index

REVISIONS					
C.O. No.	DATE	BY	DESCRIPTION	PROJECT NO.	F-026-1-710
				DRAWING NO.	D-9-T-282
				SHEET NO.	2 of 30
				DRAWN BY	
				DATE COMP.	6-24-77
				SCALE	

A	
Acres	Ac.
Ahead	Ahd.
And	&
And Wife	et ux
And Others	et al
And Husband	et vir
Angle	∠
Approximate	Approx.
Arbitrary	Arb.
Asphalt	Asph.
At	@
Avenue	Ave.
B	
Back	Bk.
Bank Protection	B.P.
Barbed Wire	B.W.
Bearing	Brng.
Beginning	Beg.
Book	Bk.
Borrow	Bor.
Boulevard	Blvd.
Boundary	Bndry.
Brass Cap	B.C.
Bridge	Br.
Building	Bldg.
Bureau of Indian Affairs	B.I.A.
Bureau of Land Management	B.L.M.
Bureau of Reclamation	B.R.
C	
Calculated	Calc. or C.
Cattle Guard	C.G.
Center	Ctr.
Center to Center	C. to C.
Centerline	℄
Channel	Chan.
Concrete	Conc.
Concrete Box Culvert	C.B.C.
Construction	Constr.
Contractor	Cont.
Corner	Cor.
Corrugated Metal Pipe	C.M.P.
County	Co.
Creek	Ck.
Cubic Yard	C.Y.
Culvert	Culv.
Curve Data	
Curve to Spiral	C.S.
Degree of Change per 100'	a
Length of Curve	L
Radius	R
Spiral to Curve	S.C.
Spiral to Tangent	S.T.
Delta	Δ
Point of Curve	P.C.
Deflection (Total Curve)	I
Curve Data	
Point of Tangent	P.T.
Point of Compound Curve	P.C.C.
Point of Reverse Curve	P.R.C.
Point of Reverse Spiral	P.R.S.
Point of Intersection	P.I.
Degree of Curve	D
Tangent Length	T
Tangent to Spiral	T.S.
D	
Deceleration	Decel.
Deflection	Defl.
Department	Dept.
Detour	Det.
Diameter	Dia.
Distance	Dist.
Ditch and Dyke	D.&D.
Docket	Dkt.
Drawing	Dwg.
Drive	Dr.
Dyke	Dk.
Drainage	Drn.
Drainage Easement	D.E.
E	
Each	Ea.
Easement	Esmt.
East	E
Elevation	Elev.
Embankment	Emb.
Engineer	Engr.
Equal	Eq. or =
Equation	Equa.
Excavation	Excav.
Existing	Exist.
Extend	Ext.
F	
Federal	Fed.
Feet	Ft. or '
Fence	Fc.
Flowage Easement	F.E.
Forest	For.
Found	Fnd.
Frame	Fr.
Freeway	Frwy.
Future	Fut.
G	
Galvanized	Galv.
Gauge	Ga.
Government	Govt.
Grader	Gr.
Guard	Gd.
H	
Headwall	Hdwl.
Highway	Hwy.
House	Hse.
I	
Inch	In. or "
Include	Incl.
Interchange	Intcg.
Iron Pipe	I.P.
Irrigation	Irr.
J	
Joint	Jt.
Junction	Jct.
L	
Left	Lt.
Length	Lgth.
Line	Ln.
Linear Feet	L.F.
Local Tangent Bearing	L.T.B.
M	
Manhole	M.H.
Material	Matl.
Maximum	Max.
Median	Med.
Mile	Mi.
Mile Post	M.P.
Minimum	Min.
Minute	'
Miscellaneous	Misc.
Monument	Mon.
Mountain	Mt.
N	
National	Natl.
North	N
Number	No.
O	
Opening	Opng.
Outside Diameter	O.D.
Office	Off.
P	
Page	Pg.
Parcel	Par.
Parkway	Pkwy.
Per	/
Percent	%
Place	Pl.
Point on Curve	P.O.C.
Point on Tangent	P.O.T.
Point on Semi-Tangent	P.O.S.T.
Power Line	P.L.
Private	Pvt.
Project	Proj.
Property	Prop.
Proposed	Propsd.
Protection	Prot.
Q	
Quadrant	Quad.
R	
Railroad	R.R.
Range	Rng. or R.
Record	Rec. or (R)
Reinforced	Reinf.
Reinforced Concrete Pipe	R.C.P.
Required	Reqd.
Reservation	Res.
Right	Rt.
Right of Way	R/W
Road	Rd.
Roadway	Rdwy.
S	
Second	"
Section	Sec.
Sheet	Sht.
Skew	Sk.
Slope Easement	S.E.
South	S.
Specifications	Specs.
Square	Sq.
Square Feet	∕
State Route	S.R.
Station	Sta.
Street	St.
Subdivision	Subdiv.
Survey	Sur.
T	
Telegraph	Tlg.
Telephone	Tel.
Township	Twp. or T.
Temporary Construction Easement	T.C.E.
Traffic Interchange	T.I.
Turnout	T.O.
Typical	Typ.
U	
United States General Land Office	U.S.G.L.O.
Underground	Ungnd.
V	
Vertical	Vert.
W	
West	W
West Bound	W.B.
Warranty Deed	W.D.
Y	
Yard	Yd.

STANDARD ABBREVIATIONS

GLOBE-SHOW LOW HWY.
SHOW LOW STREETS
NAVAJO COUNTY

Click here for US 60 Index

REVISIONS					
C.O. No.	DATE	BY	DESCRIPTION	PROJECT NO.	F-026-1-710
				DRAWING NO.	D-9-T-282
				SHEET NO.	3 of 30
				DRAWN BY	
				DATE COMP.	6-24-77
				SCALE	

ITEM	SYMBOL
HIGHWAY SURVEY CENTERLINE	
HIGHWAY CONSTRUCTION CENTERLINE	
HIGHWAY CENTERLINE (EXISTING)	
HIGHWAY RIGHT OF WAY LINE (NEW)	
HIGHWAY RIGHT OF WAY LINE (EXISTING)	
CONTROLLED ACCESS (FULL)	
CONTROLLED ACCESS (PARTIAL)	
CONTROLLED ACCESS (EXISTING)	
RAILROAD RIGHT OF WAY LINE	
RAILROAD RIGHT OF WAY LINE COMMON TO HIGHWAY RIGHT OF WAY LINE (EXISTING)	
NATIONAL OR STATE BOUNDARY LINE	
FOREST, NATIONAL MONUMENT, MILITARY OR INDIAN RESERVATION	
COUNTY LINE	
TOWNSHIP OR RANGE LINE	
SECTION LINE	
QUARTER OR MID SECTION LINE	
SIXTEENTH OR GOVERNMENT LOT LINE	
LAND GRANT BOUNDARY LINE	
CITY LIMITS BOUNDARY LINE	
SUBDIVISION OR LOT BOUNDARY LINE	
PROPERTY OWNERSHIP BOUNDARY LINE	
PROPERTY LEASE BOUNDARY LINE	L L
SURVEY MEANDER LINE	
POWER LINE	
POWER TRANSMISSION LINE	
TELEPHONE OR TELEGRAPH LINE	
TELEPHONE AND POWER LINE (COMBINATION)	
UNDERGROUND TELEPHONE CABLE	T T T T
WATER UTILITY LINE	W 6" W 6" W
NATURAL GAS UTILITY LINE	G 2" G 2" G
SANITARY SEWER LINE	S 8" S 8" S
STORM SEWER LINE	SS 36" SS 36" SS

ITEM	SYMBOL
HIGHWAY SLOPE OR DRAINAGE EASEMENT (NEW)	
HIGHWAY SLOPE OR DRAINAGE EASEMENT (EXISTING)	
TEMPORARY CONSTRUCTION EASEMENT (NEW)	
ROAD (NEW) (SHOULDER TO SHOULDER WIDTH)	
ROAD (EXISTING) (SHOULDER TO SHOULDER WIDTH)	
RAILROAD TRACK	
RIVER OR CREEK (CONTINUOUS FLOW)	
RIVER OR CREEK (INTERMITTENT FLOW)	
NATURAL DRAINAGE OR A WASH	
CANAL, CHANNEL, OR DITCH (NEW)	
CANAL, CHANNEL, OR DITCH (EXISTING)	
IRRIGATION DITCH OR LINE (NEW)	IRR IRR
IRRIGATION DITCH OR LINE (EXISTING)	IRR IRR
DYKE OR LEVEE (NEW)	
DYKE OR LEVEE (EXISTING)	
BANK PROTECTION	
RETAINING WALL	
CONSTRUCTION OR SLOPE LIMITS	
WIRE OR BARBED WIRE FENCE	
CHAIN LINK FENCE	
WOOD FENCE	
STONE FENCE	
ROAD GUARD (NEW)	
ROAD GUARD (EXISTING)	
CURB	
CURB AND GUTTER	
DEPRESSED CURB WITH GUTTER (NEW)	
DEPRESSED CURB WITH GUTTER (EXISTING)	
TREES (DECIDUOUS)	
TREES (CONIFEROUS)	
HEDGE OR SHRUBBERY	
EXIST. PAVEMENT	
NEW PAVEMENT	
EXIST. PAVEMENT, TO BE OBLITERATED	
NEW STRUCTURES (BRIDGES, ETC. NOT COVERED BY PAVEMENT)	
EXCESS TAKE	

ITEM	SYMBOL
WHEELCHAIR RAMP (NEW)	
BRIDGE (NEW)	
BRIDGE (EXISTING)	
PIPE CULVERT (NEW)	
PIPE CULVERT (EXISTING)	
BOX CULVERT (NEW)	
BOX CULVERT (EXISTING)	
CATTLE GUARD (NEW)	
CATTLE GUARD (EXISTING)	
GATE (NEW)	
GATE (EXISTING)	
FORD (NEW)	
FORD (EXISTING)	
TRAFFIC DIRECTIONAL FLOW ARROWS	
DRAINAGE DIRECTIONAL FLOW ARROWS	
PROPERTY LIMIT ARROWS	
LEASE LIMIT ARROWS	L L
PROPERTY TIE BARS	
SURVEY MONUMENT, NEW	
SURVEY MONUMENT, EXISTING	
NEW RIGHT OF WAY CONTROL POINT	
RIGHT OF WAY MARKER, EXISTING	

NORTH ARROW

○	FOUND SEC. COR. or 1/4 COR.
+	UNFOUND SEC. COR. or 1/4 COR.
(3)	FOUND CENTER SEC.
(3)	UNFOUND CENTER SEC.

5/32" Diameter Circle. No. 1 Rapidograph Pen, Or Equal.
SECTION CORNER

1/2" Diameter Circle. No. 1 Rapidograph Pen, Or Equal.
CENTER OF SECTION

5/32" Diameter Circle. No. 1 Rapidograph Pen, Or Equal.
1/4 CORNER

7-614 PARCEL BUBBLE Size 3/4" 7-614 7-614-L1

STANDARD SYMBOLS

GLOBE - SHOW LOW HWY.
SHOW LOW STREETS
NAVAJO COUNTY

Click here for US 60 Index

C.O. No.	DATE	BY	DESCRIPTION
5444	8-31-79	J.Mc.	Changed owner Parcel # 9-579
5499	11-30-79	P.Todd	Added Parcel 9-568-1.
6808	8-21-81	R.C.O.	Revd. Areas Par. 9-568 Deleted Par.
"	"	"	9-568-L-1 & L-2. Add Par 9-613
7591	9-30-87	MTP	Added Par. 9-820 & Delete Par. 9-568 in
"	"	"	Sec. 25.-

REVISIONS			
C.O. No	DATE	BY	DESCRIPTION
4975	1-6-78	E.J.T.	Revised Parcels 9-513, 9-574, 9-588, 9-589
"	"	"	9-568-L2 & 9-584. Added T.C.E.
"	"	"	Area to 9-585. Deleted 9-581, 9-587
5070	2-16-78	E.J.T.	Revised T.C.E Area par. 9-510.
5109	4-28-78	K.S.	Rev'd owner 9-579
5136	5-10-78	K.S.	Added note ①
5210	9-6-78	K.S.	Deleted 9-586, 9-586 L-1.
5227	9-26-78	K.S.	Rev'd areas 9-568, L-1, & L-2.

PROJECT NO.	F-026-1-710
DRAWING NO.	D-9-T-282
SHEET NO.	4 of 30
DRAWN BY	Rene
DATE COMP.	6-24-77
SCALE	—

① Uneconomic Remnant.

② Forest Exchange Parcel for record only.

③ ~~PARCEL NO. IS FOR ACQUISITION OF HIGHWAY EASEMENT DEED UNDER PROJECT 60 PN 229 H2849 OIR.~~

OWNERSHIP RECORD / ACQUISITION RECORD

PARCEL NUMBER	OWNER	DESCRIPTION	TOTAL AREA	AREA REQUIRED: GROSS INCLUDING EXISTING R/W	AREA REQUIRED: NET EXCLUDING EXISTING R/W	EASEMENT AREA	REMAINDER: LEFT	REMAINDER: RIGHT	SHEET NUMBER	COMMISSION APPROVAL	TYPE & DATE OF INSTRUMENT	RECORDED: DATE	RECORDED: BOOK	RECORDED: PAGE
9-568	~~Sitgreaves National Forest (USA)~~	~~Pt. of NE¼NE¼ Sec. 29, T.10N. R.21E.~~				~~0.31 Ac. T.C.E.~~			~~8 & 9~~					
	Sitgreaves National Forest (USA.)	Pt. of Lot 4 & SE¼SW¼ Sec. 19, T.10N. R.22E.			~~3.10 Ac.~~	~~0.22 Ac. T.C.E.~~			9,10 & 11	10-17-86	EASE 5-28-86	10-28-86	844	235-241
~~L-1~~	~~City of Show Low~~	~~Pt. of SE¼SW¼ Sec. 19, T.10N. R.22E.~~	~~36.90 Ac.~~	Deleted 8-21-81	~~0.70 Ac.~~ ~~0.84 Ac.~~		~~36.20 Ac.~~ ~~36.06 Ac.~~		~~9,10 & 11~~					
~~L-2~~	~~Northland Pioneer College~~	~~Pt. of SE¼SW¼ Sec. 19, T.10N. R.22E.~~	~~4.72 Ac.~~ ~~6.27 Ac.~~	Deleted 8-21-81	~~0.63 Ac.~~ ~~2.26 Ac.~~	~~0.22 Ac. T.C.E.~~		~~4.09 Ac.~~ ~~4.01 Ac.~~	~~9,10 & 11~~					
9-569	Roy J. Reissner, et al	Pt. of NE¼SW¼ Sec. 19, T.10N. R.22E.	21.30 Ac.		0.30 Ac.		21.00 Ac.		11	12-18-78	F.O.C. 7-27-81	8-17-81	636	682-63
9-570	Charles C. Whipple, et ux	Pt. of Lot 8 W. Whipple Surv. Sec. 19, T.10N. R.22E.	11.40 Ac.			~~0.25 Ac.~~ 0.39 Ac. T.C.E.			11	1-3-80	T.C.E 3-16-79	NOT RECORDED		
9-571	Arthur E. Ritch, Jr., et al	Pt. of Lot 8 W. Whipple Surv. Sec. 19, T.10N. R.22E.	1.60 Ac.			700 ¢ T.C.E.			11	12-28-77	T.C.E. 4-10-77	NOT RECORDED		
9-572	Iron Rex Graham, et ux	Pt. of Lot 1 Block 1 Westwood Addition	50551 ¢		* 880 ¢			55671 ¢	12	3-2-78	WD 1-4-78	3-22-78	514	845-846
9-573	Herschel R. Spence, et al	Pt. of NE¼SE¼ Sec. 19, T.10N. R.22E.	~~0.80 Ac.~~ 35220 ¢		* ~~0.10 Ac.~~ 411 ¢		~~0.70 Ac.~~ 34809 ¢		12	9-25-78	F.O.C. 7-8-81	8-17-81	636	684-87
9-574	Earl B. McConnell, et al	Pt. of Lot 9 W. Whipple Surv. Sec. 19, T.10N. R.22E.	~~0.00 Ac.~~ 15741 ¢		* ~~0.30 Ac.~~ 13262 ¢		① ~~0.10 Ac.~~ 2479 ¢		12 & 13	8-12-80	FOC 1-28-81	3-5-81	620	705-7
9-575	Jerome Jaeger, et ux	Pt. of NE¼SE¼ Sec. 19, T.10N. R.22E.	1.90 Ac.			628 ¢ T.C.E.			12 & 13	10-4-77	T.C.E. 8-24-77	NOT RECORDED		
9-576	Lafe Hall Jr., et ux	Pt. of Unnumbered Tract of Westwood Addition Pt. of NE¼SE¼ Sec. 19, T.10N. R.22E.	11702 ¢		* 237 ¢			11525 ¢	13	7-19-78	WD 3-16-78	8-16-78	529	58-63
9-577	Wilburn K. Morris, et ux	Pt. of Unnumbered Tract of Westwood Addition Pt. of NE¼SE¼ Sec. 19, T.10N. R.22E.	11322 ¢		* 59 ¢			11263 ¢	13	2-2-78	W.D. 1-5-78	3-3-78	513	313-14
9-578	Peter Louie, et ux	Pt. of SE¼NE¼ Sec. 19, T.10N. R.22E.	30873 ¢		* 1845 ¢	478 ¢ S.E.		28550 ¢	13					
L-1	Joe David Seow	Pt. of SE¼NE¼ Sec. 19, T.10N. R.22E.	30873 ¢		* 1845 ¢	478 ¢ S.E.		28550 ¢	13	3-2-78	WD Esmt 12-21-77	3-24-78	515	21-23 24-25
L-2	Tilden Wilbur	Pt. of SE¼NE¼ Sec. 19, T.10N. R.22E.	30873 ¢		* 1845 ¢	478 ¢ S.E.		28550 ¢	13					
9-579	N. E. Muir, et ux	Pt. of SE¼NE¼ Sec. 19, T.10N. R.22E.	39600 ¢		* 1289 ¢		38217 ¢		13	3-29-78	WD 1-11-78	4-18-78	517	296-297
9-580	Ed Holderness Supplies, Inc.	Pt. of SW¼NW¼ Sec. 20, T.10N. R.22E.	2.93 Ac.			1500 ¢ T.C.E.			13	11-8-77	T.C.E. 9-29-77	NOT RECORDED		
~~9-581~~	~~Helen Rhoton, et al~~	~~Pt. of SW¼NW¼ Sec. 20, T.10N. R.22E.~~	~~48472 ¢~~	Deleted	10-19-77				~~13~~					
9-582	CB Investments, Ltd.	Pt. of SW¼NW¼ Sec. 20, T.10N. R.22E.	7.10 Ac.			362 ¢ T.C.E.			13	1-19-78	T.C.E. 12-12-77	NOT RECORDED		
9-583	Helen Rhoton, et al	Pt. of SW¼NW¼ Sec. 20, T.10N. R.22E.	24293 ¢			1703 ¢ T.C.E.			13	10-13-77	T.C.E. 9-1-77	NOT RECORDED		
9-584	Bruce O. Reidhead	Pt. of SW¼NW¼ Sec. 20, T.10N. R.22E.	~~2.60 Ac.~~ 4.88 Ac.			1273 ¢ T.C.E.			13	10-13-77	T.C.E. 9-13-80	NOT RECORDED		
9-585	Ejnar H. Dyrr, et ux	Pt. of NW¼ Sec. 20, T.10N. R.22E.	43866 ¢		* 1169 ¢	313 ¢ T.C.E.	42697 ¢		14	7-19-78	WD 12-29-77	8-15-78	528	914-920
~~9-586~~	~~Charles Hugh DeMore, et al~~	~~Pt. of Lot 4 W.J. Flake Surv. Sec. 20, T.10N. R.22E.~~	~~21163 ¢~~	DELETED	* ~~2334 ¢~~	~~1013 ¢ T.C.E.~~	~~18829 ¢~~		~~14 & 15~~					
~~L-1~~	~~Post Office Department (USA.)~~	~~Pt. of Lot 4 W.J. Flake Surv. Sec. 20, T.10N. R.22E.~~	~~21163 ¢~~	9-6-78	* ~~2334 ¢~~	~~1013 ¢ T.C.E.~~	~~18829 ¢~~		~~14 & 15~~					
~~9-587~~	~~Loyon Hamrick~~	~~Pt. of Lot 4 W.J. Flake Surv. Sec. 20, T.10N. R.22E.~~	~~4.40 Ac.~~	Deleted	10-19-77				~~15~~					
9-588	Hamrick Properties, Inc.	Pt. of Lot 4 W.J. Flake Surv. Sec. 20, T.10N. R.22E.	21755 ¢			~~2346 ¢ S.E.~~ 1300 ¢ T.C.E.	~~19409 ¢~~ 21755 ¢		15	6-12-78	T.C.E 3-21-78	Not Recorded		
9-589	Madelon J. Blumlein, et ux	Pt. of Lot 3 W.J. Flake Surv. Sec. 20, T.10N. R.22E.	2092 ¢			700 ¢ T.C.E. ~~700 ¢ S.E.~~	1392 ¢		15	6-12-78	Esmt 4-3-78	Not Recorded		
9-576-1	Northern Automotive, Inc.	Pt. of NE¼SE¼ Sec. 19, T.10N. R.22E.	2.40 Ac.			1663 ¢ T.C.E.			12	10-4-77	T.C.E. 8-26-77	Not Recorded		
9-568-1	Reidhead Lumber Co. Inc. et al	Pt. of Lot 5, Sec. 30, T.10N. R.22E.	8110 #	ACCESS CONSIDERATION					9					
9-613	Northland Pioneer College	Pt. of Lot 6 & SE¼SW¼ Sec. 19 T.10N. R.22E.	43.93 Ac.		3.10 Ac.	T.C.E. 0.22 Ac.	10.22 Ac	30.61 Ac.	9,10 & 11	5-8-81 5-8-81	Esmt. 1-21-80 Esmt. 4-16-81	6-27-80 5-18-81	596 627	94 590-92
9-820 ②	Transamerica Title Insur. Company.	Pt. of NE¼NE¼ Sec. 25, T10N, R21E.				T.C.E. 0.31 Ac.			8 & 9	10-17-86	Esmt. 5-28-86	5-28-86		
~~9-869~~ ③	~~Sitgreaves National Forest (U.S.A.)~~	~~See Project 60 PN 229 H2849 OIR~~				—								

CHECKED BY _____

HARD COPY _____

BRUNING 44-512

GLOBE – SHOW LOW HWY.
SHOW LOW STREETS
NAVAJO COUNTY

Click here for US 60 Index

REVISIONS					
CO NO	DATE	BY	DESCRIPTION	PROJECT NO.	F-026-1-710
8276	12-14-90	LMF	Added this sheet.	DRAWING NO.	D-9-T-282
8375	2-12-91	LMF	Rev. owner Name Par. 9-879.	SHEET NO.	5 of 30
8326	3-19-91	GRJ	Rev owner Name Par. 9-894	DRAWN BY	L. Furubotten
8376	5-5-91	Lou F	Added Parcels 9-882-A, 9-897-A &	DATE COMP	12-14-90
"	"	"	9-903-A	SCALE	———

NOTE: T.C.E.'s TO BE ACQUIRED FOR CONSTR. PROJECT GONA 341 H278201C.

NOTE: TRACS NUMBER 60 NA 341 H278701R 15 TO BE USED FOR ALL R/W ACQUISITION CHARGES.

OWNERSHIP RECORD										ACQUISITION RECORD				
PARCEL NUMBER	OWNER	DESCRIPTION	TOTAL AREA	AREA REQUIRED GROSS (INCLUDING EXISTING R/W)	AREA REQUIRED NET (EXCLUDING EXISTING R/W)	EASEMENT AREA	REMAINDER LEFT	REMAINDER RIGHT	SHEET NUMBER		TYPE & DATE OF INSTRUMENT	RECORDED DATE	RECORDED BOOK	RECORDED PAGE
9-877	Madelon J. Blumlein	Pt. Lot 3, W.J. Flake Surv. Sec. 20, T.10N. R.22E.				363 Sq. Ft. T.C.E.			15					
9-878	Ronald K. Tschilar	" " " " " " "				566 Sq. Ft. T.C.E.			"					
9-879	A. Lyle Power III, et al	" " " " " " "				450 Sq. Ft. T.C.E.			"					
9-880	Connie L. Trautwein, et al	" " " " " " "				208 Sq. Ft. T.C.E.			"					
9-881	Frontier Savings & Loan Assoc.	" " " " " " "				977 Sq. Ft. T.C.E.			"					
9-882	Dany D. Seymore, et ux Co-Trustees	" " " " " " "				168 Sq. Ft. T.C.E.			"					
9-883	Donald F. Gullett, et ux	" " " " " " "				805 Sq. Ft. T.C.E.			"					
9-884	Patrick L. Shaffery, et ux	Pt. Lot 1, " " " " "				287 Sq. Ft. T.C.E.			"					
9-885	Bobby J. Stoddard, et ux	Pt. Lot 3 & 8, " " " " "				593 Sq. Ft. T.C.E.			"					
9-886	Douglas E. Woolford, et ux	Pt. Lot 8, " " " " "				563 Sq. Ft. T.C.E.			"					
9-887	Blanchie J. Taylor	" " " " " " "				475 Sq. Ft. T.C.E.			"					
9-888	James A. Stock	" " " " " " "				520 Sq. Ft. T.C.E.			"					
9-889	H. & D. Partnership	" " " " " " "				770 Sq. Ft. T.C.E.			16					
9-890	John J. Janezic, et ux	" " " " " " "				250 Sq. Ft. T.C.E.			"					
9-891	J. & S. Investments	Pt. Lots 6 & 7 Blk. 10, GEORGE WOOLFORD ADD'N.				130 Sq. Ft. T.C.E.			15					
9-892	Partnership Investments III	Pt. Lots 5, 6 & 7 " " " "				649 Sq. Ft. T.C.E.			"					
9-893	State Compensation Fund	Pt. Lot 3 & 4 " " " "				443 Sq. Ft. T.C.E.			"					
9-894	Clyde D. Humphreys, et al	Pt. Lot 1 & 2 " " " "				625 Sq. Ft. T.C.E.			"					
9-895	S. Gibbons Frost	Pt. NW4 NE4 Sec. 20, T.10N. R.22E.				110 Sq. Ft. T.C.E.			15, 16					
9-896	Dennis I. Davis, et ux	" " " " "				530 Sq. Ft. T.C.E.			16					
9-897	Arvel Adams, et ux	" " " " "				561 Sq. Ft. T.C.E.			"					
9-898	Curtis K. Fernau, et ux	" " " " "				358 Sq. Ft. T.C.E.			"					
9-899	Ira B. Rawlings, et ux	" " " " "				164 Sq. Ft. T.C.E.			"					
9-900	Rawlings Investment Co.	Pt. NE4 NE4 " " "				615 Sq. Ft. T.C.E.			"					
9-901	Irene Huso, et al	" " " " "				109 Sq. Ft. T.C.E.			"					
9-902	Ernest Ross Adams	Pt. Lot 8, W.J. Flake Surv. Sec. 20, T.10N. R.22E.				325 Sq. Ft. T.C.E.			"					
9-903	Geraldine A. Deublein	Pt. Lot 8 & 9, " " " " "				750 Sq. Ft. T.C.E.			"					
9-904	James S. Cundiff, et ux	Pt. NE4 NE4 Sec. 20, T.10N. R.22E.				171 Sq. Ft. T.C.E.			"					
9-905	Oakley, Knupp & Croy	" " " " "				383 Sq. Ft. T.C.E.			"					
9-906	Maxwell Dev. Co. Ltd. Part.	Pt. Lot 1, W.J. Flake Surv. Sec. 20, T.10N. R.22E.				1079 Sq. Ft. T.C.E.			"					
9-882-A	Dany D. Seymore, et ux Co-Trustees	Pt. Lot 3, " " " " "				200 Sq. Ft. T.C.E.			15					
9-897-A	Arvel Adams, et ux	Pt. NW4 NE4 Sec. 20, T.10N. R.22E.				138 Sq. Ft. T.C.E.			16					
9-903-A	Geraldine A. Deublein	Pt. Lot 8 & 9 W.J. Flake Surv. Sec. 20, T.10N. R.22E.				450 Sq. Ft. T.C.E.			"					

GLOBE-SHOW LOW HWY.
SHOW LOW STREETS
NAVAJO COUNTY

REVISIONS			
C.O. No.	Date	By	Description
5227	9-26-78	K.S.	Revd R/W Lt. 176+05, Rt. 178+30, Added New
"	"	"	R/W (1978)
5808	8-21-81	R.C.D.	Revd F.O.E. Bndry. & Chgd. Lt. 4 to 6 & 6 Sec. 19
8276	12-19-90	L.M.F.	Added T.C.E. 1990 Lt. & Rt. Sur. & Constr.
"	"	"	& From P.O.C. 239+50 to P.O.T. 258+35.

REVISIONS			
C.O. No.	DATE	BY	DESCRIPTION
4915	1-6-78	E.J.T.	Removed New R/W Rt. sta 213, Added
"	"	"	T.C.E. Lt. sta 234, Revised and Cut
"	"	"	Back S.E. to T.C.E. Lt. sta 238
5010	2-16-78	E.J.T.	Revised T.C.E. Lt. 183+40.
5188	7-24-78	A.L.R.	Clarified bounds of Forest. Chgd. end const.
"	"	"	proj. No. Removed S.E. 11.23 + 50 Sur. & S.
5201	9-6-78	K.S.	Remvd New R/W & T.C.E. Rt. 2nd Ave.

PROJECT NO.	F-026-1-710
DRAWING NO.	D-9-T-282
SHEET NO.	6 of 30
DRAWN BY	R.B.L.
DATE COMP.	6-24-77
SCALE	1" = 500'

CURVE DATA

As Built ℄	Sur. & Constr. ℄	Exist. ℄
Δ = 8°11'00" Lt.	Δ = 8°12'30" Lt.	Δ = 8°10'40" Lt.
D = 0°30'00"	D = 0°30'00"	D = 0°30'00"
R = 11459.16'	R = 11459.16'	R = 819.17'
T = 819.8'	T = 822.24'	L = 1635.56'
L = 1636.70'	L = 1641.67'	

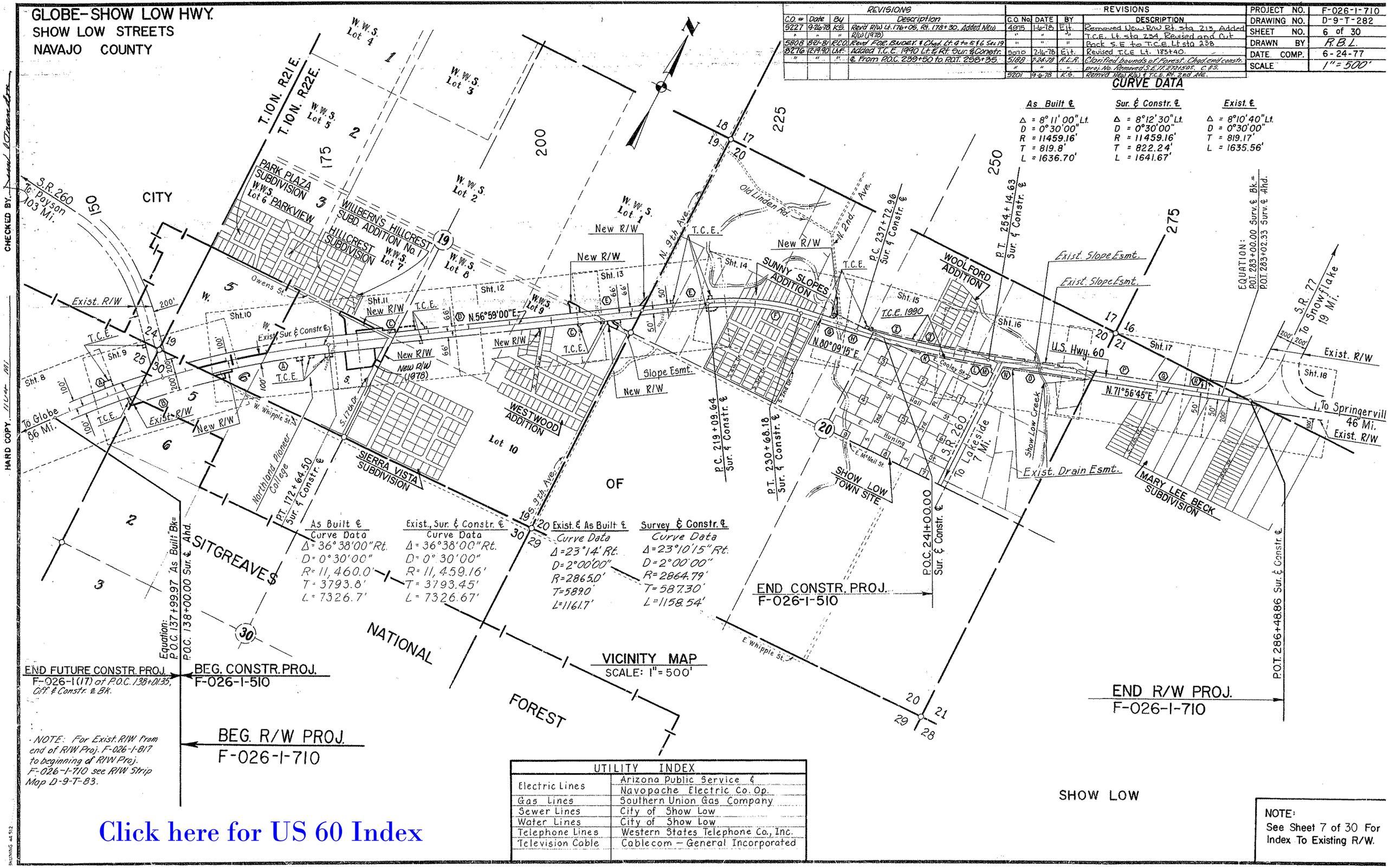

UTILITY INDEX	
Electric Lines	Arizona Public Service &
	Navopache Electric Co. Op.
Gas Lines	Southern Union Gas Company
Sewer Lines	City of Show Low
Water Lines	City of Show Low
Telephone Lines	Western States Telephone Co., Inc.
Television Cable	Cablecom – General Incorporated

NOTE:
See Sheet 7 of 30 For Index To Existing R/W.

Click here for US 60 Index

CHECKED BY. Paul Chandler
HARD COPY. 11/4/91
DRAWING 44 512

GLOBE-SHOW LOW HWY.
SHOW LOW STREETS
NAVAJO COUNTY

Click here for US 60 Index

REVISIONS					
C.O. No.	DATE	BY	DESCRIPTION	PROJECT NO.	F-026-1-710
5188	7-24-78	R.L.R.	Added shields to Index Letters, C.F.S.	DRAWING NO.	D-9-T-282
				SHEET NO.	7 of 30
				DRAWN BY	D.J. Holmes
				DATE COMP.	6-24-77
				SCALE	—

9-243

INDEX TO EXISTING R/W

Index	Subdivision	Sec.	Twp.	R.	Acquired From	Type	Book	Page	Width	Year	Par. No.
(A)	Pt. N.E.^{4} N.E.^{4}	25	10N.	21E.	Sitgreaves Nat'l Forest	Special use Permit	—	—	200'	1969	—
	Pt. S.^{2} S.W.^{4}	19	10N.	22E.							
(B)	Pt. S^{2}NW^4 NW^4	30	10N.	22E.	Transamerica Title Ins.	Esmt.	Dkt. 370	861	200'	1972	—
	Pt. N^{2}NW^{4}NW^4	30	10N.	22E.	Co. of Ariz., Trustee	Esmt.	Dkt. 299	425	400'/200'	1969	
(C)	Pt. N.E.^{4} S.W.^{4}	19	10N.	22E.	Joseph E. Stock, et. ux.	Esmt.	6	141	132'	1935	—
	Pt. NE^{4}SE^4	19	10N.	22E.							
(D)	Pt. NW^4 SE^4	19	10N.	22E.	A. D. Owens, et. ux.	Esmt.	6	141	132'	1935	—
(E)	Pt. SE^4 NE^4	19	10N.	22E.	W. H. Lewis, et. al.	Esmt.	6	163	132'	1935	—
	Pt. Lots 19-22, *S.L.T.	20	10N.	22E.					100'		
(F)	Pt. Lots 17-19, *S.L.T.	20	10N.	22E.	James A. Stratton, et. ux.	Esmt.	6	155	100'	1935	—
(G)	Pt. Lot 16, *S.L.T.	20	10N.	22E.	Belle Seymore	Esmt.	6	145	100'	1935	—
(H)	Pt. Lot 15, *S.L.T.	20	10N.	22E.	Abner Ellsworth, et. ux.	Esmt.	6	147	100'	1935	—
(I)	Pt. Lot 3, *S.L.T.	20	10N.	22E.	J. C. Owens, et. ux.	Esmt.	6	175	100'	1935	—
(J)	Pt. Lots 2, 3, *S.L.T.	20	10N.	22E.	George C. Blount, et. ux.	Esmt.	6	179	100'	1935	—
(K)	Pt. Lots 2,3,8, *S.L.T.	20	10N.	22E.	George Woolford, et. ux.	Esmt.	6	197	100'	1935	—
(L)	Pt. Lot 9, *S.L.T.	20	10N.	22E.	Maybell Seymore	Esmt.	6	191	100'	1935	—
(M)	Pt. NE^4 NE^4	20	10N.	22E.	Anne J. Scott	F.O.C.	Dkt. 405	98	Varies	1974	9-473
(N)	Pt. NE^4	20	10N.	22E.	Arthur H. Savage, et. al.	Esmt.	7	189	Varies	1939	—
(O)	Pt. Lot 10, *S.L.T.	20	10N.	22E.	John L. Willis, et. ux.	Esmt.	6	195	100'	1935	—
	Pt. Lot 10, *S.L.T.	20	10N.	22E.		Esmt.	6	193	30'	1935	—
(P)	Pt. NW^4 NW^4	21	10N.	22E.	Ray Butler, et. ux.	Esmt.	6	183	100'	1935	—
(Q)	Pt. N.^{2}	21	10N.	22E.	Mary Lee Beck, et. vir.	Esmt.	6	177	100'	1935	—
(R)	Pt. N^2 NW^4	21	10N.	22E.		R/W Grant	7	122	Varies	1939	—

* Show Low Townsite

CHECKED BY

HARD COPY

BRUNING 44-512

GLOBE-SHOW LOW HWY.
SHOW LOW STREETS
NAVAJO COUNTY

Click here for US 60 Index

REVISIONS			
C.O. No.	DATE	BY	DESCRIPTION
5188	7-24-78	R.L.R.	Removed Show Low Callout. Added Fencing
"	"	"	& Forest Symbol to Range line. Chad. constr.
"	"	"	proj. No. to F-026-1(17). C&S.
7591	9-30-87	MTP	Changed Par. # from 9-568 to 9-820 &
"	"	"	added note.

PROJECT NO.	F-026-1-710
DRAWING NO.	D-9-T-282
SHEET NO.	8 of 30
DRAWN BY	D. J. Holmes
DATE COMP.	6-24-77
SCALE	1" = 50'

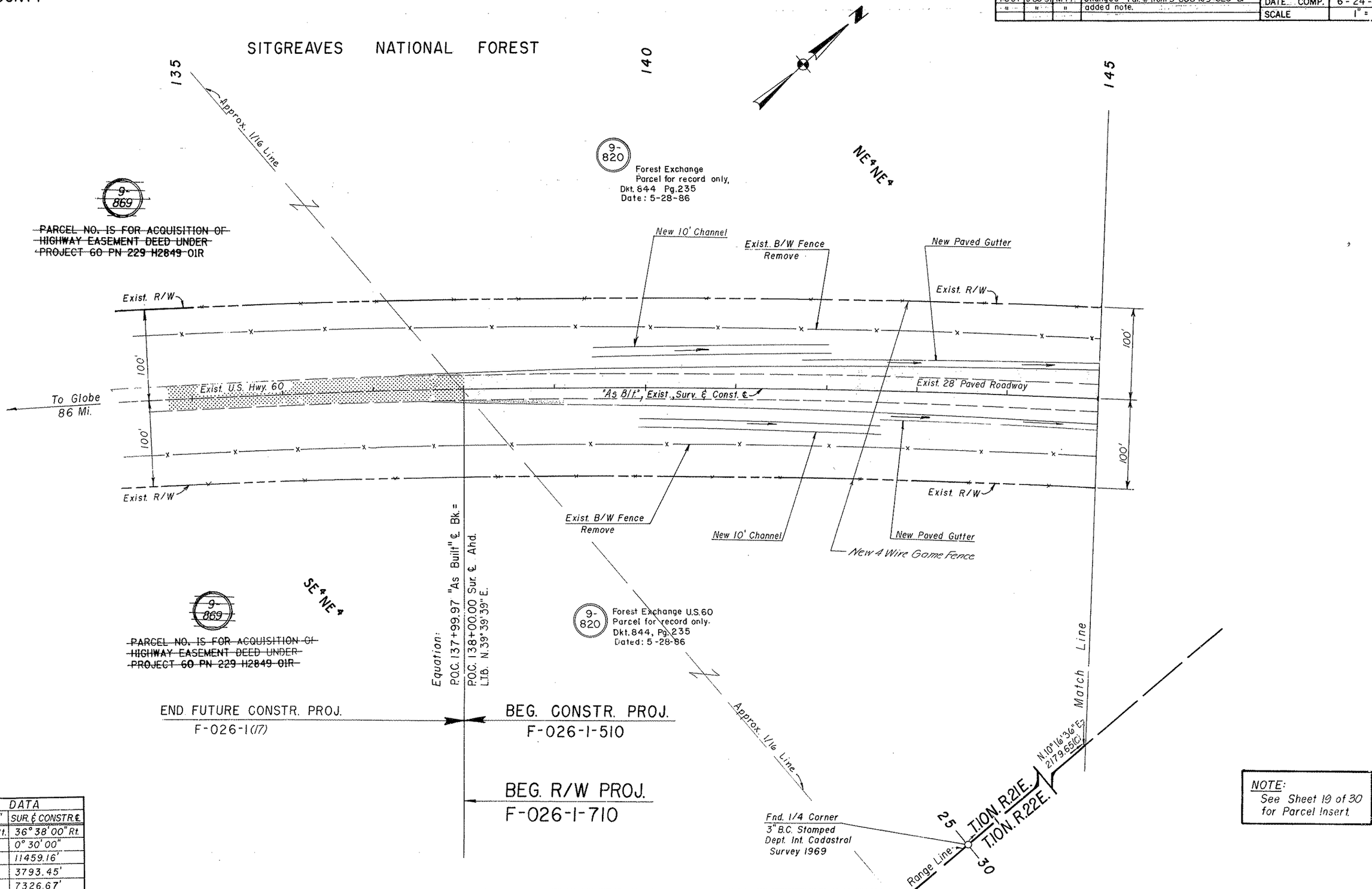

NOTE:
See Sheet 19 of 30 for Parcel Insert.

CURVE DATA		
	"AS BUILT ℄"	SUR. & CONSTR. ℄
△	36° 38' 00" Rt.	36° 38' 00" Rt.
D	0° 30' 00"	0° 30' 00"
R	11460.00'	11459.16'
T	3793.80'	3793.45'
L	7326.70'	7326.67'

CHECKED BY.
HARD COPY
BRUNING 44-512

GLOBE-SHOW LOW HWY.
SHOW LOW STREETS
NAVAJO COUNTY

S.R. 260 SURV. & CURVE DATA

TOTAL	MAIN	SPIRAL
I = 32°02'00" Rt.	Δ = 24°02'00" Rt.	a = 1/2
R+"o" = 2867.12'	D = 2°00'00"	Δ = 4°00'00"
T = 1023.01'	R = 2864.79'	L = 400.00'
L = 2001.67'	L = 1201.67'	"o" = 2.33'
		t = 199.97'

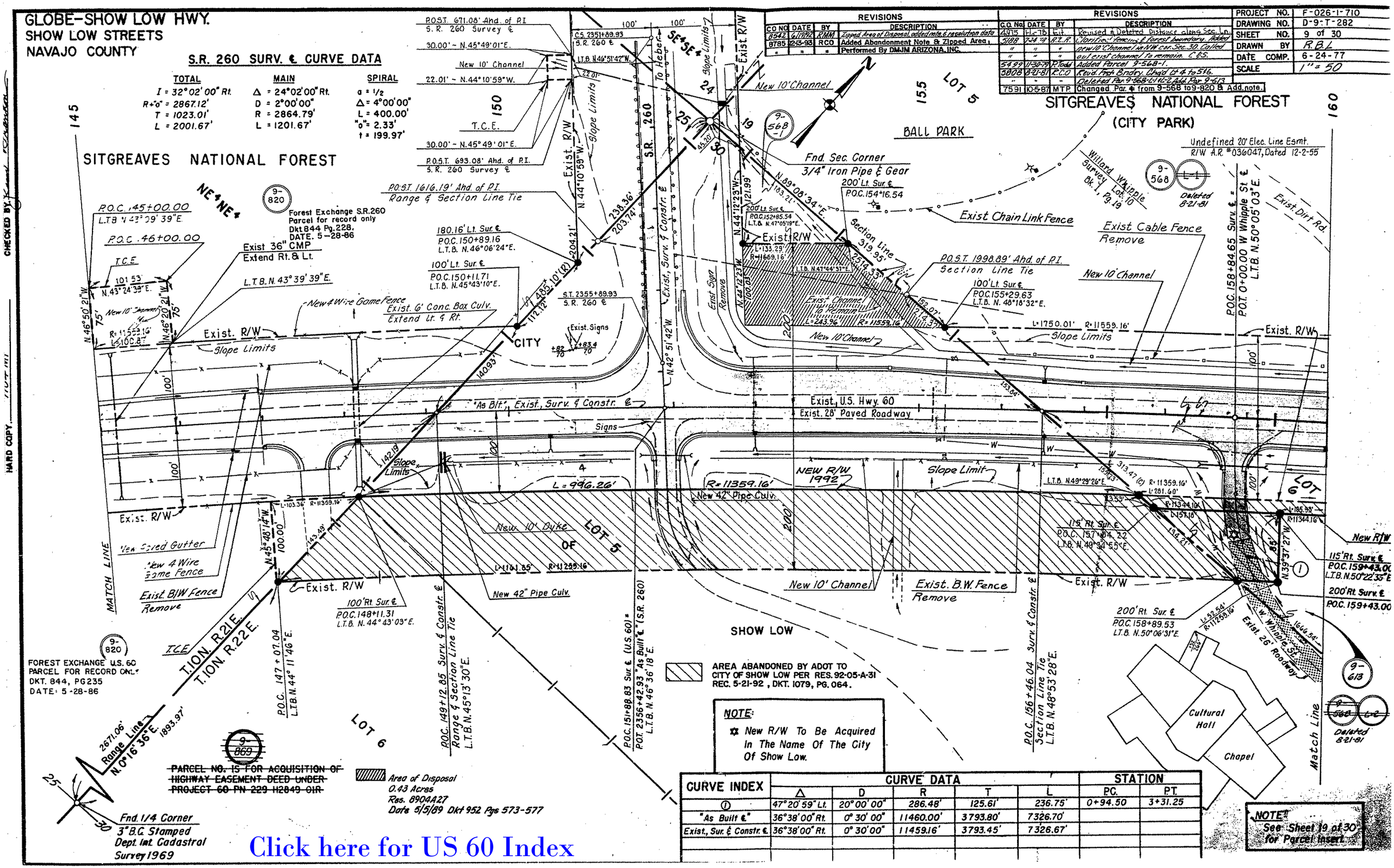

REVISIONS			
C.O. NO	DATE	BY	DESCRIPTION
8542	6/19/92	RMM	Zipped Area of Disposal, added note, & resolution data
8785	12-13-93	RCO	Added Abandonment Note & Zipped Area.
"	"	"	Performed By DMJM ARIZONA, INC.

REVISIONS			
C.O. No	DATE	BY	DESCRIPTION
A915	11-7-76	E.H.	Revised & Deleted Distance along Sec. Ln.
5188	7-24-79	R.L.R.	Clarified fencing & Forest boundary. Added
"	"	"	new 10' Channel in NW cor. Sec. 30. Called
"	"	"	out exist channel to remain. C.E.S.
5439	11-30-79	P.Todd	Added Parcel 9-568-1.
5808	8-21-81	R.C.O	Revd. Fsh. Bndry. Chgd Lt 4 to 5 & 6.
"	"	"	Deleted Par. 9-568-L1 & L2. Add. Par. 9-613
7591	10-5-87	MTP	Changed Par. # from 9-568 to 9-820 & Add. note.

PROJECT NO.	F-026-1-710
DRAWING NO.	D-9-T-282
SHEET NO.	9 of 30
DRAWN BY	R.B.L.
DATE COMP.	6-24-77
SCALE	1" = 50'

CURVE INDEX	CURVE DATA Δ	D	R	T	L	STATION PC.	PT.
①	47°20'59" Lt.	20°00'00"	286.48'	125.61'	236.75'	0+94.50	3+31.25
"As Built ℄"	36°38'00" Rt.	0°30'00"	11460.00'	3793.80'	7326.70'		
Exist., Sur. & Constr. ℄	36°38'00" Rt.	0°30'00"	11459.16'	3793.45'	7326.67'		

Click here for US 60 Index

Click here for US 60 Index

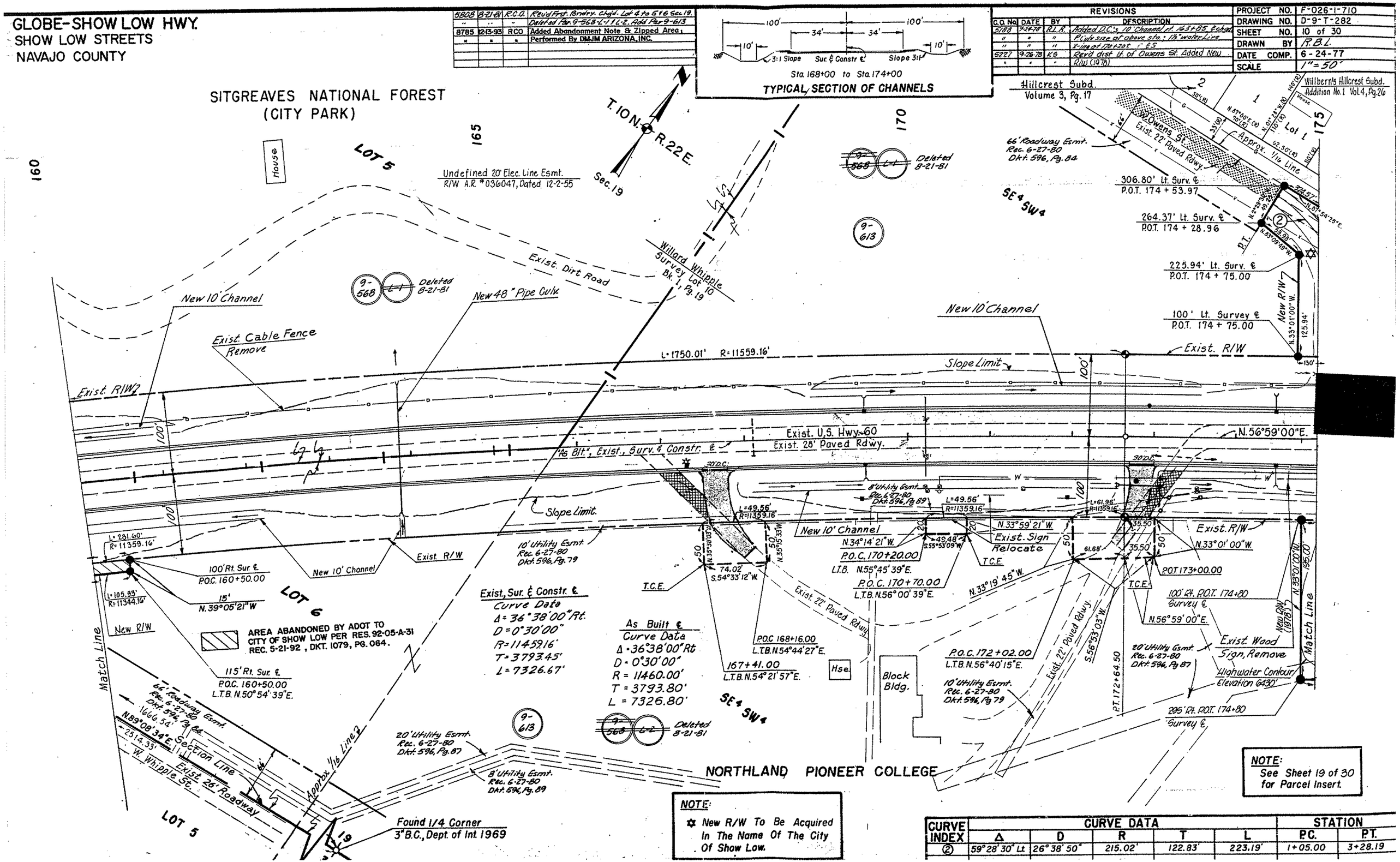

CURVE INDEX	CURVE DATA					STATION	
	Δ	D	R	T	L	P.C.	P.T.
②	59°28'30" Lt.	26°38'50"	215.02'	122.83'	223.19'	1+05.00	3+28.19

Click here for US 60 Index

GLOBE-SHOW LOW HWY.
SHOW LOW STREETS
NAVAJO COUNTY

REVISIONS			
C.O. No.	DATE	BY	DESCRIPTION
4915	1-6-78	F.H.	Added Exist. Bldg. Rt. 178+ & T.O. Lt. sta. 176. Revised Control 178+80.36.
5070	7-11-78	E.J.T.	Revised T.C.E. Lt. 183+40.
5103	7-14-78	R.L.R.	Called out sizes D.C.'s, new R/W Lt. 176+.
"	"	"	Added channels on pt. of Forest Boundary west of Rec. 19-30. & Storm Drn. C.E.S.
"	"	"	
5227	9-25-78	K.G.	Revd. R/W Lt. 176+06, Rt. 178+30.
"	"	"	Added New R/W (1978)
5808	8-21-81	R.C.O.	Revd. Frst. Bndry. Deleted Par. 9-568-L-1 & L-2
"	"	"	Added Par. 9-613.

PROJECT NO.	F-026-1-710
DRAWING NO.	D-9-T-282
SHEET NO.	11 of 30
DRAWN BY	R.B.L.
DATE COMP.	6-24-77
SCALE	1"=50

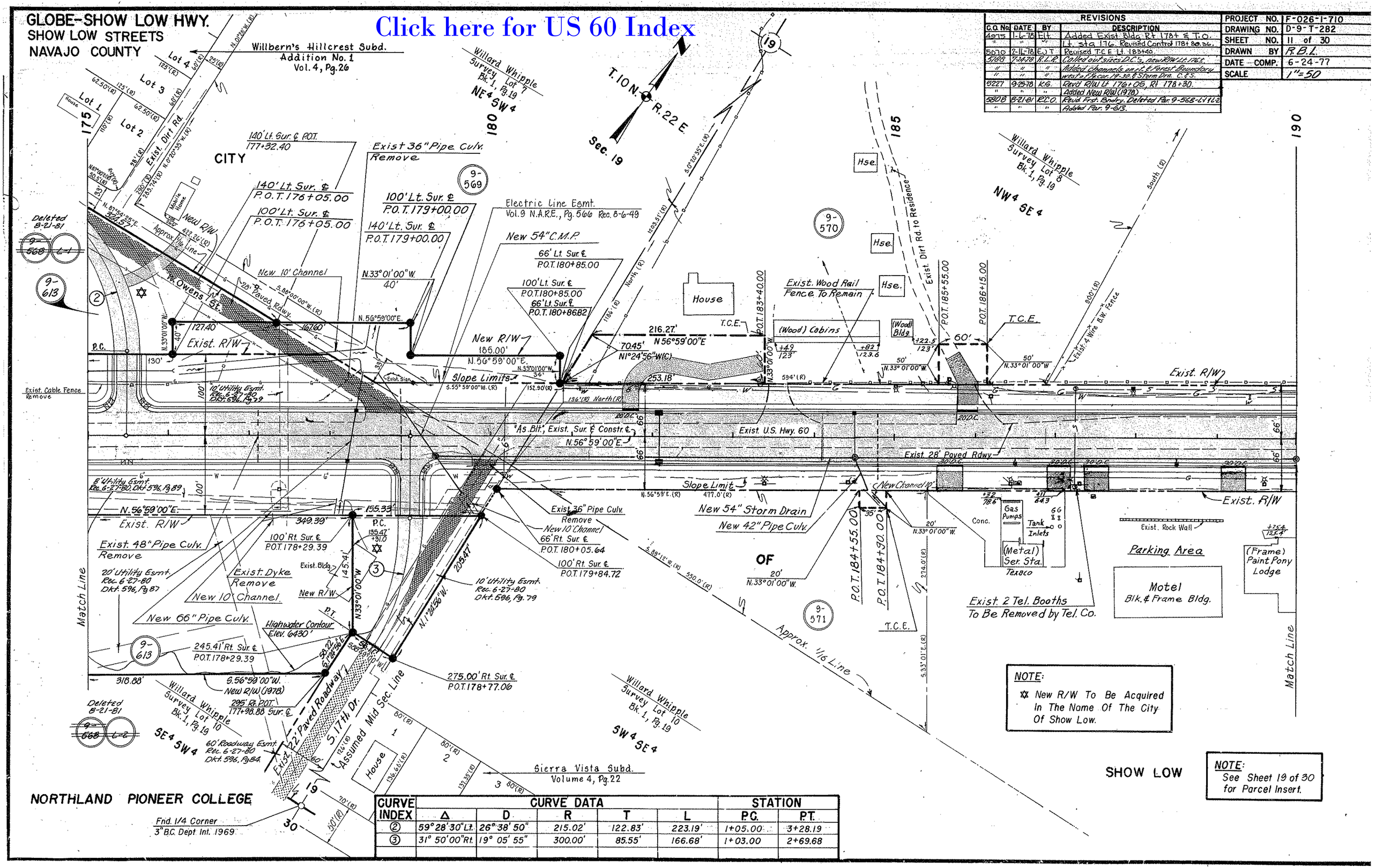

CURVE INDEX	CURVE DATA					STATION	
	Δ	D	R	T	L	P.C.	P.T.
②	59° 28' 30" Lt.	26° 38' 50"	215.02'	122.83'	223.19'	1+05.00	3+28.19
③	31° 50' 00" Rt.	19° 05' 55"	300.00'	85.55'	166.68'	1+03.00	2+69.68

GLOBE-SHOW LOW HWY.
SHOW LOW STREETS
NAVAJO COUNTY

Click here for US 60 Index

REVISIONS				
C.O. No.	DATE	BY	DESCRIPTION	
4915	1-6-78	E.J.	Revised Property Limits for 9-573	PROJECT NO. F-026-1-710
"	"	"	& 9-574 Added D.C. Rt 197 & 198+25	DRAWING NO. D-9-T-282
5136	5-10-78	K.S.	Added note to Par. 9-574.	SHEET NO. 12 of 30
5188	7-24-78	R.L.R.	Called out New R/W & sizes of D.C.'s & Clarified	DRAWN BY R.B.L.
"	"	"	locations of some D.C.'s. Added Storm Drn.	DATE COMP. 6-24-77
"	"	"	C.E.S.	SCALE 1"=50'

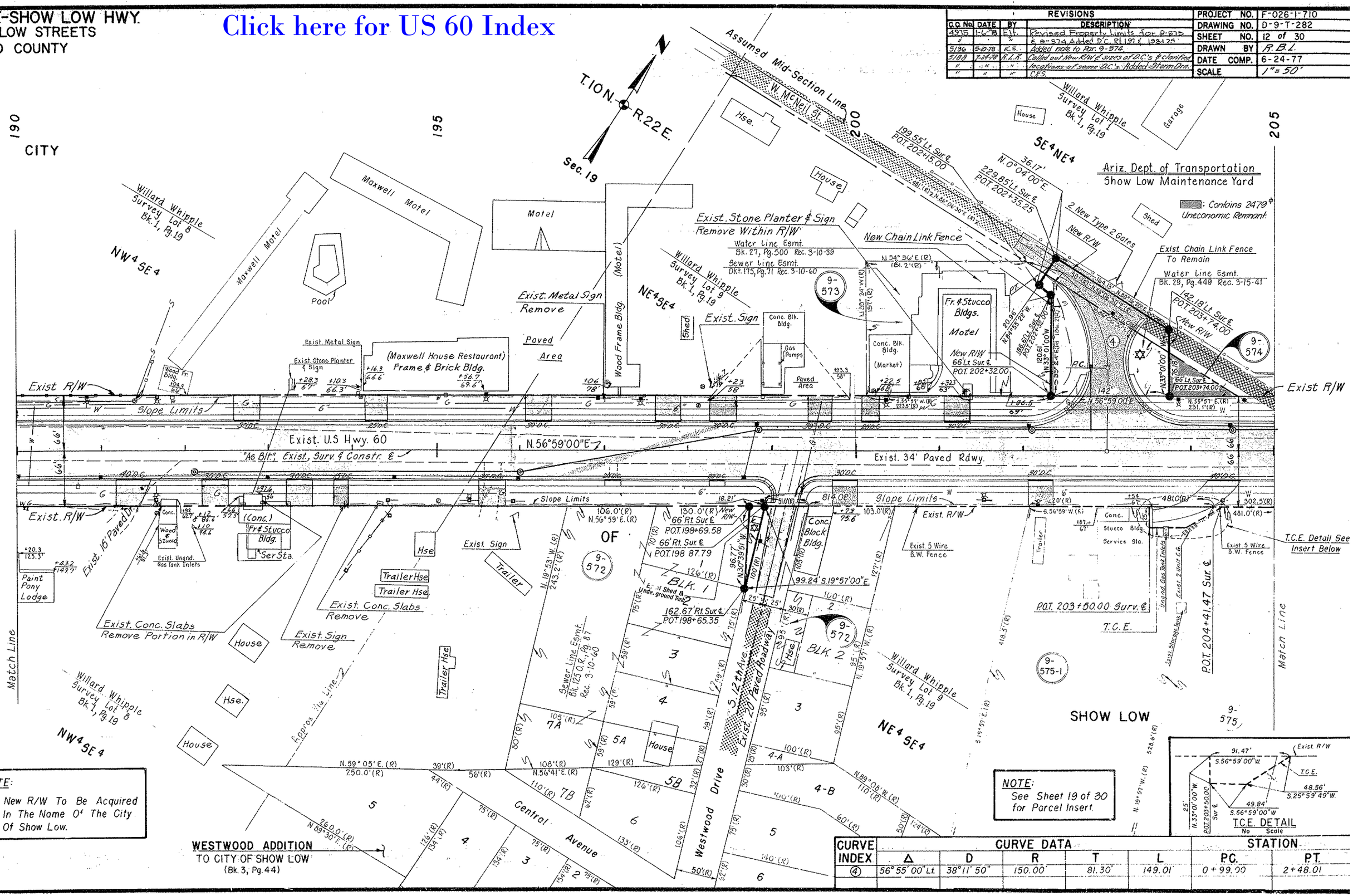

NOTE:
✡ New R/W To Be Acquired In The Name Of The City Of Show Low.

NOTE:
See Sheet 19 of 30 for Parcel Insert.

T.C.E. DETAIL
No Scale

CURVE INDEX	CURVE DATA Δ	D	R	T	L	STATION P.C.	P.T.
4	56° 55' 00" Lt.	38° 11' 50"	150.00'	81.30'	149.01'	0+99.00	2+48.01

GLOBE-SHOW LOW HWY.
SHOW LOW STREETS
NAVAJO COUNTY

REVISIONS				PROJECT NO.	F-026-1-710
C.O. No.	DATE	BY	DESCRIPTION	DRAWING NO.	D-9-T-282
4961	8-31-77	WDS	Removed New Gates Rt. 206±	SHEET NO.	13 of 30
4975	1-6-78	EJL	Removed New R/W Rt sta 713 Added	DRAWN BY	R.B.L.
			Exist Bldg. and New T.O Rt. sta 206, Deleted Parcel 9-581, Moved	DATE COMP.	6-24-77
			Exist sign Rt sta 210 Revised Control 211+83.93	SCALE	1"= 50'

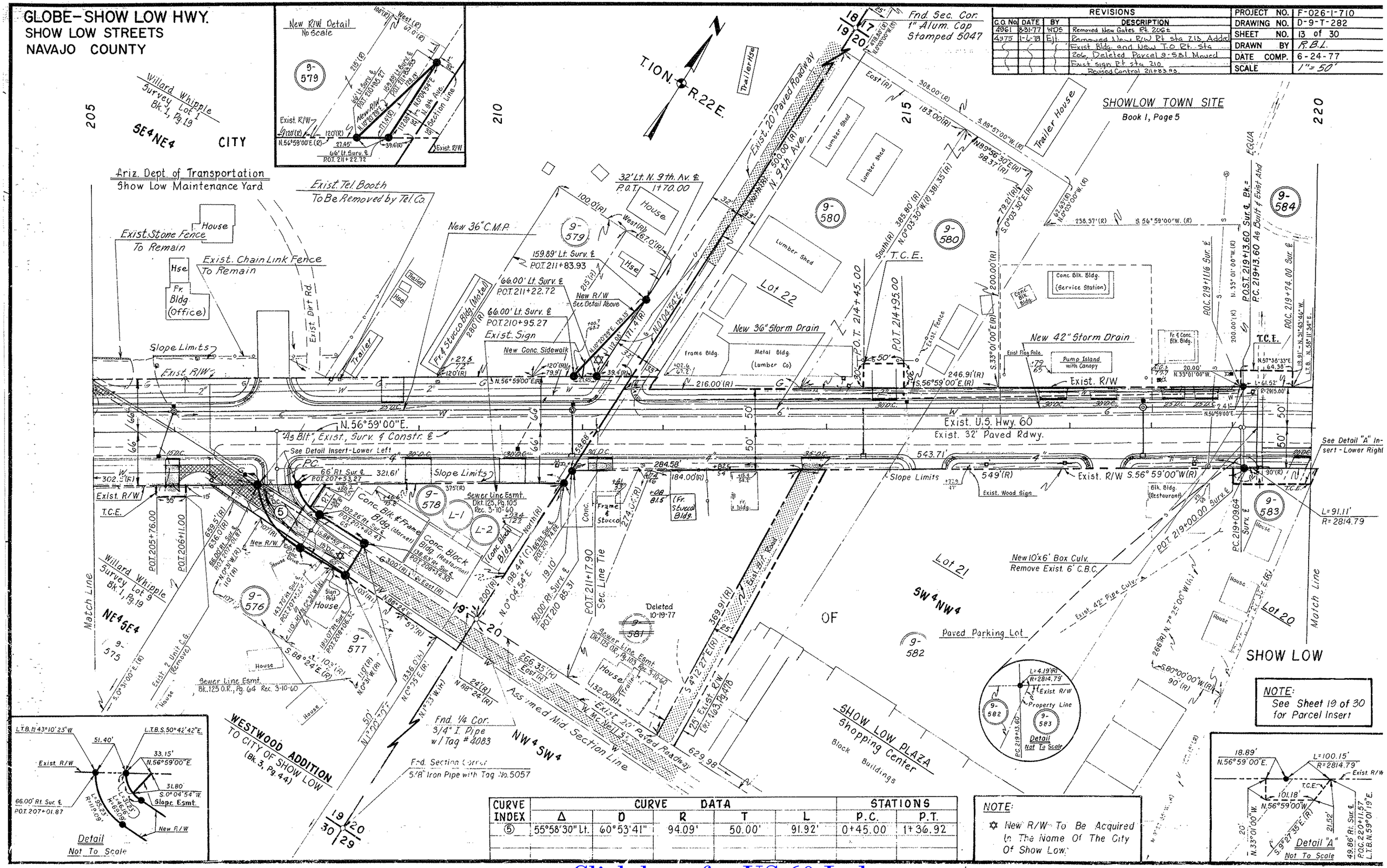

CURVE INDEX	CURVE DATA					STATIONS	
	Δ	D	R	T	L	P.C.	P.T.
5	55°58'30" Lt.	60°53'41"	94.09'	50.00'	91.92'	0+45.00	1+36.92

Click here for US 60 Index

GLOBE-SHOW LOW HWY.
SHOW LOW STREETS
NAVAJO COUNTY

Click here for US 60 Index

REVISIONS				
C.O. No.	DATE	BY	DESCRIPTION	
4915	1-6-78	E.H.	Added T.C.E. Lt. Sta. 234 and New	
"	"	"	C.M.P. & New R/W & New T.O.	
5188	7-24-78	R.L.H.	Added storm drains, called out sizes D.C.'s.	
"	"	"	Used str. names in solid. Removed 36" C.M.P.	
"	"	"	North up 2nd Ave. C.&S.	
5201	9-5-78	K.G.	Revd. New R/W Lt. 2nd Ave. Deleted 9-586.	
"	"	"	9-586 L-1.	

PROJECT NO.	F-026-1-710
DRAWING NO.	D-9-T-282
SHEET NO.	14 of 30
DRAWN BY	R.B.L.
DATE COMP.	6-24-77
SCALE	1" = 50'

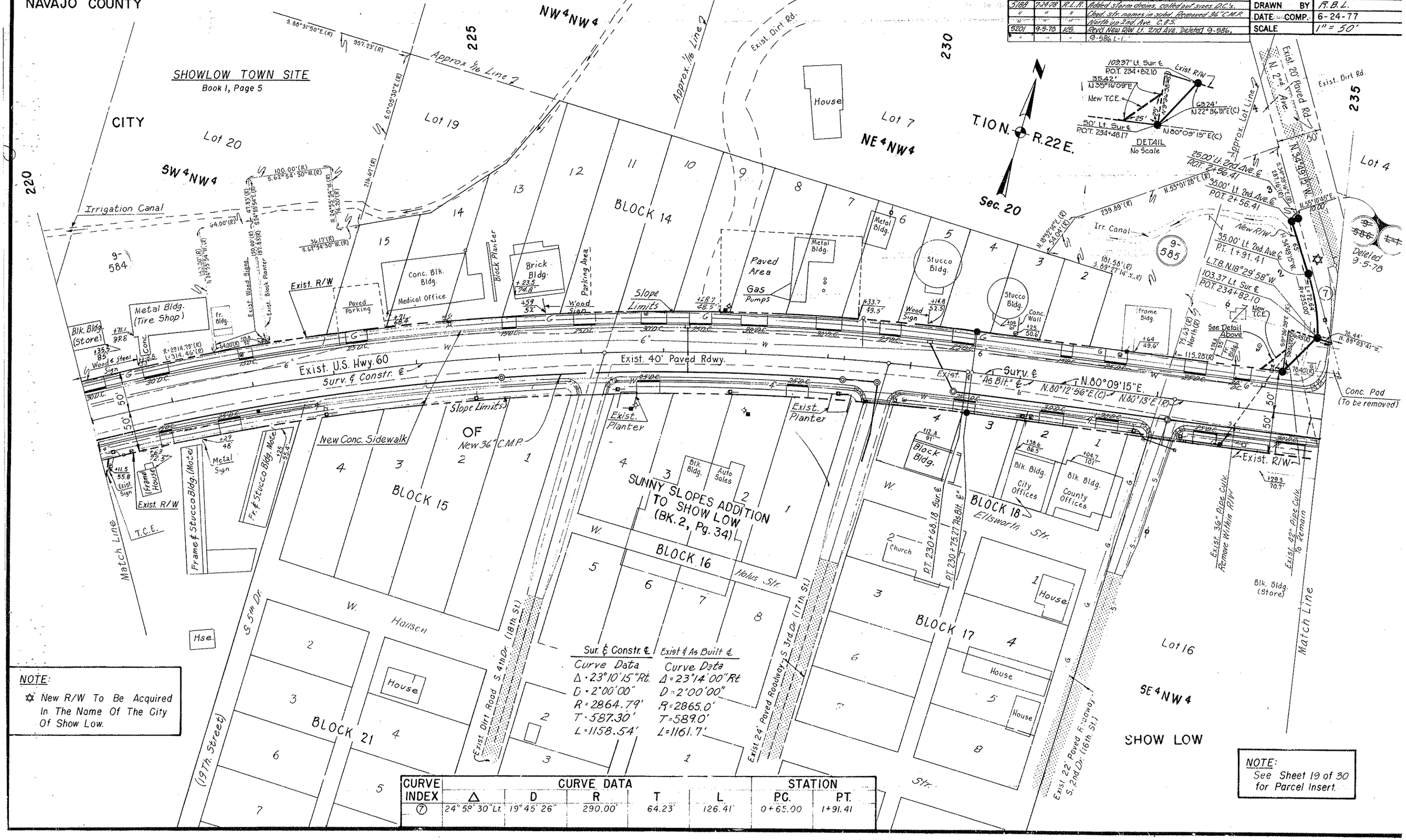

CURVE INDEX	CURVE DATA Δ	D	R	T	L	STATION P.C.	P.T.
7	24° 58' 30" Lt.	19° 45' 26"	290.00'	64.23'	126.41'	0+65.00	1+91.41

NOTE:
✡ New R/W To Be Acquired In The Name Of The City Of Show Low.

NOTE:
See Sheet 19 of 30 for Parcel Insert.

GLOBE-SHOW LOW HWY.
SHOW LOW STREETS
NAVAJO COUNTY

NOTE: TRACS NUMBER 60NA341 H278201R IS TO BE USED FOR ALL R/W ACQUISITION CHARGES.

Click here for US 60 Index

CITY

REVISIONS				REVISIONS			
C.O. No.	DATE	BY	DESCRIPTION	C.O. No.	DATE	BY	DESCRIPTION
5216	12-18-87	Lou K.	Added T.C.E. 1990 Lt. & Rt. Surv. &	4[illegible]	1-[illegible]-78	[illegible]	Removed S.E. Added T.C.E. Lt. Sta. 235+
"	"	"	Constr. ℄ From P.O.C. 239+57	"	"	"	Widened Exit 3-38L, Added T.C.E.
"	"	"	to P.O.C. 250+00; Added Note.	"	"	"	Sta. 235+
5376	8-5-91	"	Added T.C.E. 1991 For Par. 9-882	5187	7-24-78	R.L.R.	Called out D.C.'s & new R/W Added storm
"	"	"	"A"	"	"	"	drains C.F.
				5201	9-6-78	K.G.	Removed New R/W Rt. 2nd Ave. Removed detail "A"
				"	"	"	Removed T.C.E. Deleted 9-586, 9-586-L1.

PROJECT NO.	F-026-1-710
DRAWING NO.	D-9-T-282
SHEET NO.	15 of 30
DRAWN BY	R.B.L.
DATE COMP.	6-24-77
SCALE	1"= 50'

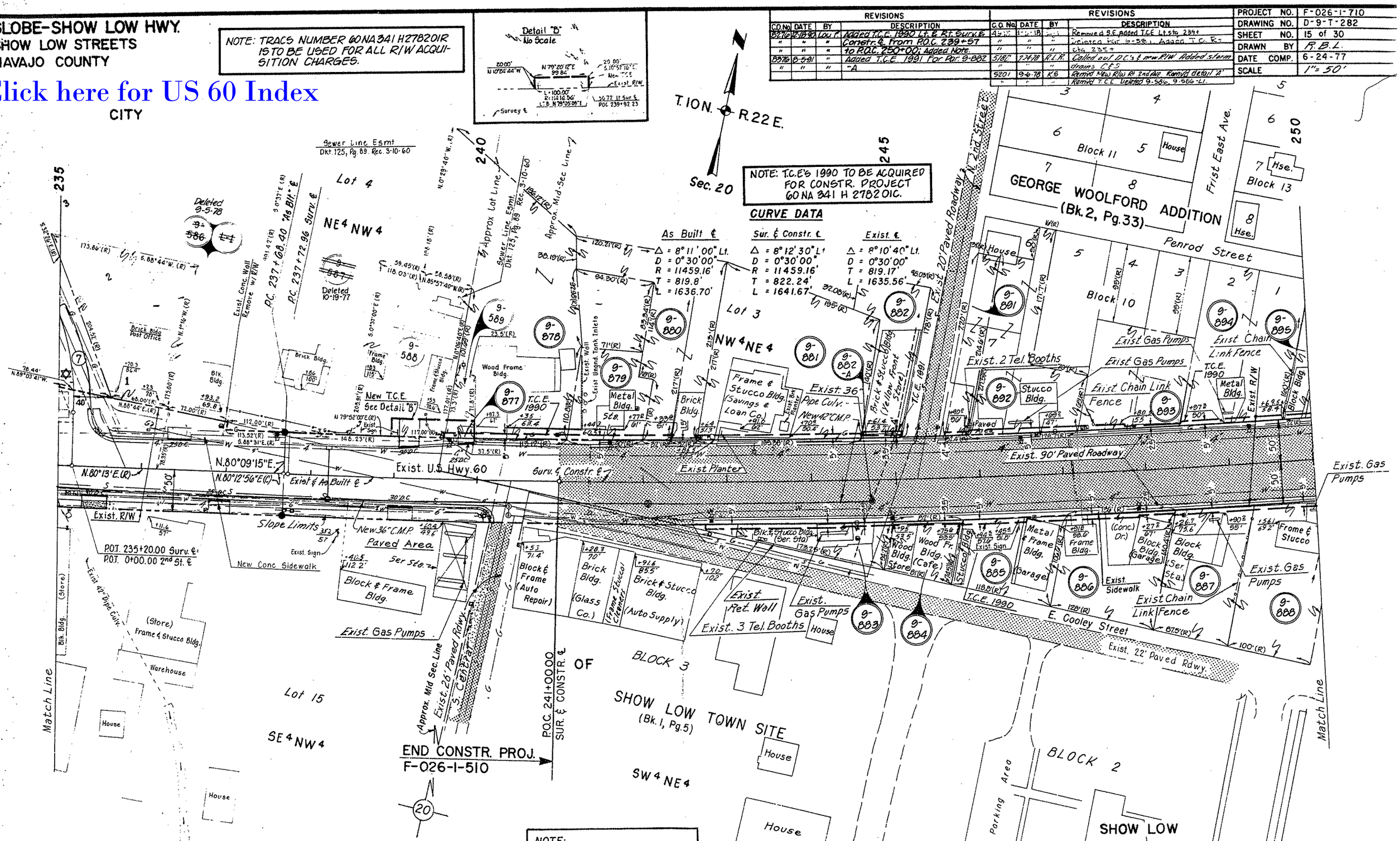

CURVE INDEX	CURVE DATA Δ	D	R	T	L	STATION P.C.	P.T.
7	24°58'30" Lt.	19°45'26"	290.00'	64.23'	126.41'	0+65.00	1+91.41

NOTE:
✡ New R/W To Be Acquired In The Name Of The City Of Show Low.

NOTE:
See Sheet 19 of 30 for Parcel Insert.

GLOBE-SHOW LOW HWY.
SHOW LOW STREETS
NAVAJO COUNTY

NOTE:
"As Blt"℄ BEARING EQUATION
@ P.T. 254+04.90 "As Blt."℄ moved
to P.O.T. 286+69.90 "As Blt."℄

NOTE: T.C.E.'s 1990 TO BE ACQUIRED
FOR CONSTR. PROJECT
60 NA 341 H 278 2 01C.

NOTE: TRACS NUMBER 60 NA 341 H 278 2 01R
IS TO BE USED FOR ALL R/W ACQUI-
SITION CHARGES.

REVISIONS				
C.O. No.	DATE	BY	DESCRIPTION	
8276	2-18-80	Lou F.	Added T.C.E. 1990 Lt. & Rt. Surv. & Constr.	PROJECT NO. F-026-1-710
"	"	"	℄ From P.O.C. 250+00 to P.O.T. 258+36.	DRAWING NO. D-9-T-282
"	"	"	Added Note.	SHEET NO. 16 of 30
8376	8-5-81	"	Added T.C.E. 1991 For Par. 9-897-A ℄	DRAWN BY RBL
"	"	"	9-903-A.	DATE COMP. 6-24-77
				SCALE 1"=50'

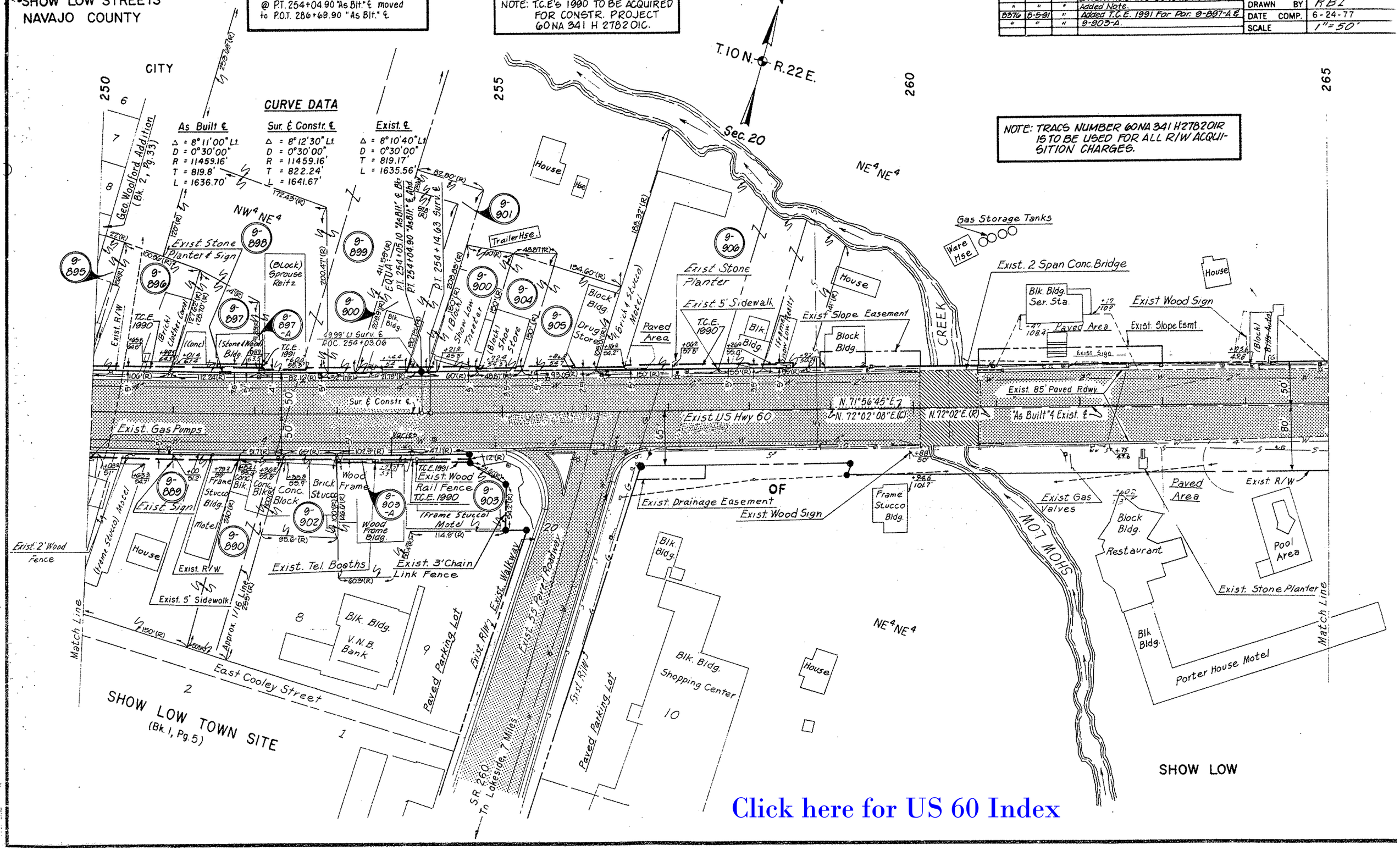

Click here for US 60 Index

GLOBE-SHOW LOW HWY.
SHOW LOW STREETS
NAVAJO COUNTY

REVISIONS			
C.O. No.	DATE	BY	DESCRIPTION

PROJECT NO.	F-026-1-710
DRAWING NO.	D-9-T-282
SHEET NO.	17 of 30
DRAWN BY	RBL
DATE COMP.	6-24-77
SCALE	1" = 50'

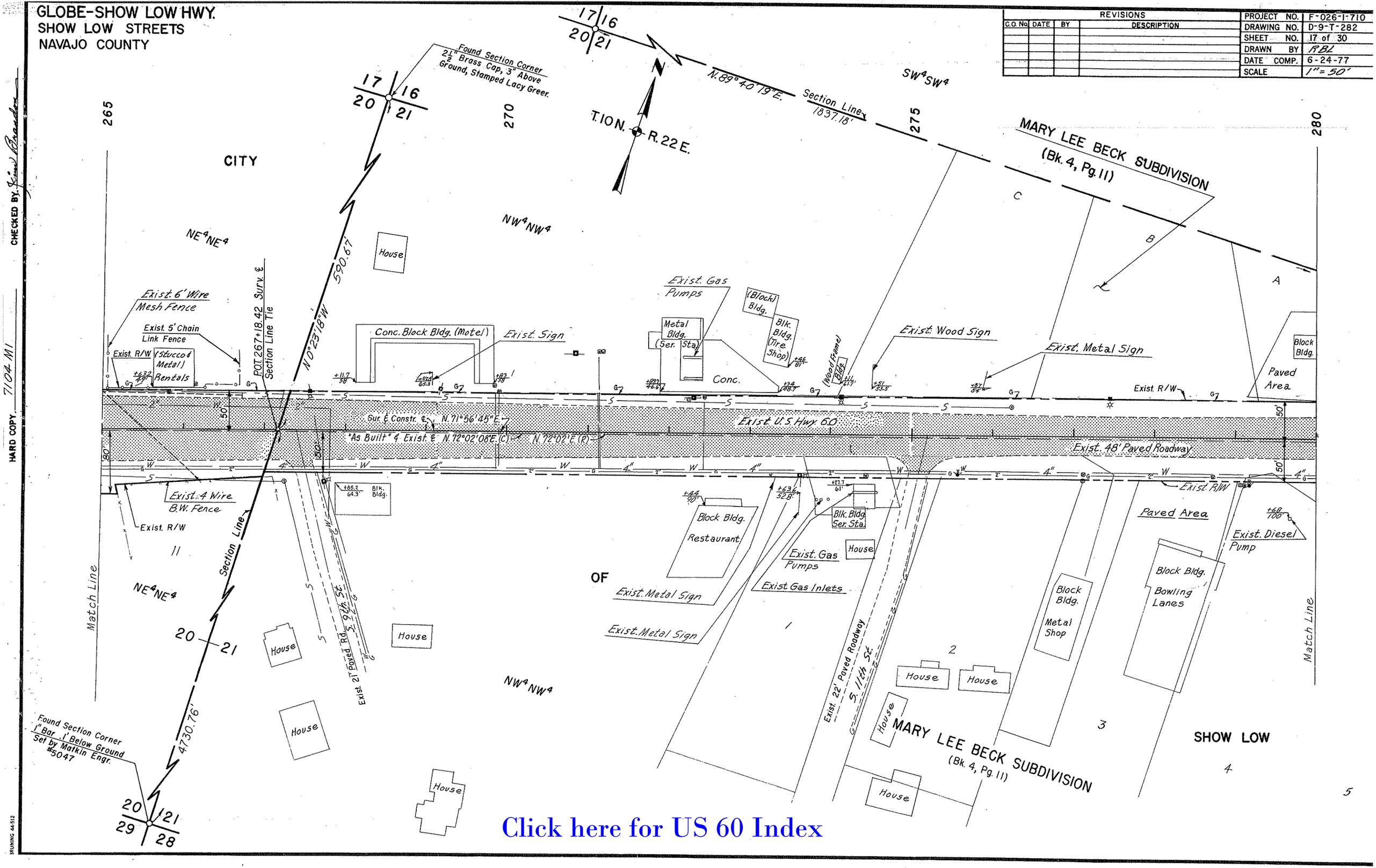

Click here for US 60 Index

CHECKED BY Kim Brandon

HARD COPY 7104 M1

3RUNING 44-512

GLOBE-SHOW LOW HWY.
SHOW LOW STREETS
NAVAJO COUNTY

REVISIONS					
C.O. No.	DATE	BY	DESCRIPTION	PROJECT NO.	F-026-1-710
				DRAWING NO.	D-9-T-282
				SHEET NO.	18 of 30
				DRAWN BY	RBL
				DATE COMP.	6-24-77
				SCALE	1" = 50'

EXIST. S.R. 77 ℄ CURVE DATA

TOTAL	MAIN	SPIRAL
I = 90°00'00" Lt.	Δ = 30°00'00"	a = 1⅔
R+o = 599.17'	D = 10°00'00"	Δ = 30°00'00"
T = 896.43'	R = 573.00'	L = 600.00'
L = 1500.00'	L = 300.00'	'o' = 26.17'
		t = 297.26'

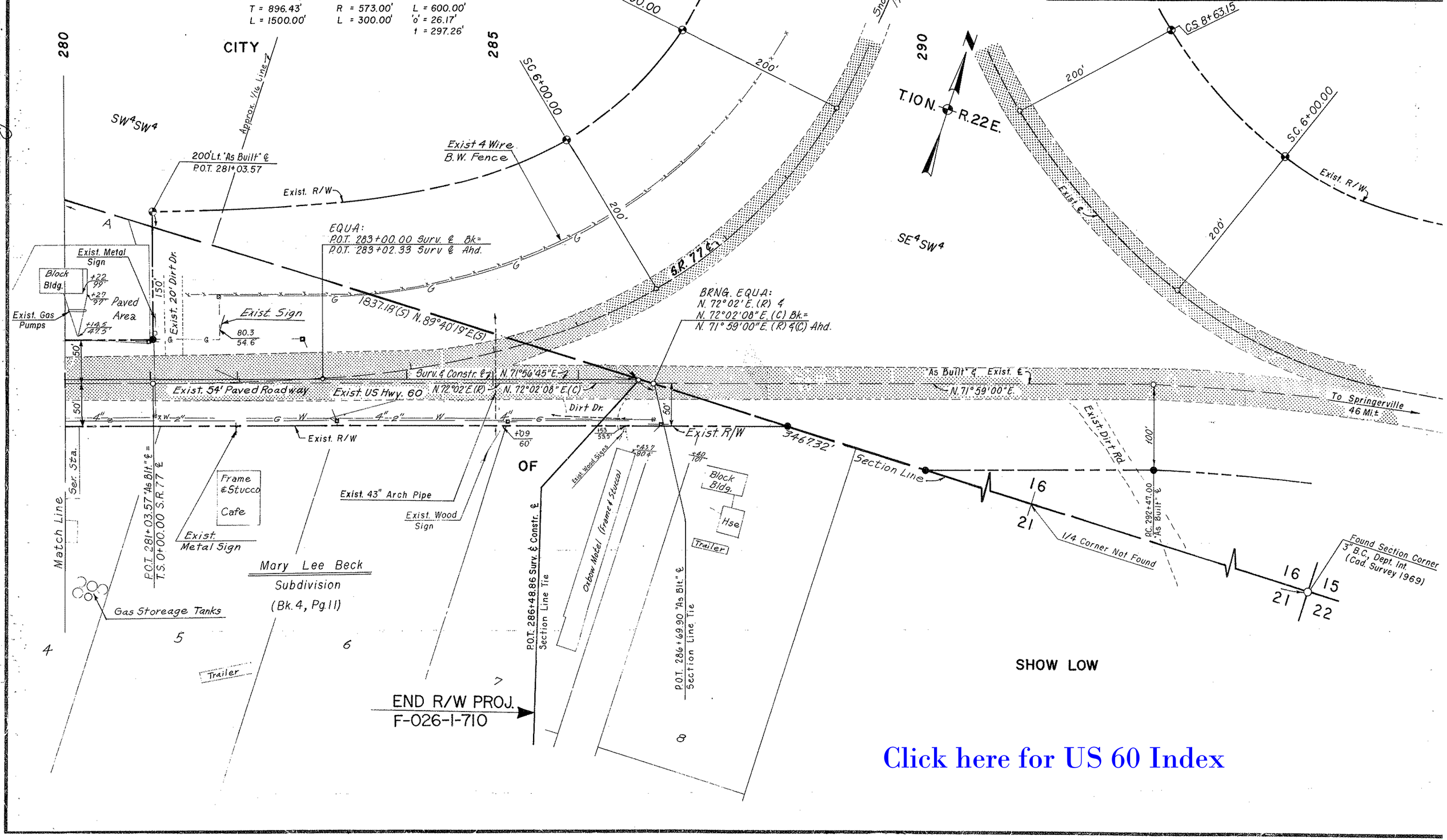

Click here for US 60 Index

HARD COPY 7104 MI
CHECKED BY

GLOBE-SHOW LOW HWY.
SHOW LOW STREETS
NAVAJO COUNTY

Click here for US 60 Index

REVISIONS			
C.O. No.	DATE	BY	DESCRIPTION
4915	1-6-78	E.J.	Removed R/W Rt. sta 213, added TCE Lt. sta 234. Revised and Cut back S.E. to TCE sta 240, delete Par. 9-581 & 9-581. Added New R/W Lt 234
5070	2-16-78	E.J.P.	Revised T.C.E. Lt sta 183+40
5227	9-25-78	K.S.	Revd R/W Lt. 176+05, Rt. 178+30. Added
"	"	"	New R/W (1978)
5808	8-21-81	R.C.D.	Deleted Par. 9-568 L-1 & L-2. Revd. Par. Bndry.
"	"	"	Add. Par. 9-613
7591	10-31-87	M.T.P.	Changed Par. # from 9-568 to 9-820 sta.150

PROJECT NO.	F-020-1-7
DRAWING NO.	D-9-T-28
SHEET NO.	19 of 30
DRAWN BY	RENE
DATE COMP.	6-24-77
SCALE	1"=300'

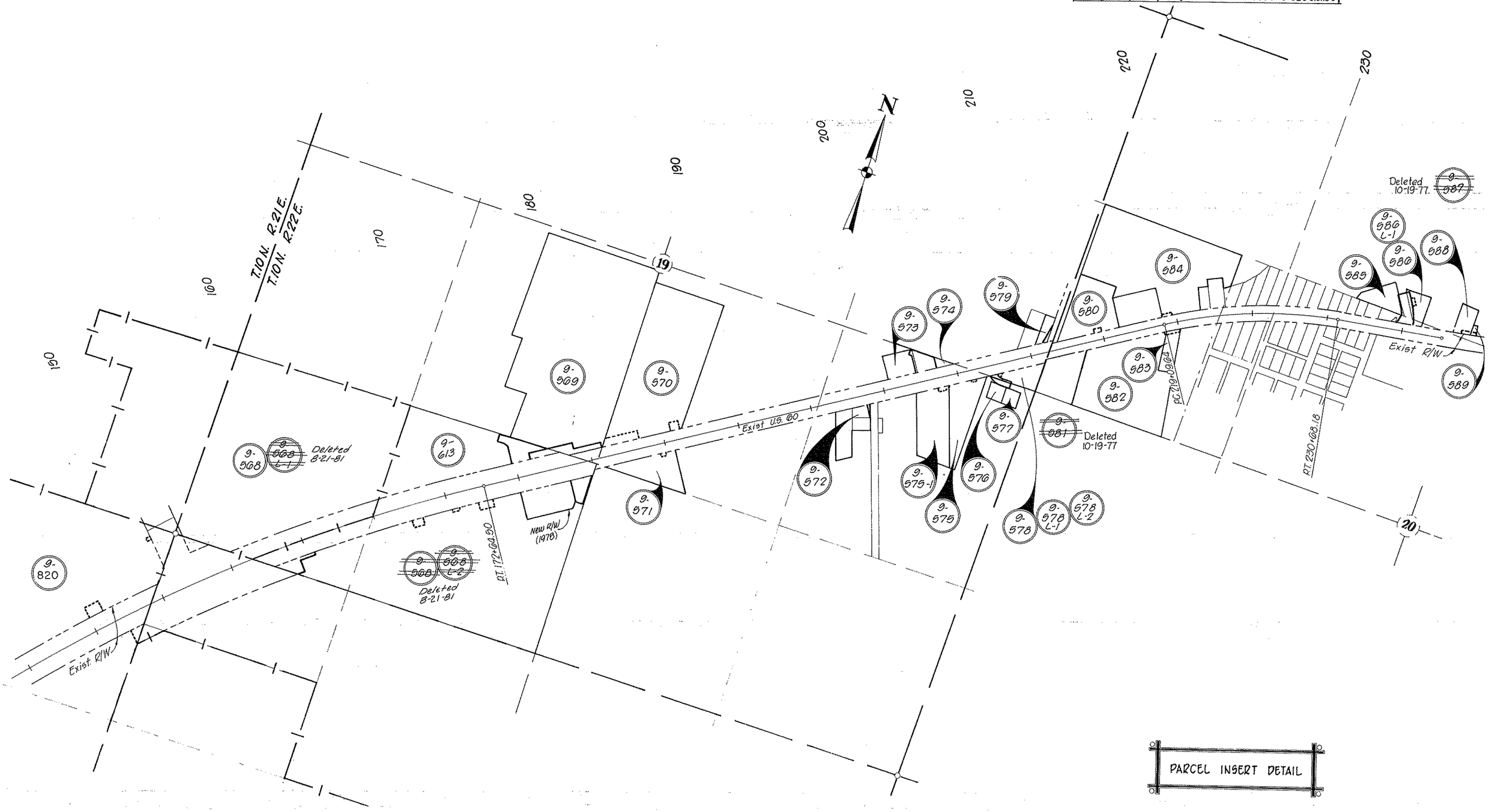

CHECKED BY

HARD COPY

BRUNING 44-512