Click here for US 60 Index



3-27-61 R.E. Laguna

6035

RW/PLANS FILE SET

PRINTED

SEP 18 1980
R/W PLANS
PHOENIX, ARIZONA

# GLOBE-SHOWLOW

PROJECT NO. F-026-1 (14)

GILA

COUNTY

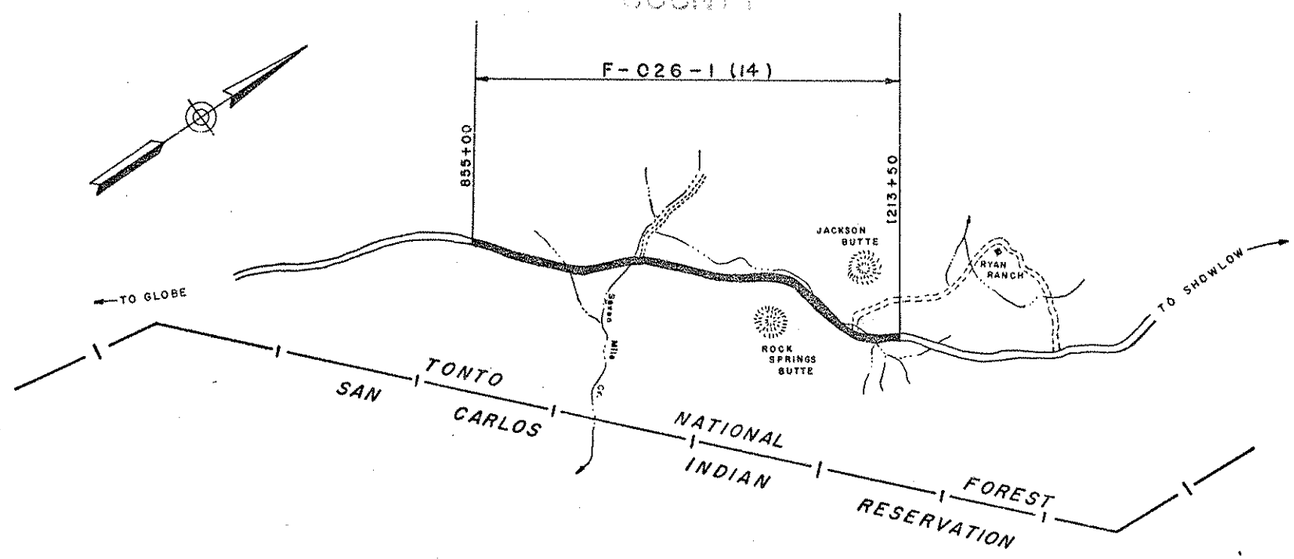


*TOTAL MILEAGE ON FOREST LAND*

Feet _____ 35,850
Mileage _____ 6.79 Miles
New R/W Acreage ___ 200.84 Acres
Exist R/W Acreage ___ 132.07 Acres
Total Acreage ____ 332.91 Acres

*TOTAL MILEAGE IN FOREST LAND*

Feet _____ 35,850
Mileage _____ 6.79 Miles
New R/W Acreage ___ 200.84 Acres
Exist. R/W Acreage ___ 132.07 Acres
Total Acreage _____ 332.91 Acres

*NOTE:* All Section, Mid-Section & 1/16 Lines on this Map are Approximations & in no way Preport to be the True Sections. All Land is Unsurveyed.

CONVENTIONAL SIGNS

LAND TO BE RETURNED TO TONTO NATIONAL FOREST

*OWNERSHIP RECORD*

| ITEM | OWNER | DESCRIPTION | ACREAGE TAKEN | ACREAGE REMAIN'G | DATE ACQUIR'D |
|---|---|---|---|---|---|
| C-332 | Tonto National Forest | As Shown on Map (unsurveyed) | 200.84 | | |
| B-48 | Sheelhorn | Accquired April 18, 1960. By State | | | |

*ACQUISITION RECORD*

| PAR | COMM. APPL | TYPE & DATE OF INSTRUMENT | | RE DATE | CORDED BK. | PG. |
|---|---|---|---|---|---|---|
| C-332 | 7-28-61 | Permit | 6-30-61 | NOT | RECO | RDED |
| B-48 | 6-30-60 | Esm't. | 4-18-60 | 8-11-60 | 118 | 310-311 |

MAP CHANGES

| | | |
|---|---|---|
| 3-29-61 | J. JUNGERS | SHOWED LAND TO BE RETURNED TO TONTO NATIONAL FOREST |
| 6-9-61 | Y. ONG | REVISED CURVE DATA & ADDED ROADSIDE IMPROVEMENT |

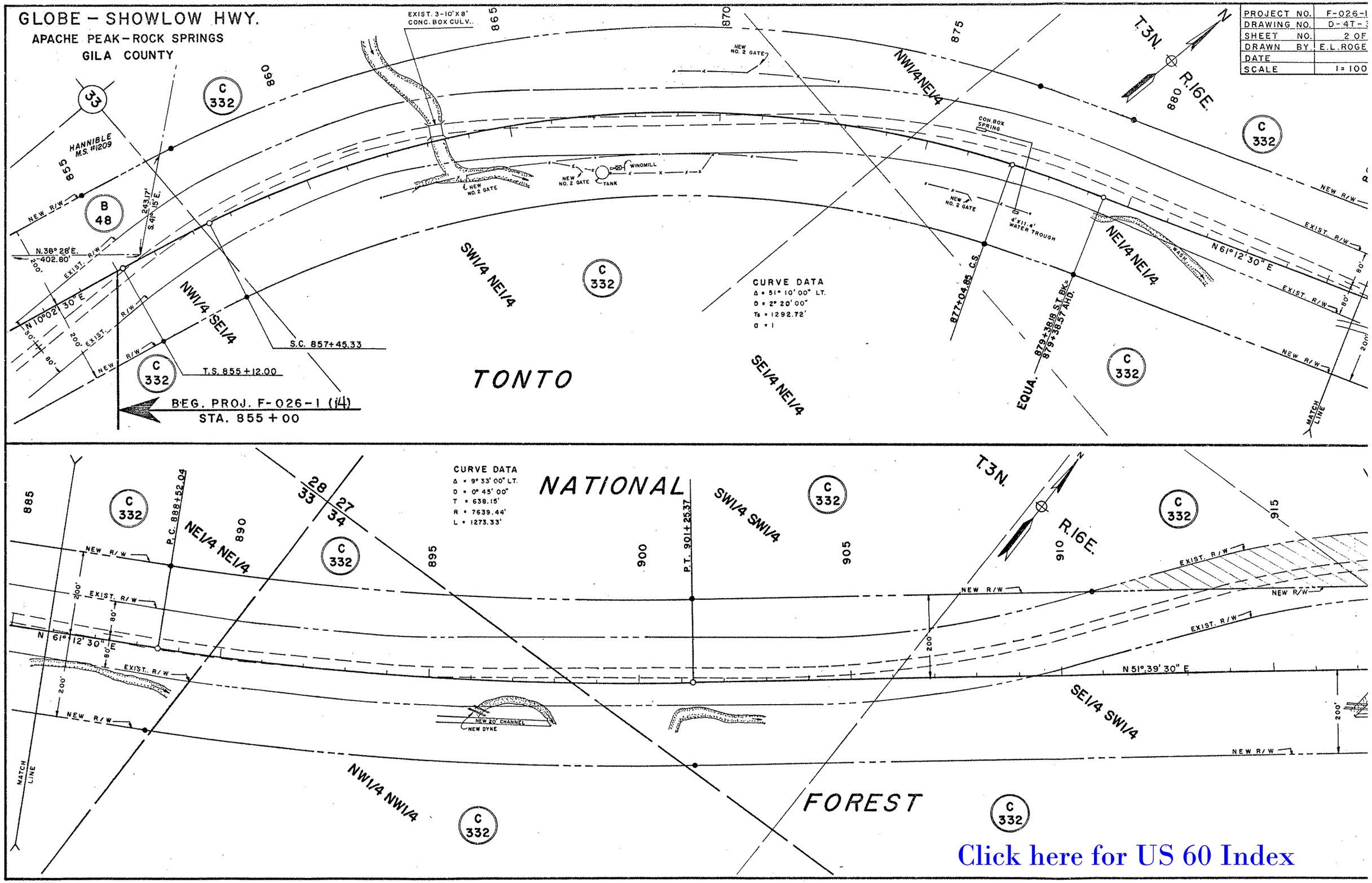
GLOBE – SHOWLOW HWY.
APACHE PEAK–ROCK SPRINGS
GILA COUNTY
PROJECT NO. F-026-1
DRAWING NO. D-4T-
SHEET NO. 2 OF
DRAWN BY E.L.ROGE
DATE
SCALE 1=100
T.3N.
R.16E.
N
EXIST. 3-10'X8' CONC. BOX CULV.
HANNIBLE M.S. #1209
NEW R/W
EXIST. R/W
N.38° 28' E.
402.80'
S.44° 15' E.
243.17'
N 10° 02' 30" E
NW1/4 SE1/4
SW1/4 NE1/4
NW1/4 NE1/4
NE1/4 NE1/4
SE1/4 NE1/4
NEW NO. 2 GATE
WINDMILL
TANK
CON. BOX SPRING
4'X11'-4" WATER TROUGH
WASH
N 61° 12' 30" E
S.C. 857+45.33
T.S. 855+12.00
BEG. PROJ. F-026-1 (14)
STA. 855+00
CURVE DATA
Δ = 51° 10' 00" LT.
D = 2° 20' 00"
Ts = 1292.72'
d = 1
877+04.85 C.S.
879+38.68 S.T. BK=
879+38.57 AHD.
EQUA.
TONTO
MATCH LINE
CURVE DATA
Δ = 9° 33' 00" LT.
D = 0° 45' 00"
T = 638.15'
R = 7639.44'
L = 1273.33'
NATIONAL
FOREST
P.C. 888+52.04
P.T. 901+25.37
NEW 20' CHANNEL
NEW DYKE
N 51° 39' 30" E
SW1/4 SW1/4
SE1/4 SW1/4
NW1/4 NW1/4
Click here for US 60 Index

Click here for US 60 Index

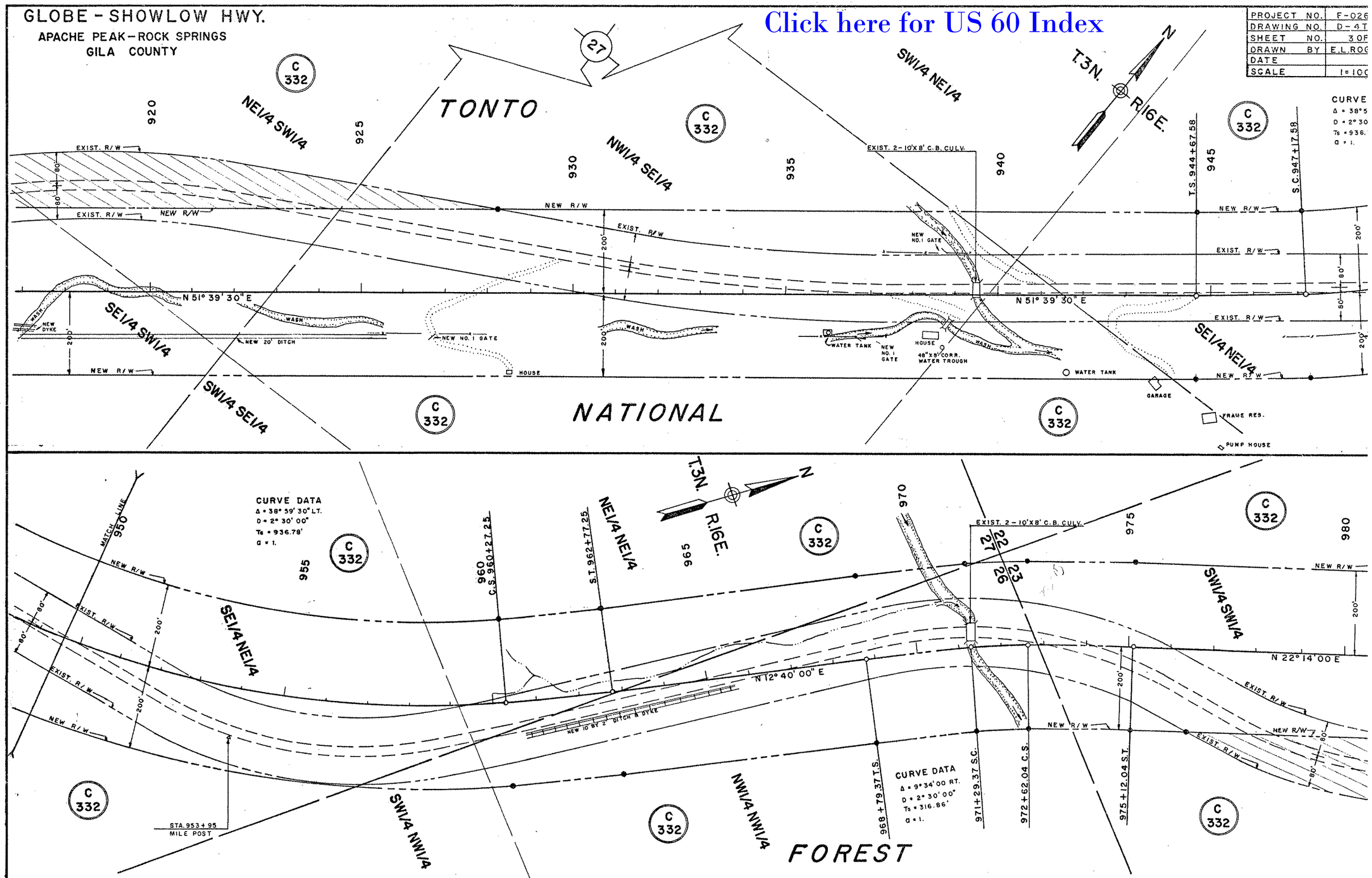

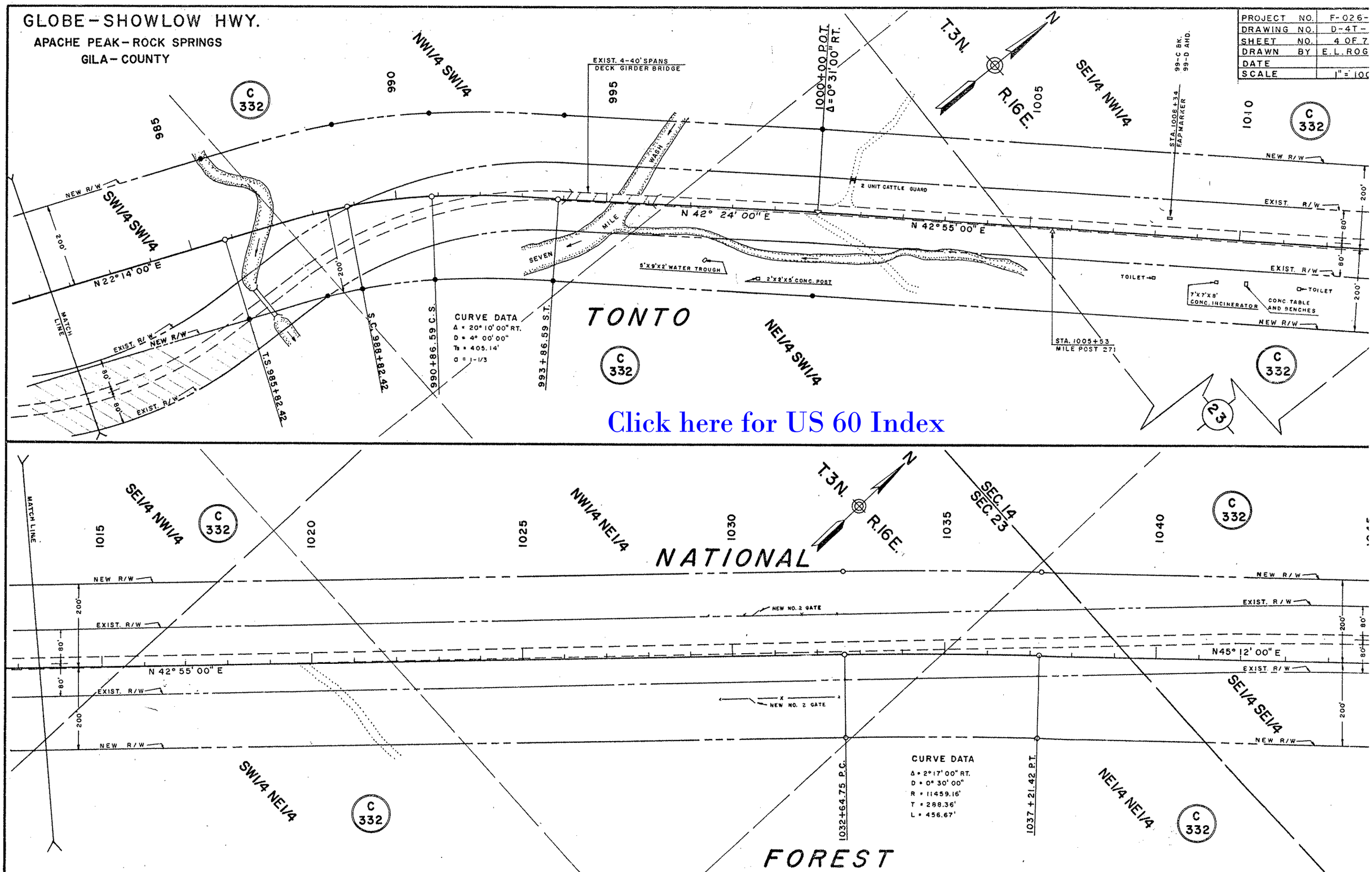
GLOBE-SHOWLOW HWY.
APACHE PEAK-ROCK SPRINGS
GILA-COUNTY
PROJECT NO. F-026-
DRAWING NO. D-4T-
SHEET NO. 4 OF 7
DRAWN BY E.L.ROG
DATE
SCALE 1" = 100
NW1/4 SW1/4
SW1/4 SW1/4
SE1/4 NW1/4
NE1/4 SW1/4
SE1/4 SE1/4
NW1/4 NE1/4
SW1/4 NE1/4
NE1/4 NE1/4
T.3N.
R.16E.
N
SEC. 14
SEC. 23
EXIST. 4-40' SPANS DECK GIRDER BRIDGE
1000+00 P.O.T. Δ=0°31'00" RT.
STA. 1008+34 FAP MARKER
99-C BK. 99-D AHD.
2 UNIT CATTLE GUARD
SEVEN MILE WASH
N 42° 24' 00" E
N 42° 55' 00" E
N 22° 14' 00" E
N 45° 12' 00" E
5'X9'X2' WATER TROUGH
2'X2'X5' CONC. POST
TOILET
7'X7'X8' CONC. INCINERATOR
CONC. TABLE AND BENCHES
STA. 1005+53 MILE POST 271
NEW R/W
EXIST. R/W
NEW NO. 2 GATE
MATCH LINE
T.S. 985+82.42
S.C. 988+82.42
990+86.59 C.S.
993+86.59 S.T.
CURVE DATA
Δ = 20° 10' 00" RT.
D = 4° 00' 00"
Ts = 405.14'
a = 1-1/3
CURVE DATA
Δ = 2° 17' 00" RT.
D = 0° 30' 00"
R = 11459.16'
T = 288.36'
L = 456.67'
1032+64.75 P.C.
1037+21.42 P.T.
TONTO
NATIONAL
FOREST
C 332
23
Click here for US 60 Index

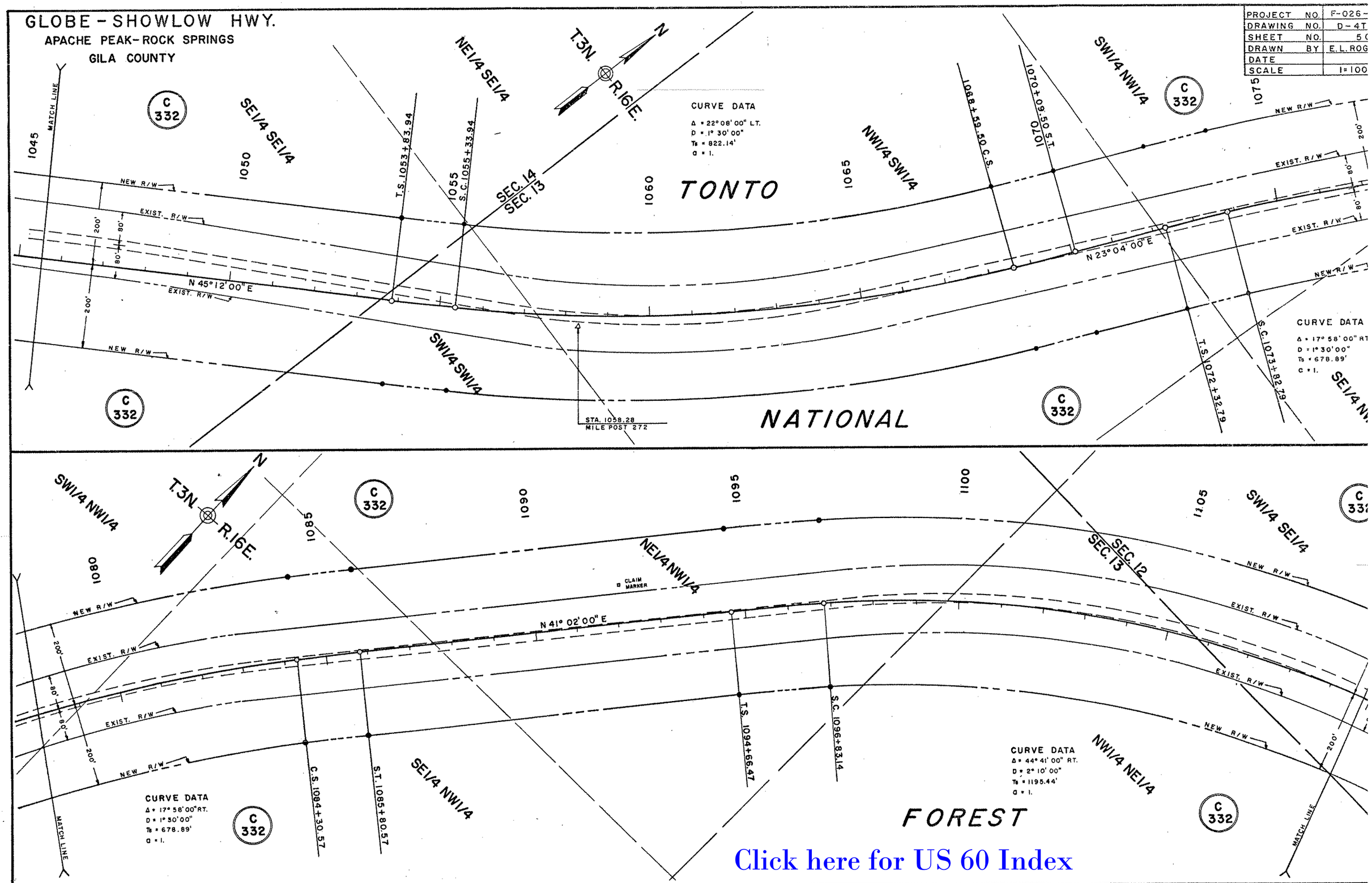


Click here for US 60 Index

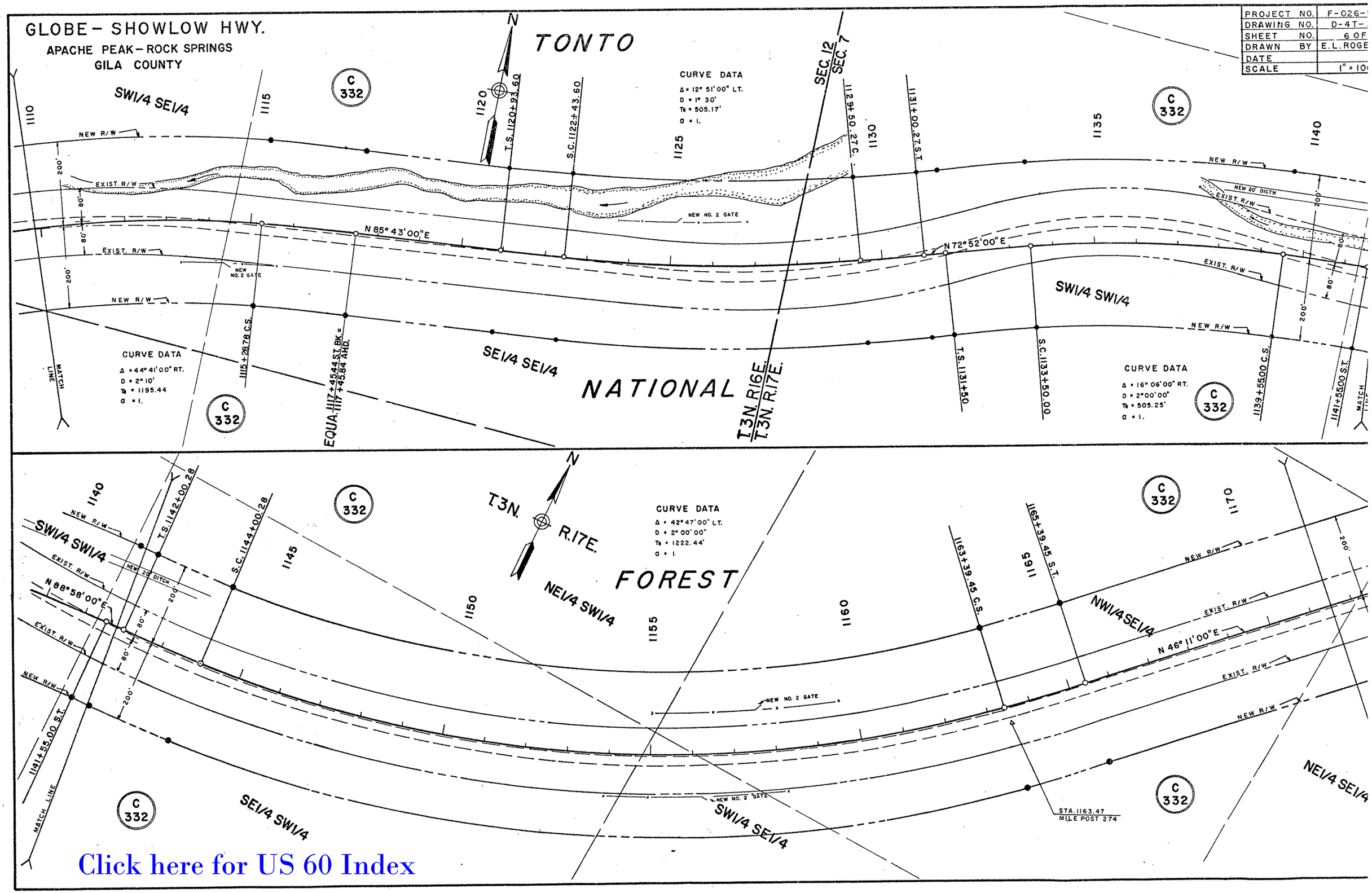


Click here for US 60 Index

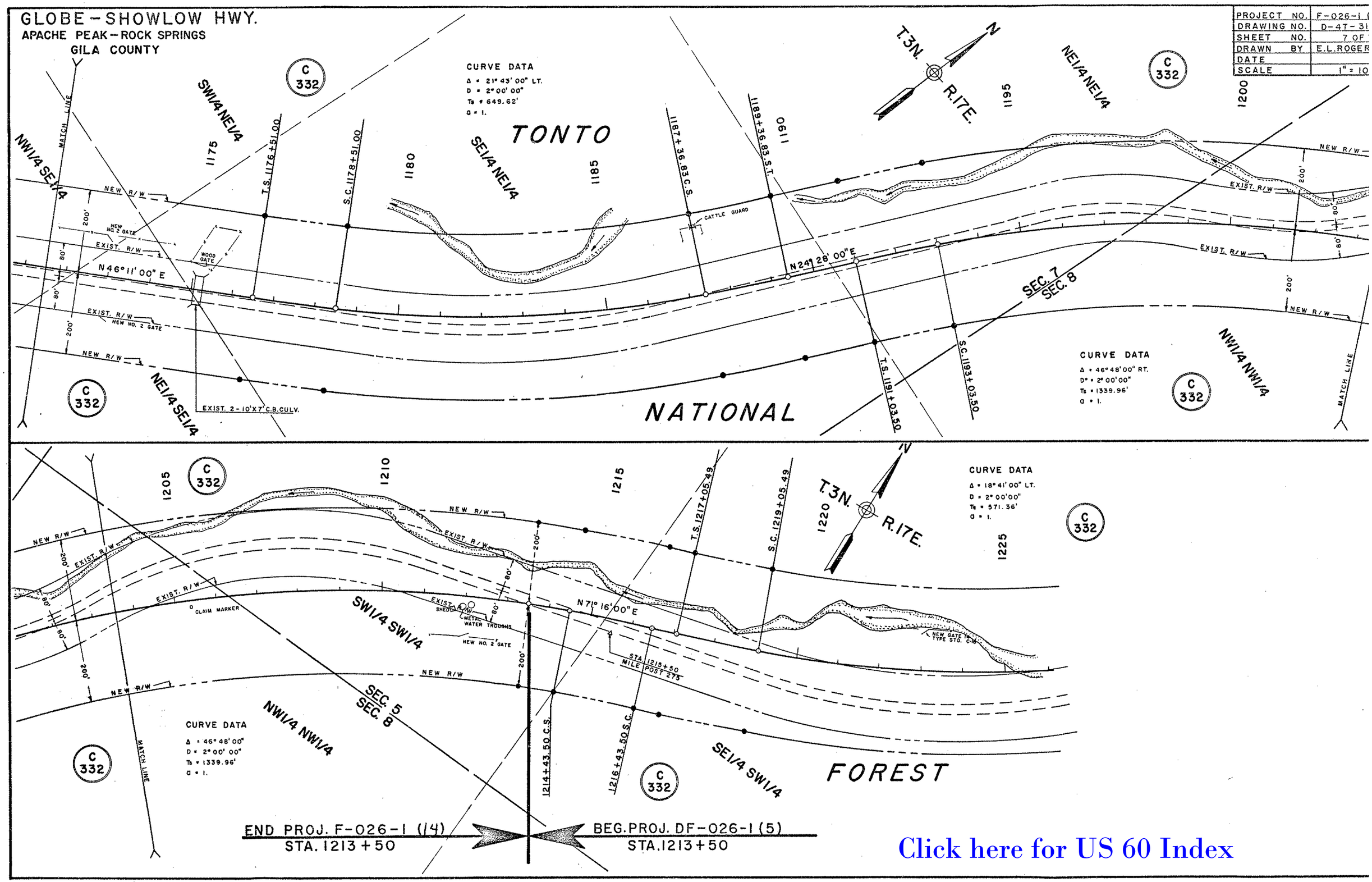


Click here for US 60 Index