F.H.W.A. REGION	STATE	PROJECT NO.	SHEET NO.	TOTAL SHEETS	FINALIZED PLANS
9	ARIZ.	F-022-5-938	1	8	

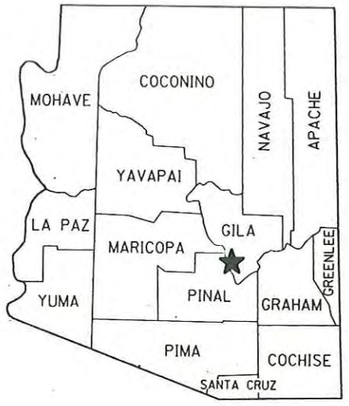

STATE OF ARIZONA
DEPARTMENT OF TRANSPORTATION

HIGHWAYS DIVISION

RW/PLANS FILE SET

RIGHT OF WAY PLAN OF THE
PHOENIX-GLOBE HWY.
SUPERIOR-MIAMI
U.S. 60

PROJECT NO. F-022-5-938

PINAL , GILA COUNTY — DISTRICT 2

LENGTH OF PROJECT — 12 MILES

DEPARTMENT OF TRANSPORTATION · DOT · STATE OF ARIZONA

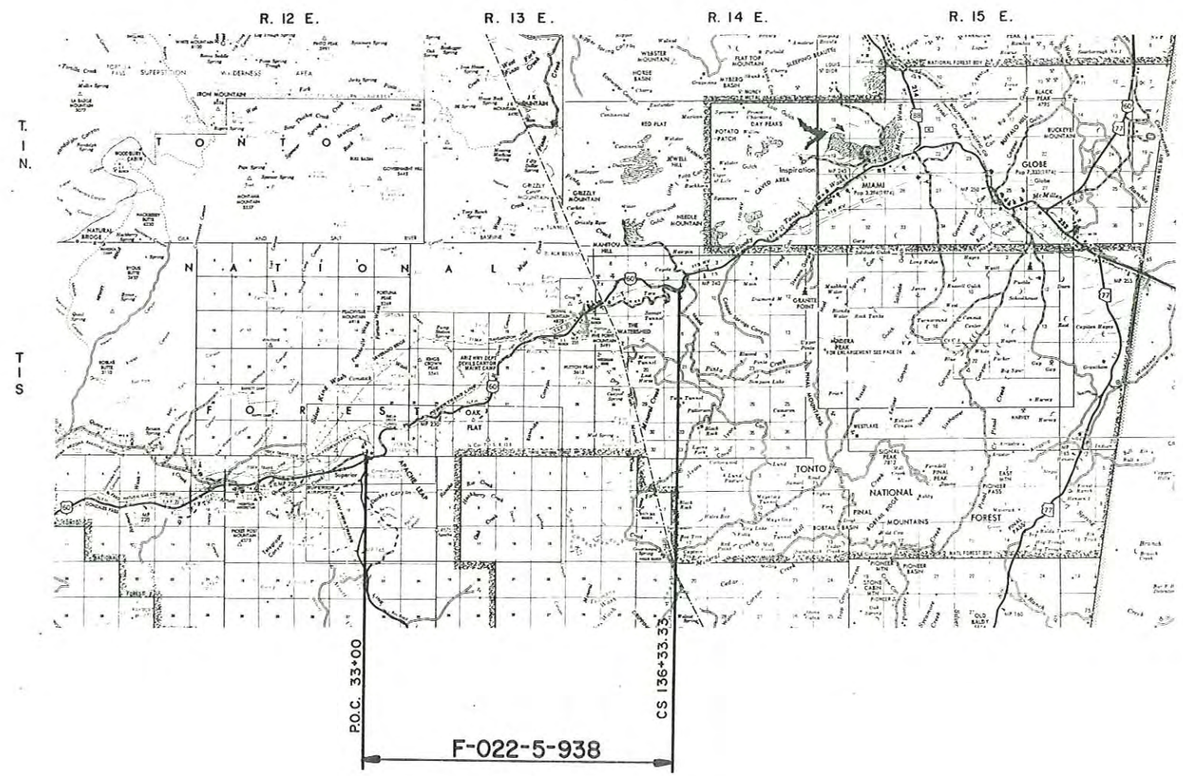

RW/PLANS FILE SET

Click here for US 60 Index

APPROVED IN ACCORDANCE WITH ROADWAY PLANS

For: R.C. Brechler, DEPUTY STATE ENGINEER — 8/11/88 DATE

ARIZONA DEPARTMENT OF TRANSPORTATION BOARD
APPROVED FOR RIGHT OF WAY ACQUISITION IN ACCORDANCE
WITH RESOLUTION 88-04-A-30 DATED 4-14-88

_____ STATE ENGINEER

U. S. DEPARTMENT OF TRANSPORTATION
FEDERAL HIGHWAY ADMINISTRATION

_____ DIVISION ADMINISTRATOR — _____ DATE

PUBLIC HEARING REQUIREMENTS CERTIFIED _____

ENVIROMENTAL CLEARANCE _____

DRAWING NUMBER | D-11-T-452

OWNERSHIP RECORD

PARCEL NUMBER	OWNER	DESCRIPTION	TOTAL AREA	AREA REQUIRED: GROSS INCLUDING EXISTING R/W	AREA REQUIRED: NET EXCLUDING EXISTING R/W	EASEMENT AREA	REMAINDER: LEFT	REMAINDER: RIGHT	SHEET NUMBER
II-351	Magma Copper Co.	Pt. Sec. 36 T.1S., R12E. & Sec. 2 T.2S., R12E. ①	69.0Ac.			T.C.E. 1.9 Ac.	15.0Ac.	54.0Ac.	3
II-352	Reynolds L. D. et ux	Pt. N 1/2 SE 1/4 Sec. 14 T.1S., R.13E.	0.8Ac.			T.C.E. 0.1 Ac.	0.8Ac.		4
II-353	American Smelting & Refining Co.	Pt. NE 1/4 SE 1/4 Sec. 14 T.1S., R13 E.	11.7Ac.			T.C.E. 1.5Ac.	11.7Ac.		4
II-354	Buckridge Paul R. et ux	Pt. N 1/2 SE 1/4 Sec. 14 T.1S., R.13E.	2.6Ac.			T.C.E. 0.5 Ac.		2.6Ac.	4
II-355	Barte Robert L.	Pt. N 1/2 SE 1/4 Sec. 14 T.1S., R.13E.	2.6Ac.			T.C.E. 0.3Ac.		2.6Ac.	4
II-356	Cox Lester R. et ux	Pt. N 1/2 SE 1/4 Sec. 14 T.1S., R.13E.	2.0Ac.			T.C.E. 0.8Ac.		2.0Ac.	4
II-357	Kreis Henry G. et ux	Pt. N 1/2 SE 1/4 Sec. 13 T.1S., R.13E.	10.0Ac.			T.C.E. 0.1Ac.	2.1 Ac.	7.9Ac.	5
II-358	Smith Leo N. et ux	Pt. N 1/2 SE 1/4 Sec. 13 T.1S., R.13E.	60.0Ac.			T.C.E. 2.7Ac.	4.1 Ac.	55.9Ac.	5
4-280	Tonto National Forest	Pt. N 1/2 NE 1/4 Sec. 8 & N 1/2 NW 1/4 Sec. 9 T.1S., R.14E.				T.C.E. 1.6Ac.			6,7

ACQUISITION RECORD

BOARD APPROVAL	TYPE & DATE OF INSTRUMENT	RECORDED: DATE	RECORDED: BOOK	RECORDED: PAGE

① Area of Temp. Constr. Esmt. Covers Part of Excelsior, Red Cloud, Golden Eagle & Gold Crown Patended Mining Claims

REDUCED SIZE DO NOT SCALE

Click here for US 60 Index

REVISIONS			
C.O. NO.	DATE	BY	DESCRIPTION

DRAWING NO.	D-II-T-452
HARD COPY	
COUNTY	GILA & PINAL
DRAWN	AJS
CHECKED	JCH 5-6-88
SCALE	
ROUTE	U.S.60
LOCATION	SUPERIOR—MIAMI

ARIZONA DEPARTMENT OF TRANSPORTATION
HIGHWAYS DIVISION
RIGHT OF WAY PLANS SERVICES
HIGHWAY: PHOENIX—GLOBE
PROJECT NO. F-022-5-938

SHEET 2 OF 6

___ OF ___

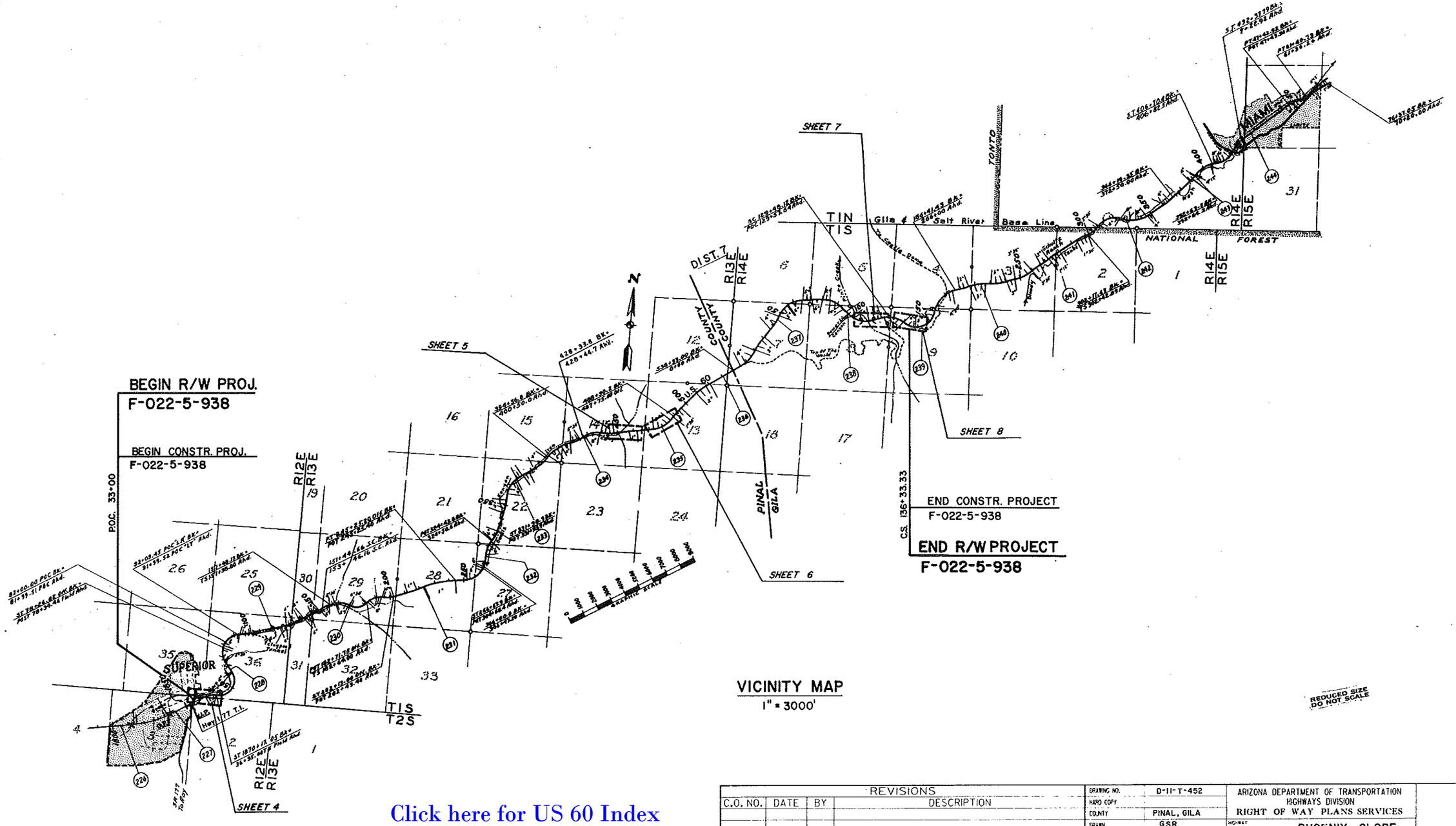

VICINITY MAP
1" = 3000'

REDUCED SIZE
DO NOT SCALE

Click here for US 60 Index

REVISIONS			
C.O. NO.	DATE	BY	DESCRIPTION

DRAWING NO.	0-11-T-452
HARD COPY	
COUNTY	PINAL, GILA
DRAWN	GSR
CHECKED	JCH 5-6-88
SCALE	1"= 3000'
ROUTE	US 60
LOCATION	SUPERIOR - MIAMI

ARIZONA DEPARTMENT OF TRANSPORTATION
HIGHWAYS DIVISION
RIGHT OF WAY PLANS SERVICES
HIGHWAY: PHOENIX - GLOBE
PROJECT NO. F-022-5-938

SHEET 3 OF 8

___ OF ___

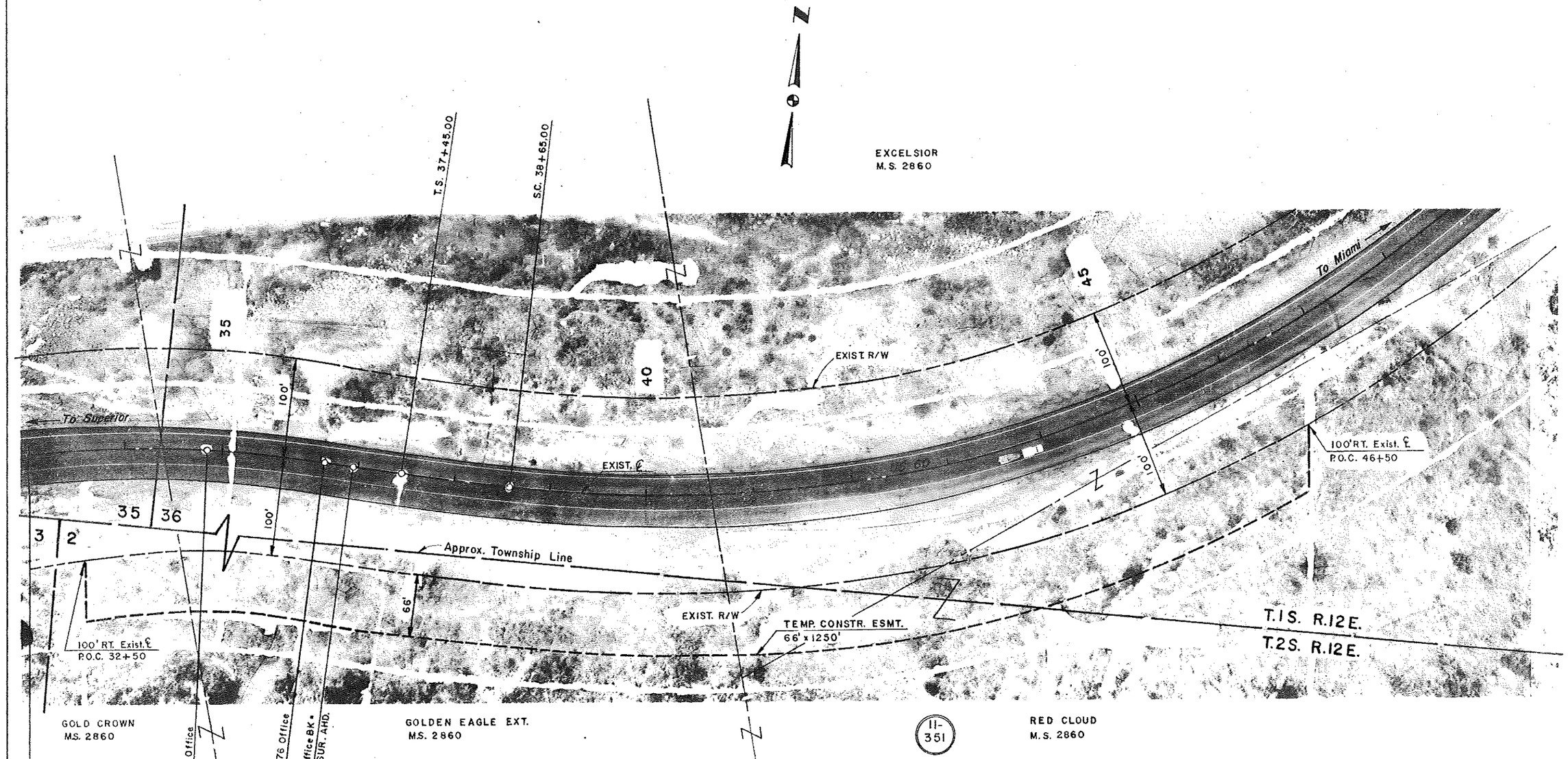

P.O.C. 33+00.00

BEGIN R/W PROJECT
F-022-5-938

BEGIN CONSTR. PROJECT
F-022-5-938

Click here for US 60 Index

REVISIONS					
				DRAWING NO.	D-11-T-452
				ABSTRACT	B-11-T-298
				COUNTY	PINAL
				DRAWN	AJS
			REDUCED SIZE DO NOT SCALE	TRACED	JCH 5-6-88
				SCALE	1"=50'±
				U.S. 60	SUPERIOR - MIAMI

ARIZONA DEPARTMENT OF TRANSPORTATION
HIGHWAYS DIVISION
RIGHT OF WAY PLANS SERVICES

PHOENIX - GLOBE
F-022-5-938

4 · 8

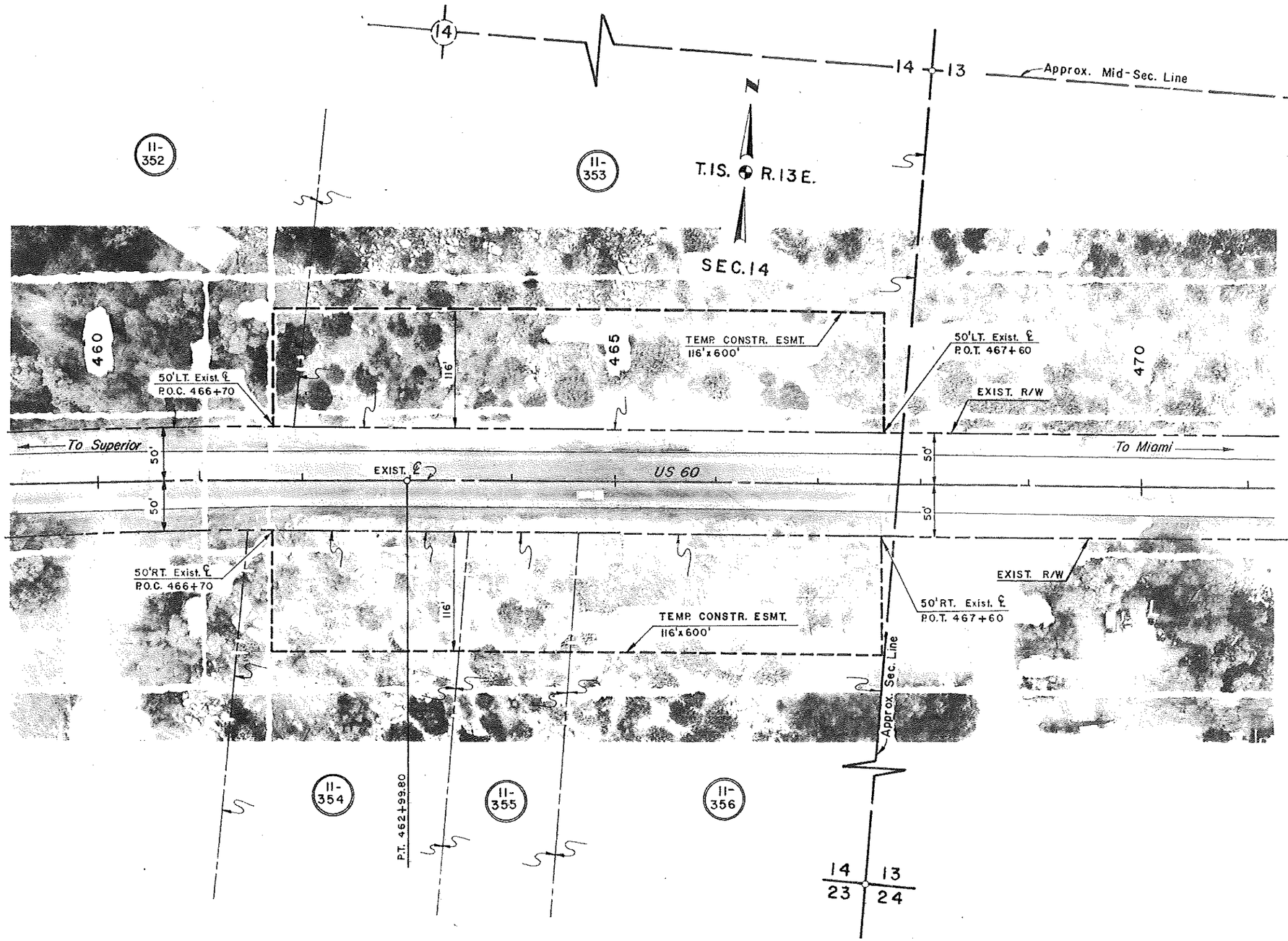

Click here for US 60 Index

REVISIONS	D-11-T-452	ARIZONA DEPARTMENT OF TRANSPORTATION HIGHWAYS DIVISION RIGHT OF WAY PLANS SERVICES	
	F-16(2)		
	PINAL		
REDUCED SIZE DO NOT SCALE	AJS	PHOENIX-GLOBE	
	JCH 5-6-88	F-022-5-938	
	1"=50'±		
	U.S.60	SUPERIOR-MIAMI	5 of 8

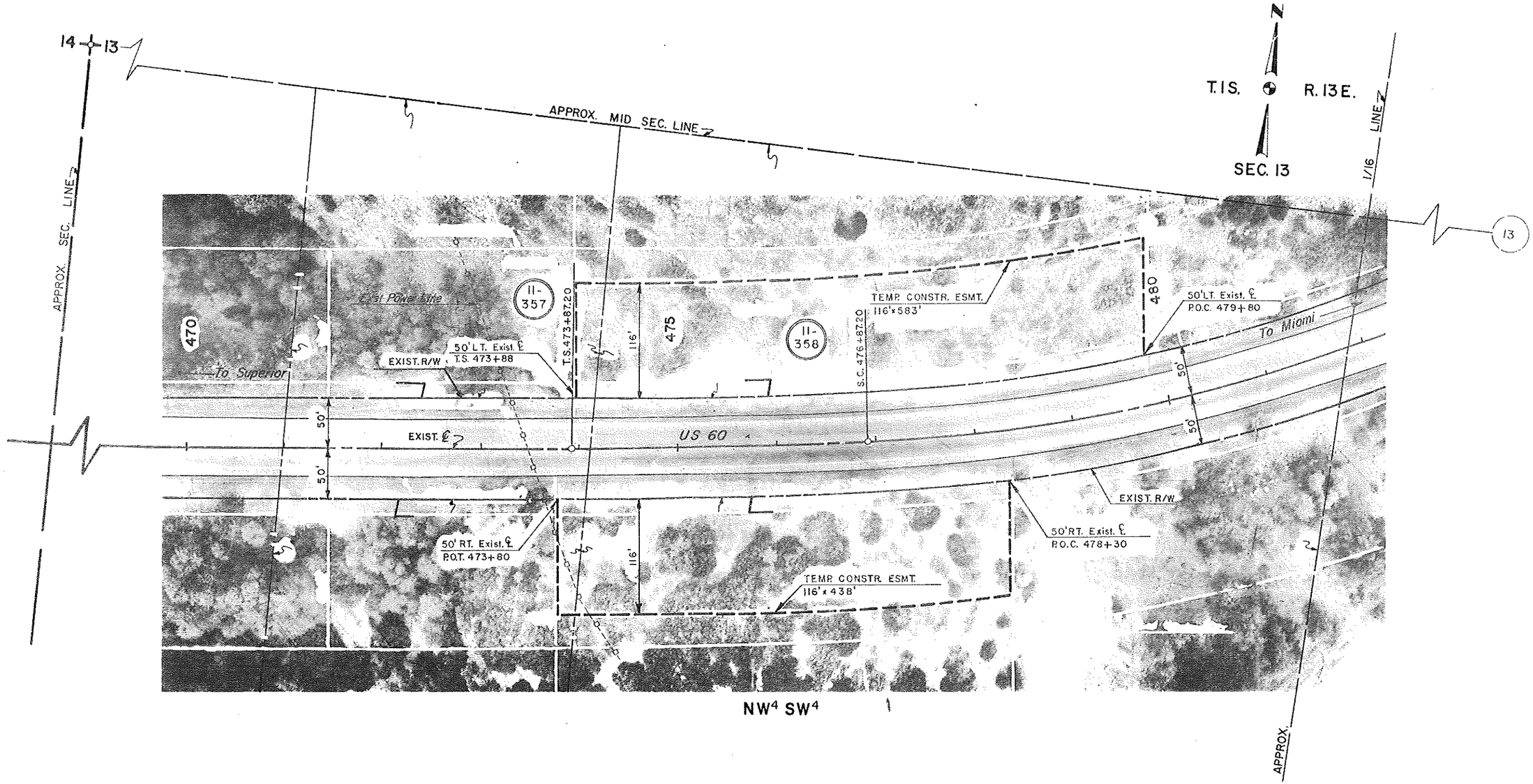

REDUCED SIZE
DO NOT SCALE

Click here for US 60 Index

REVISIONS					
DRAWING NO.	DATE	BY	DESCRIPTION	DRAWING NO.	D-II-T-452
				PROJECT NO.	F-16(2)
				COUNTY	GILA
				DRAWN	AJS
				CHECKED	JCH 5-6-88
				SCALE	1"=50'±
				U.S. 60	SUPERIOR-MIAMI

ARIZONA DEPARTMENT OF TRANSPORTATION
HIGHWAYS DIVISION
RIGHT OF WAY PLANS SERVICES
PHOENIX-GLOBE
F-022-5-938
6 of 8

TONTO

4-280

NATIONAL

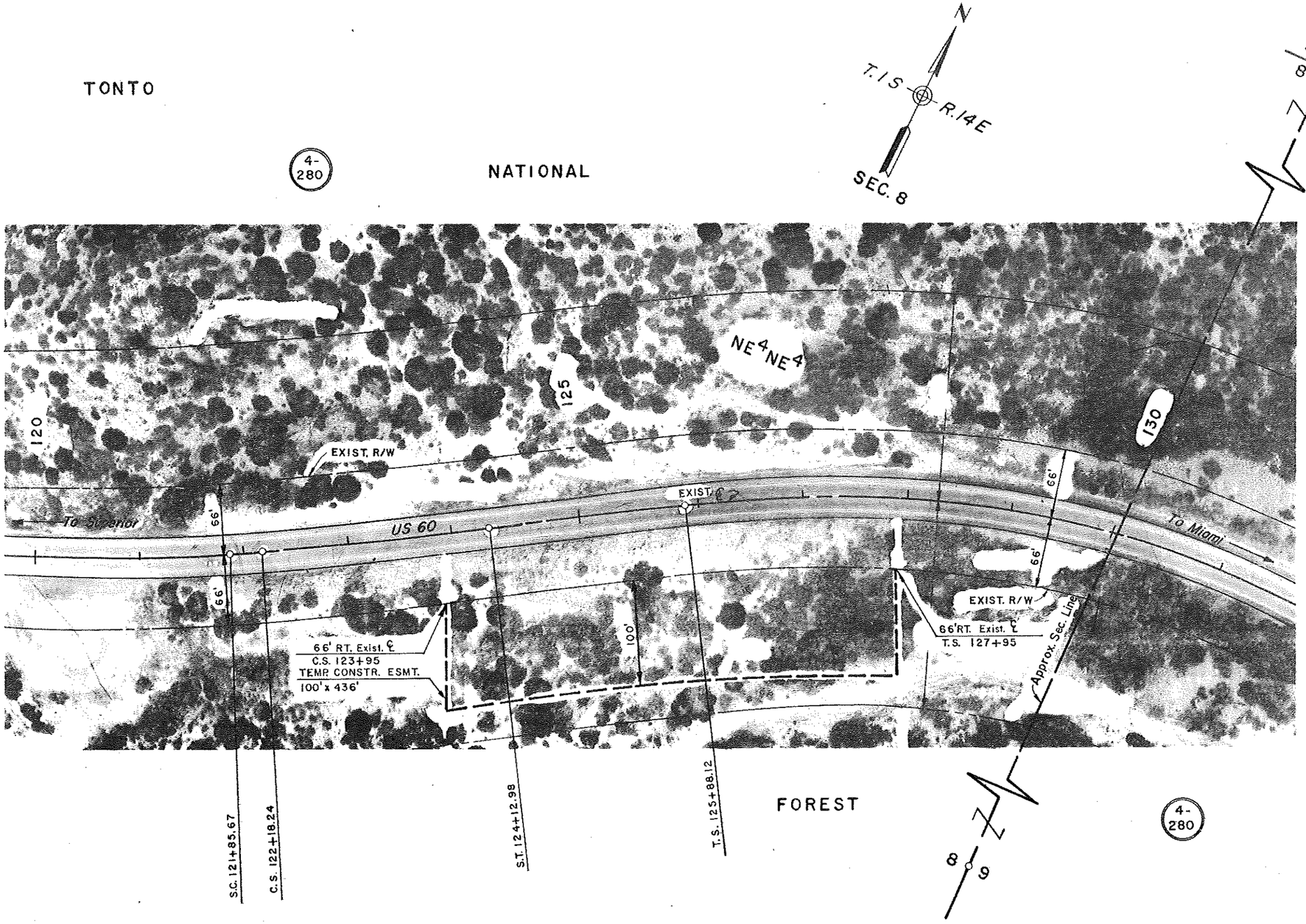

Click here for US 60 Index

REVISIONS						
SUBMITTED	DATE	BY	DESCRIPTION			
				DRAWING NO.	D-II-T-452	ARIZONA DEPARTMENT OF TRANSPORTATION HIGHWAYS DIVISION RIGHT OF WAY PLANS SERVICES
				FED. ROAD PROJ.	F-16(5)	
				COUNTY	GILA	
				DRAWN	AJS	PHOENIX – GLOBE
				CHECKED	JCH 5-6-88	F-022-5-938
			REDUCED SIZE DO NOT SCALE	SCALE	1"=50'±	
				U.S. 60	SUPERIOR - MIAMI	SHEET 7 OF 8

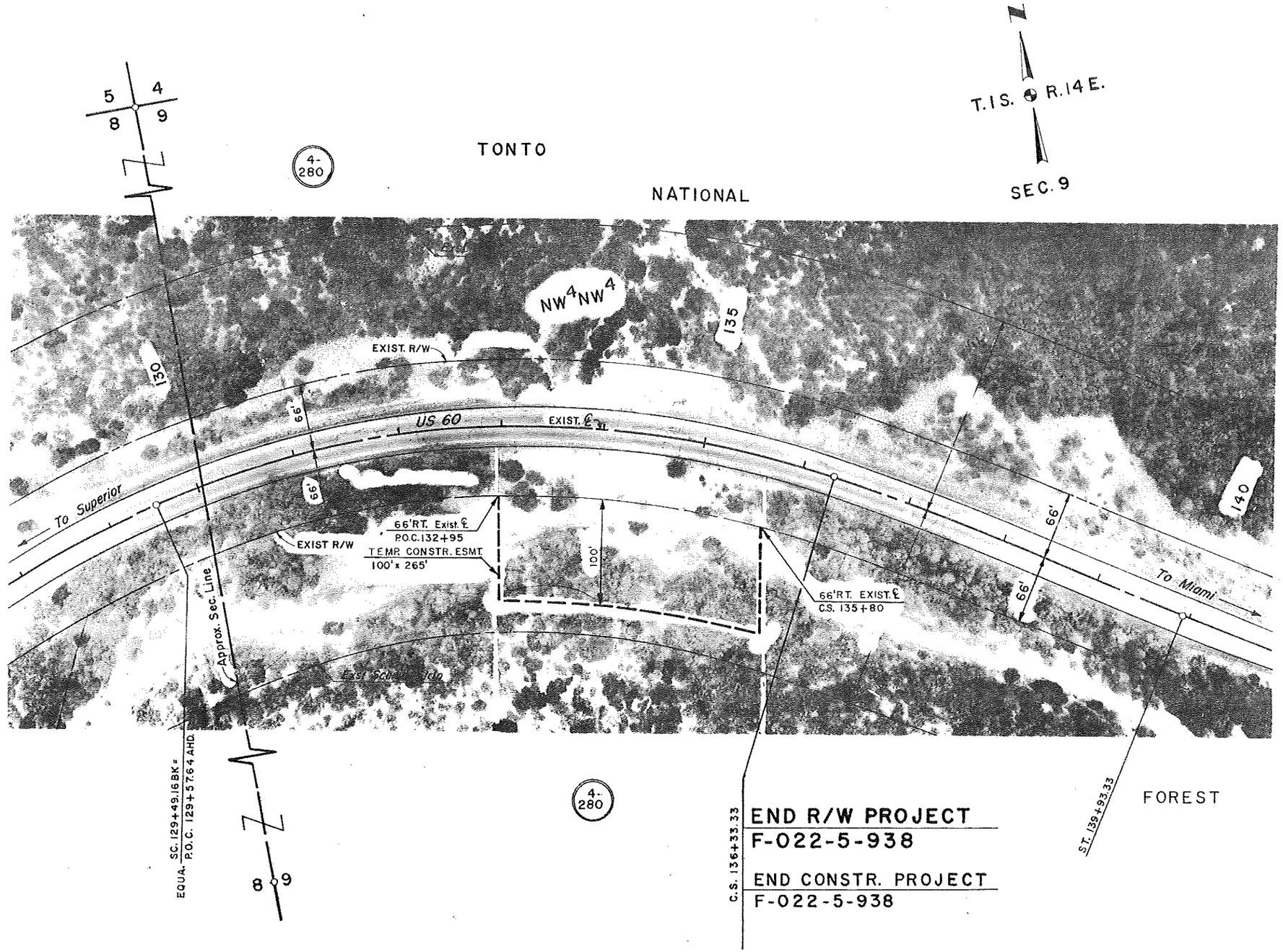

REVISIONS						
				DRAWING NO.	D-11-T-452	ARIZONA DEPARTMENT OF TRANSPORTATION HIGHWAYS DIVISION RIGHT OF WAY PLANS SERVICES
				PROJ. COPY	F-16(5)	
				COUNTY	GILA	
				DRAWN	AJS	PHOENIX – GLOBE
			REDUCED SIZE DO NOT SCALE	CHECKED	JCH 5-6-88	
				SCALE	1" = 50'±	F-022-5-938
				U.S. 60	SUPERIOR – MIAMI	8 of 8

Click here for US 60 Index