ARIZONA HIGHWAY DEPARTMENT
RIGHT OF WAY SECTION

Project F-022-3-825	Highway Phoenix-Globe Hwy.	Drawn By A.W. Brooks	Date 1-16-67
Section Alma School Road - Mesa Drive		Checked By Kowacz	Date 1-25-67

REMARKS: 2 of 3 "parcel plats" used in lieu of plans sheets for this project
For reference see Maricopa County Key Map 43A Phoenix-Globe Hwy. 60, 70, 80 and 89

ARIZONA HIGHWAY COMMISSION
Approved for acquisition of Parcel 7-146
STATE HIGHWAY ENGINEER

[signature] 1-31-67
Deputy State Engineer Date

Gross area includes existing R/W
Net area excludes existing R/W

OWNERSHIP RECORD

Parcel	OWNER	DESCRIPTION	TOTAL AREA	GROSS AREA	NET AREA	ESM'T AREA	REMAIN LEFT	REMAIN RIGHT
7-146	Frank J. Kunna et ux	Part of SW1/4 SW1/4 SE1/4 NE1/4	22606±		40±Φ			22566±
		Sec. 21 T1N R5E						

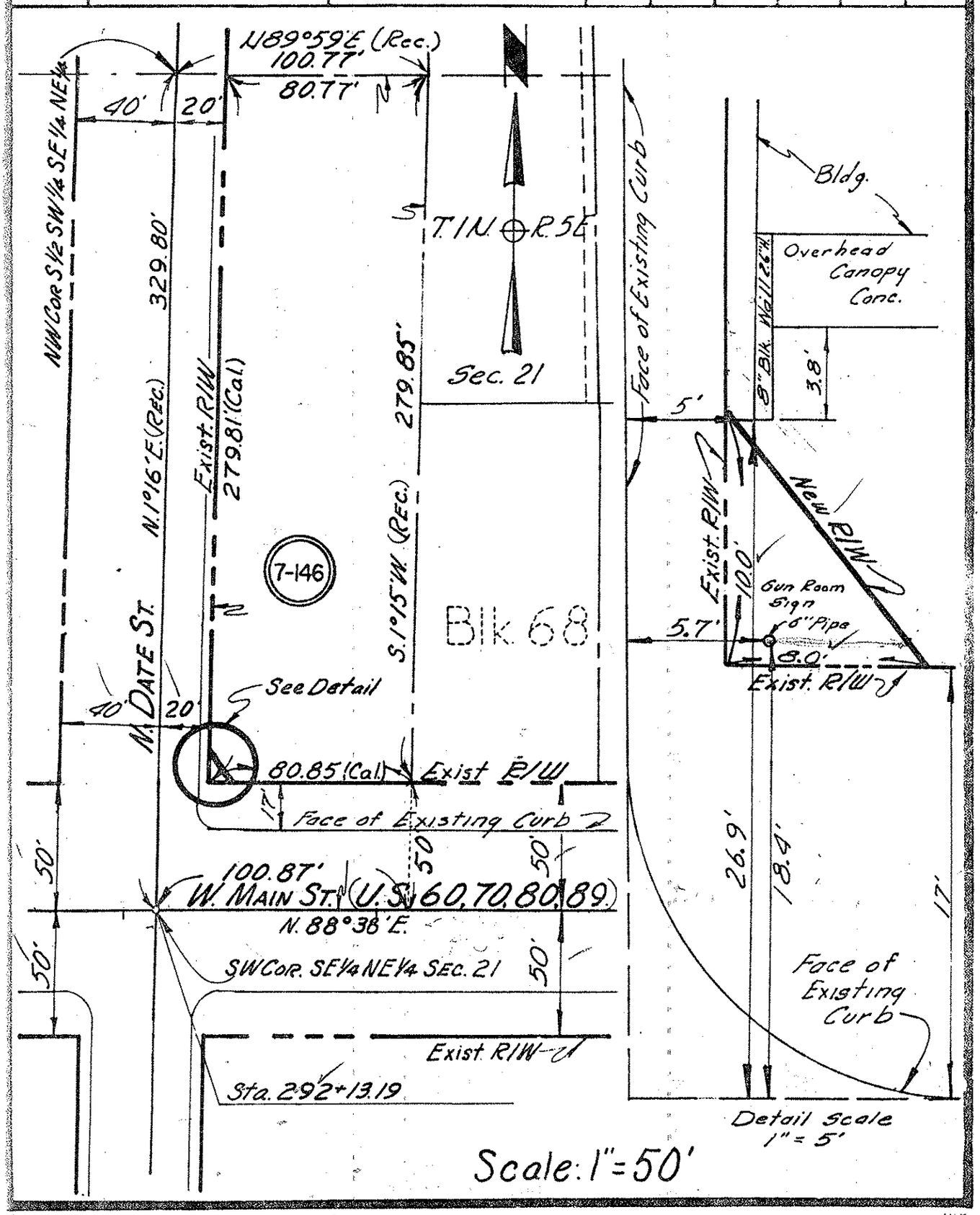

A.H.D. 60-431 9-66 (Sheet 13) J.H.K.

Click here for US 60 Index

ARIZONA HIGHWAY DEPARTMENT
RIGHT OF WAY SECTION

Project F-022-3-825	Highway Phoenix-Globe Hwy.	Drawn By A.W. Brooks	Date 1-16-67
Section Alma School Rd. - Mesa Drive		Checked By Kowacz	Date 1-25-67

REMARKS: 3 of 3 "parcel plats" used in lieu of plans sheets for this project. For reference see Maricopa County Key Map 43 A Phoenix - Globe Hwy. 60, 70, 80 and 89

ARIZONA HIGHWAY COMMISSION
Approved for acquisition of Parcel 7-147
STATE HIGHWAY ENGINEER

[signature] 1-31-67
Deputy State Engineer Date

Gross area includes existing R/W
Net area excludes existing R/W

OWNERSHIP RECORD

Parcel	OWNER	DESCRIPTION	TOTAL AREA	GROSS AREA	NET AREA	ESM'T AREA	REMAIN LEFT	REMAIN RIGHT
7-147	Big Boy Properties Inc.	Part of NW1/4NW1/4SW1/4 Sec.21 T.1N. R.5E.	43670		40 ±			43630

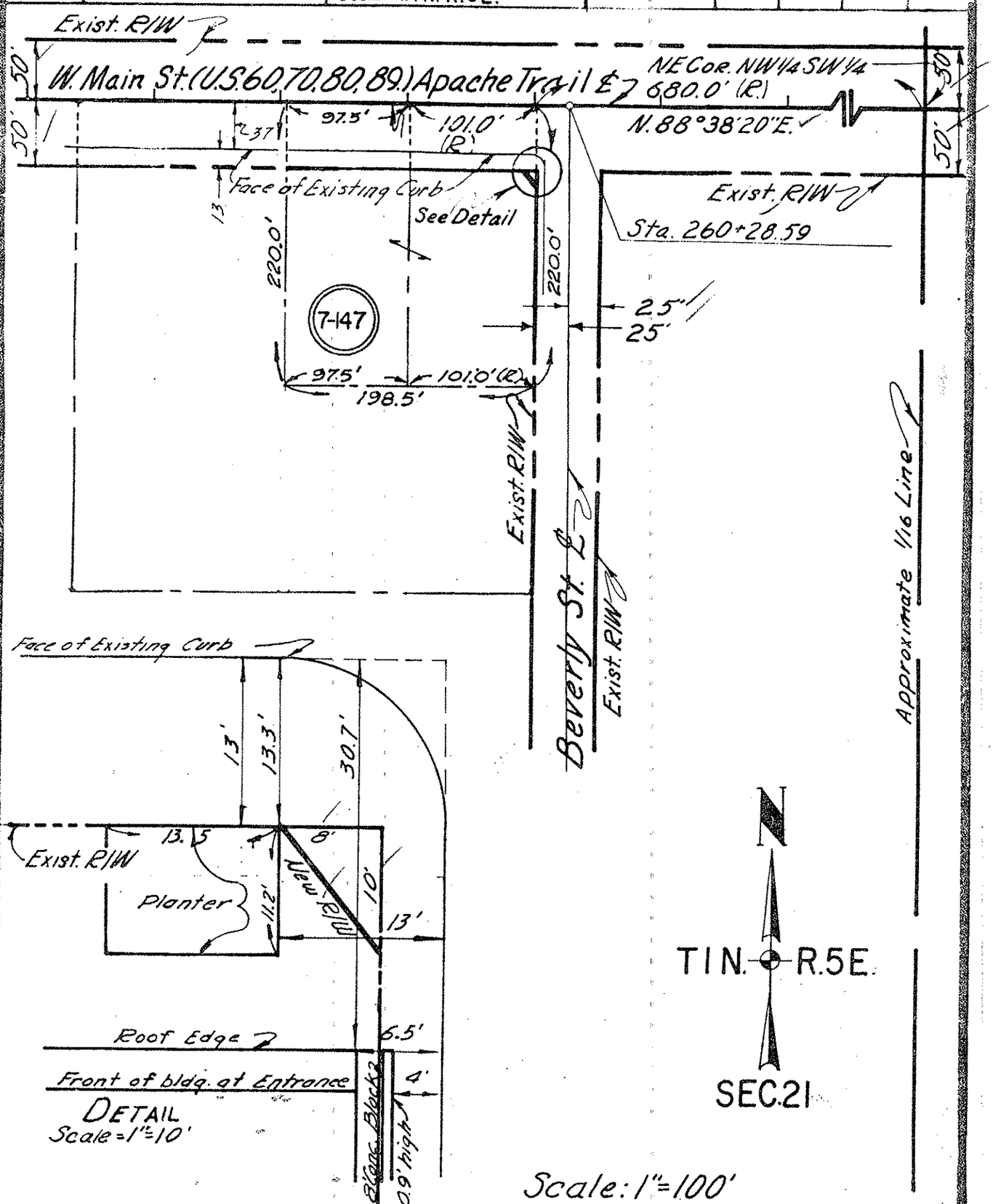

A.H.D. 60-431 9-66

Click here for US 60 Index

ARIZONA HIGHWAY DEPARTMENT
RIGHT OF WAY SECTION

Project F-022-3-825	Highway Phoenix - Globe Hwy.	Drawn By A.W. Brooks	Date 1-16-67
Section Alma School Rd.- Mesa Drive		Checked By Kowacz	Date 1-25-67

REMARKS: 1 of 3 "parcel plats" used in lieu of plans sheets for this project
For reference see Maricopa County Key Map 43 A Phoenix - Globe Hwy 60,70,80 and 89

ARIZONA HIGHWAY COMMISSION
Approved for acquisition of Parcel 7-145
STATE HIGHWAY ENGINEER

[signature] 1-31-67
Deputy State Engineer Date

Gross area includes existing R/W
Net area excludes existing R/W

OWNERSHIP RECORD

Parcel	OWNER	DESCRIPTION	TOTAL AREA	GROSS AREA	NET AREA	ESM'T AREA	REMAIN LEFT	REMAIN RIGHT
7-145	P.N. Black et ux	Part of W1/2NE1/4NW1/4SW1/4 Sec.21 T.1N. R.5E.	47100#		40# ±			47060

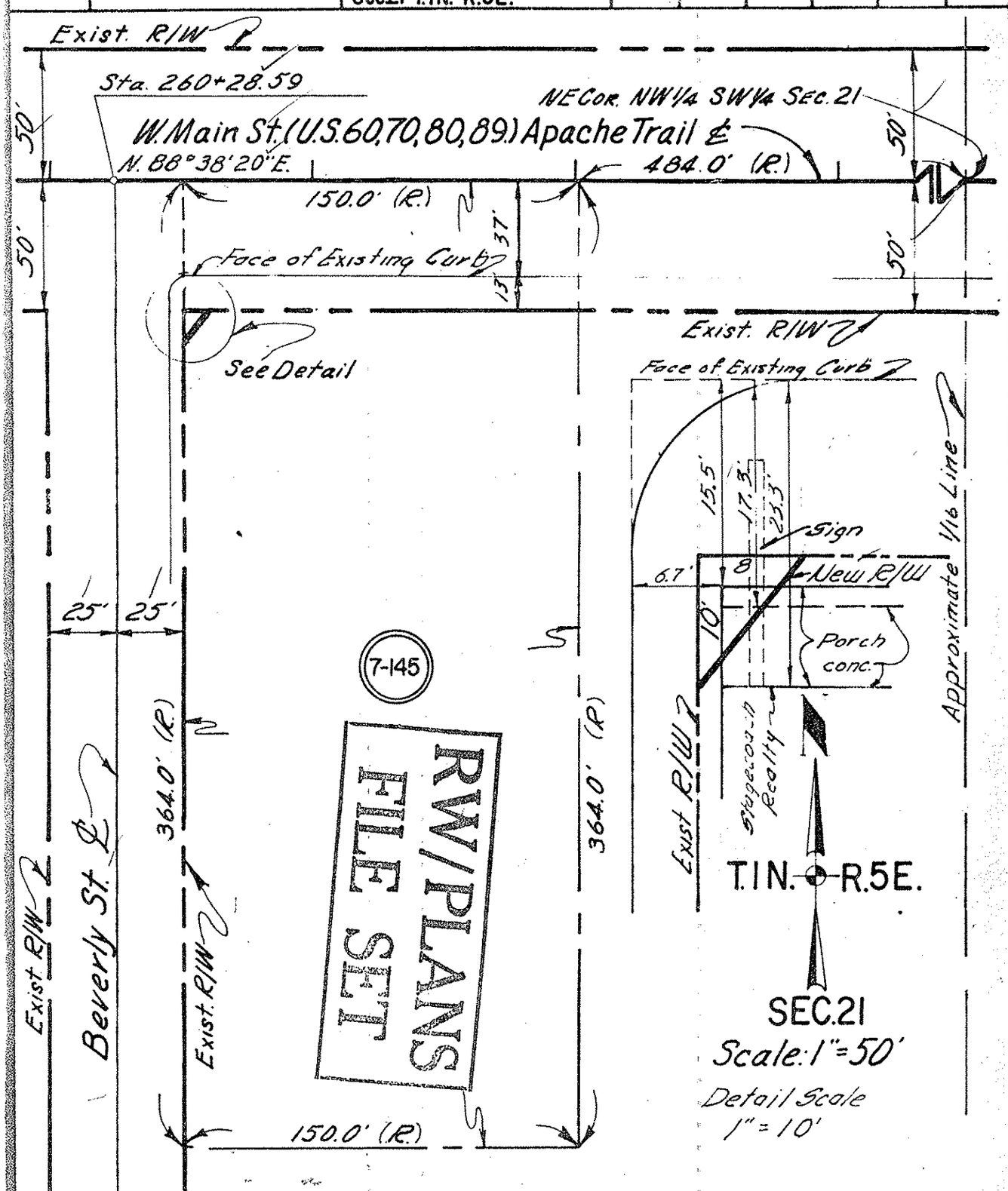

Click here for US 60 Index

A.H.D. 60-431 9-66

(Sheet 1)

J.H.K.