CLOSED OUT

FED. ROAD DIVISION	STATE	PROJECT NUMBER	SHEET NUMBER	TOTAL SHEETS	FINALIZED PLANS
9	ARIZ.	F-022-3-720	1	24	

DRAWING NUMBER	D-11-T-420



STATE OF ARIZONA
STATE HIGHWAY DEPARTMENT

RIGHT OF WAY PLAN OF THE
PHOENIX - GLOBE

STATE HIGHWAY

PROJECT NO. F-022-3-720

PINAL
COUNTY

DO NOT REMOVE FILE SET

PRELIMINARY PRINT
FOR ENGINEERING USE ONLY
SUBJECT TO DESIGN CHANGES, ADDITIONS, ALTERATIONS & CORRECTIONS
DATE 6-25-75 BY T.E.K.

CO	Date	By	Description
6160	4-2-83	[illegible]	Project closed out

Click here for US 60 Index

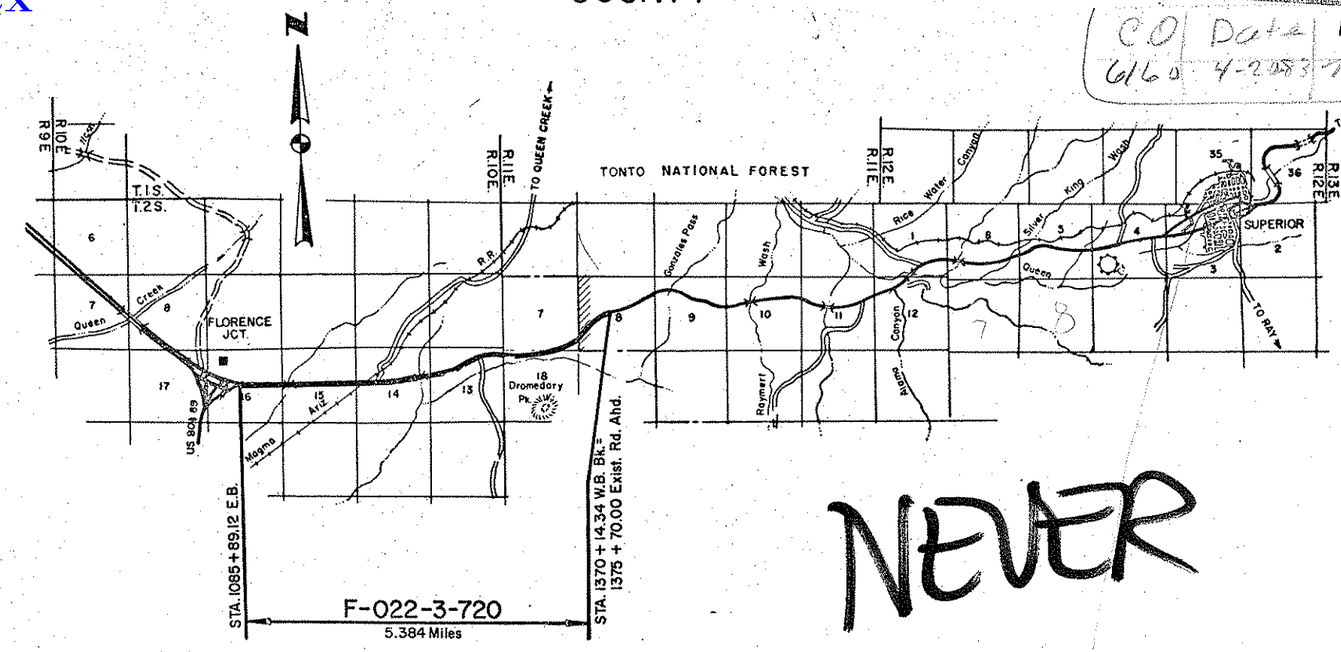

NOTE:
R/W PROJECT NOT ACCEPTED BY SUPERVISOR, BUT IS CONSIDERED COMPLETED PENDING PUBLIC HEARING & ENVIRONMENT REPORT

NEVER ACQUIRED

CONVENTIONAL SIGNS

HIGHWAY CENTER LINE (New) (Existing)
HIGHWAY R/W LINE (New) (Existing)
CONTROLLED ACCESS (Denied) (Open) (Existing)
R.R. R/W COMMON TO HIGHWAY R/W (Existing)
R.R. R/W LINE
TOWNSHIP AND RANGE LINE
SECTION LINE
1/4 LINE OR MID-SECTION LINE
1/16 LINE
PROPERTY LINE (not part of a Subdivision)
SUBDIVISION OR LOT LINE
ORIGINAL LOT LINE
STATE AND NATIONAL BOUNDARIES
COUNTY LINE
CITY LIMITS
LAND GRANTS BOUNDARIES

FOREST, NATIONAL MONUMENTS,
MILITARY BASES AND INDIAN RESERVATION
SURVEY MEANDER LINE
NEW R/W CONTROL POINT
EXISTING R/W MARKER
PARCEL NUMBER 7-001
RAILROAD TRACK
POWER LINE
POWER TRANSMISSION LINE
TELEPHONE LINE
COMBINATION TELEPHONE AND POWER LINE
UNDERGROUND TELEPHONE CABLE
WATER LINE
GAS LINE
SEWER LINE (Show size of line in alternate spaces)
STORM DRAIN
CHAIN LINK FENCE

BARBED WIRE FENCE (call out type)
STREET LIGHT
WATER METER
WATER VALVE
DOWN GUY
FIRE HYDRANT
GAS METER
GAS VALVE
MANHOLE (existing)
ROAD (existing)
PROPERTY ANCHOR BARS
PROPERTY LIMITS ARROWS
CANAL, CHANNEL OR DITCH
BRIDGE
BOX CULVERTS
CATTLE GUARD
RIVER
PIPE CULVERTS (New) (Existing)
DYKE

Approved in accordance with Roadway Plans

DEPUTY STATE ENGINEER DATE

ARIZONA STATE HIGHWAY COMMISSION
Approved for Right of Way Acquisition in accordance with Resolution Number 71-64 dated 7-9-71
William N. Price State Highway Engineer

CHIEF DEPUTY STATE ENGINEER DATE

U. S. DEPARTMENT OF TRANSPORTATION
FEDERAL HIGHWAY ADMINISTRATION

Approved:

DIVISION ENGINEER DATE

2-17-82-RLR

PHOENIX-GLOBE HIGHWAY
FLORENCE JUNCTION-EAST
PINAL COUNTY

Click here for US 60 Index

REVISIONS			
C.O. No	DATE	BY	DESCRIPTION
1060	7-20-83	D.M.	Project Closed Out

PROJECT NO.	F-022-3-720
DRAWING NO.	D-11-T-420
SHEET NO.	2 of 24
DRAWN BY	RB
DATE COMP.	11-2-72
SCALE	None

HENNINGSON, DURHAM, & RICHARDSON
CONSULTING ENGINEERS

(1) Grazing lease is part of a ranching operation involving approx. 8 contiguous sections.

(2) Grazing lease is part of a ranching operation involving approx. 46 contiguous sections.

(3) Parcel 11-097 is an easement. Underlying fee belongs to the State of Arizona (Par. 11-096). Areas shown for Par. 11-097 are included in areas shown for Par. 11-096.

(4) Grazing lease is part of a ranching operation involving approx. 70 contiguous sections.

(5) Grazing lease is part of a ranching operation involving approx. 3 contiguous sections

OWNERSHIP RECORD										ACQUISITION RECORD				
PARCEL NUMBER	OWNER	DESCRIPTION	TOTAL AREA	AREA REQUIRED GROSS INCLUDING EXISTING R/W	AREA REQUIRED NET EXCLUDING EXISTING R/W	EASEMENT AREA	REMAINDER LEFT	REMAINDER RIGHT	SHEET NUMBER	COMMISSION APPROVAL	TYPE & DATE OF INSTRUMENT	RECORDED DATE	RECORDED BOOK	RECORDED PAGE
11-092	Transamerica Title Insurance Co. of Arizona, Tr. № 16403, etal	Part of S½ NW¼, NW¼ SW¼, Sec. 16 T2S R10E	115.2	23.6	1.2		52.2	39.4	4					
11-094	State of Arizona (S.L.D.)	Part of E½ SW¼, E½ Sec. 16 T2S R10E	510.0	19.9	7.8	1.3	223.3	265.5	4 & 5					
L-1 (1)	G.L. No. G-2365 to Donald Ellsworth	E ½ Sec. 16 T2S R10E North of Hwy.	223.5			0.2	223.3		4 & 5					
L-2 (2)	G.L. No. G-1568-S to Duane Ellsworth	E ½ Sec. 16 T2S R10E South of Hwy.	274.4			1.1		265.5						
11-095	State of Arizona (S.L.D.)	Part of S½ N½ & N½ S½, Sec. 15 T2S R10E	640	59.1	34.7	0.8	269.4	310.7	5, 6, & 7					
L-1 (1)	G.L. No. G-2365-S to Donald Ellsworth	North of Highway Sec. 15 T2S R10E	278.1		8.9	0.8	269.4		5, 6, & 7					
L-2 (2)	G.L. No. G-1568 to Duane Ellsworth	South of Highway Sec. 15 T2S R10E	336.6		25.8			310.7	5, 6, & 7					
11-096	State of Arizona (S.L.D.)	Part of N½, Sec. 14 T2S R10E	640	42.8	17.9 (3)	1.7	238.2	357.6	7, 8, & 9					
L-1 (1)	G.L. No. G-2365-S to Donald Ellsworth	North of Highway Sec. 14 T2S R10E	245.3		6.1	1.0	238.2		7, 8, & 9					
L-2 (2)	G.L. No. G-1568 to Duane Ellsworth	South of Highway Sec. 14 T2S R10E	370.1		11.8	0.7		357.6	7, 8, & 9					
11-097	Magma Arizona R.R. (3)	Part of SW ¼ NW ¼, Sec. 14 T2S R10E		2.49 Ac.	0.89 Ac (3)				7 & 14					
11-098	State of Arizona (S.L.D.)	Part of N½ Sec. 13 T2S R10E	640		20.5	0.1	56.1	563.3	9 & 10					
L-1 (4)	G.L. No. 25968-N to Jesse G. Shumway	Part of N½ Sec. 13 T2S R10E	614.4		20.5	0.1	56.1	537.8	9 & 10					
11-099	State of Arizona (S.L.D.)	Part of SE ¼ Sec. 12 T2S R10E	160		5.9	0.2	150.5	3.4	10 & 11					
L-1 (1)	G.L. No. G-2365-S to Donald Ellsworth	Part of SE ¼ Sec. 12 T2S R10E							10 & 11					
11-100	State of Arizona (S.L.D.)	Part of S½, Sec. 7 T2S R11E	603.9		25.6		465.9	172.4	11 & 12					
L-1 (5)	G.L. No. 1319-N to John Gaffney, et al	Part of S½ Sec. 7 T2S R11E	650.5		25.6		465.9	159.0	11 & 12					
11-101	U.S.A. (Tonto National Forest)	Part of SW ¼, Sec. 8 T2S R11E		7.4	4.7				12 & 13					

PRELIMINARY PRINT
FOR ENGINEERING USE ONLY
SUBJECT TO DESIGN CHANGES,
ADDITIONS, ALTERATIONS & CORRECTIONS
DATE BY

CHECKED BY
HARD C

PHOENIX – GLOBE HIGHWAY
FLORENCE JUNCTION–EAST
PINAL COUNTY

PRELIMINARY PRINT
FOR ENGINEERING USE ONLY
SUBJECT TO DESIGN CHANGES, ALTERATIONS & CORRECTIONS

REVISIONS			
CO NO	DATE	BY	DESCRIPTION
6160	4-20-88	TM	Project closed out

PROJECT NO.	F-022-3-720
DRAWING NO.	D-11-T-420
SHEET NO.	3 of 24
DRAWN BY	F.B.
DATE COMP.	11-2-72
SCALE	1" = 1000'

HENNINGSON, DURHAM & RICHARDSON
CONSULTING ENGINEERS

CHECKED BY _____

67107 MI

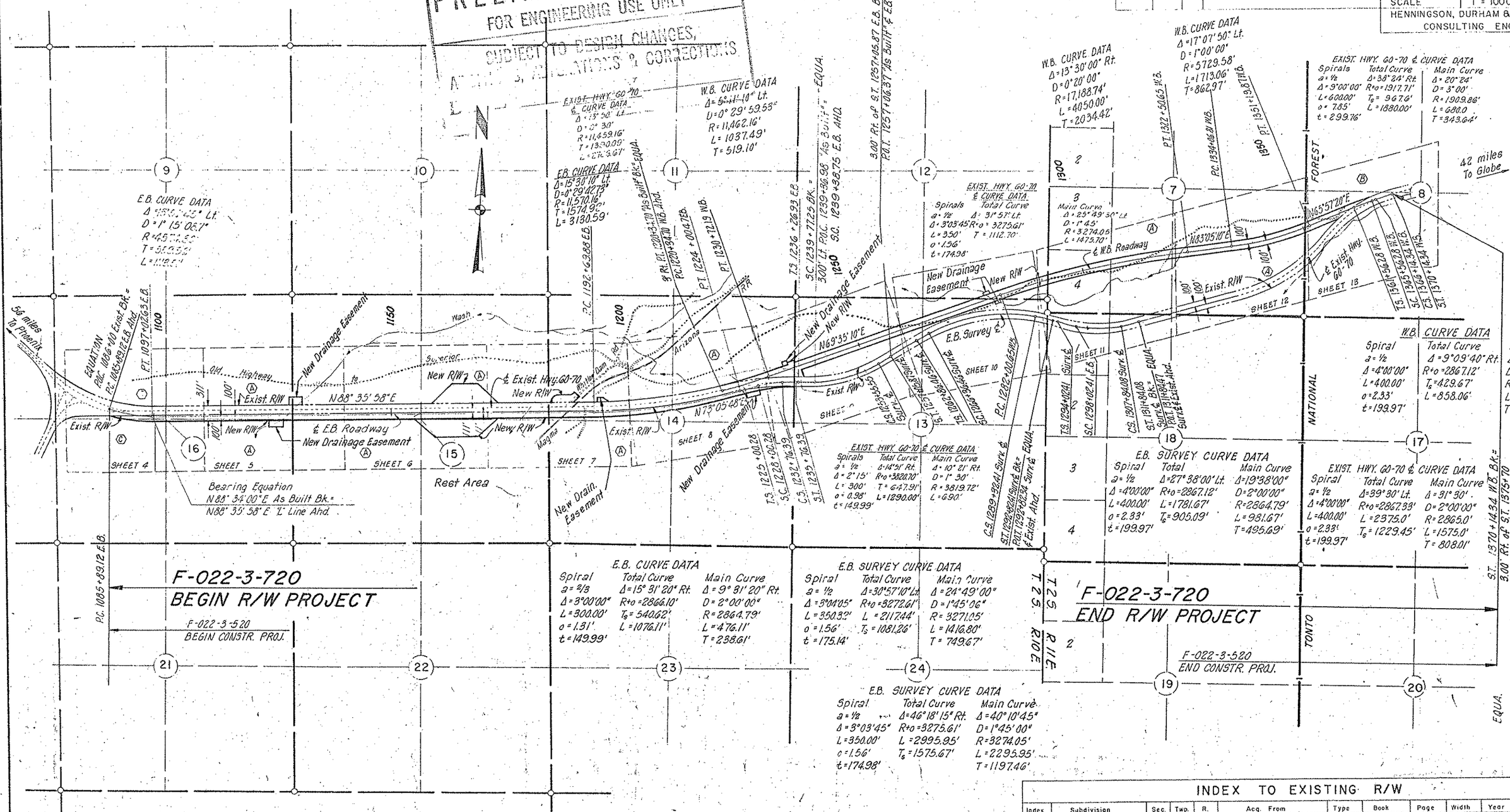

INDEX TO EXISTING R/W											
Index	Subdivision	Sec.	Twp.	R.	Acq. From	Type	Book	Page	Width	Year	Parcel No.
Ⓒ	N½ SW¼ S½ NW¼	16	2S	10E	Swaney	Easement	75	434	Varies	1945	Map No. 11-T-206
Ⓐ	S½ N½	15	2S	10E	State Land Dept.	Permit	—	—	200'	1958	Map No. 11-T-265
Ⓐ	S½ N½	14	2S	10E	State Land Dept.	Permit	—	—	200'	1958	Map No. 11-T-265
Ⓐ	NW¼, N½ NE¼	13	2S	10E	State Land Dept.	Permit	—	—	200	1958	Map No. 11-T-265
Ⓐ	SE¼, SW¼, S½, SE¼	7	2S	11E	State Land Dept.	Permit	—	—	200'	1958	
Ⓐ	N½ NW¼; N½ NE¼	18	2S	11E	State Land Dept.	Permit	—	—	200'	1958	
Ⓑ		8	2S	11E	Tonto National Forest				200'		

Click here for US 60 Index

PHOENIX—GLOBE HIGHWAY
FLORENCE JUNCTION—EAST
PINAL COUNTY

Click here for US 60 Index

REVISIONS			
C.O. NO.	DATE	BY	DESCRIPTION
6160	4-20-83	[illegible]	Project Closed

PROJECT NO.	F-022-3-720
DRAWING NO.	D-11-T-420
SHEET NO.	4 of 24
DRAWN BY	RB
DATE COMP.	11-2-72
SCALE	1" = 100'

HENNINGSON, DURHAM & RICHARDSON
CONSULTING ENGINEERS

PRELIMINARY PRINT
FOR ENGINEERING USE ONLY
SUBJECT TO DESIGN CHANGES, ADDITIONS, ALTERATIONS & CORRECTIONS

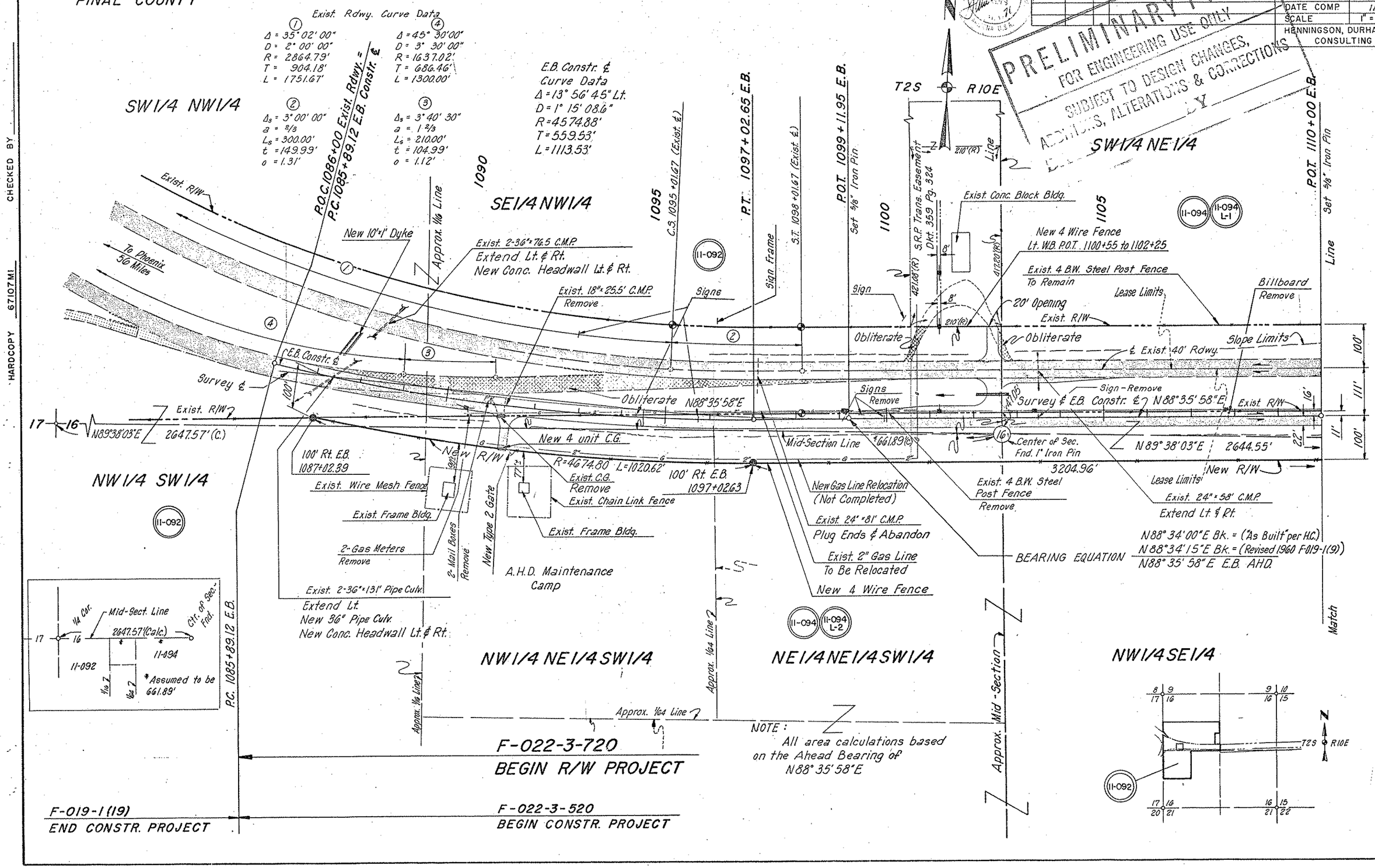

CHECKED BY
HARDCOPY 67107 MI

PHOENIX – GLOBE HIGHWAY
FLORENCE JUNCTION – EAST
PINAL COUNTY

REVISIONS				
C.O. NO.	DATE	BY	DESCRIPTION	
6160	4-20-87	Jm	Project closed out	

PROJECT NO.	F-022-3-720
DRAWING NO.	D-11-T-420
SHEET NO.	5 of 24
DRAWN BY	RB
DATE COMP.	11-2-72
SCALE	1" = 100'

HENNINGSON, DURHAM & RICHARDSON
CONSULTING ENGINEERS

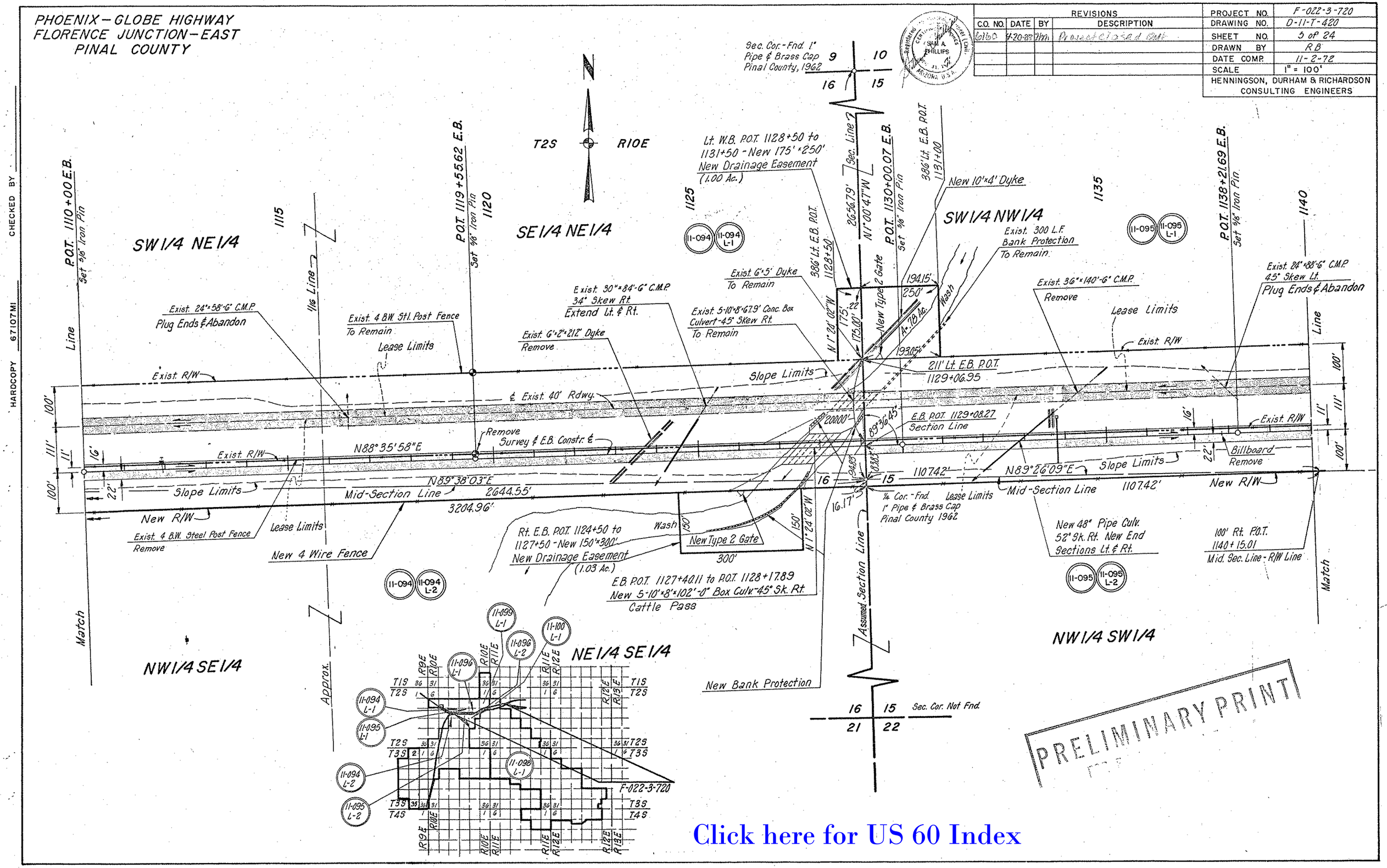

PRELIMINARY PRINT

Click here for US 60 Index

CHECKED BY
HARDCOPY 67107MI

PHOENIX—GLOBE HIGHWAY
FLORENCE JUNCTION—EAST
PINAL COUNTY

Click here for US 60 Index

REVISIONS			
C.O. NO.	DATE	BY	DESCRIPTION
6160	1-20-83	[illegible]	Project Closed out

PROJECT NO.	F-022-3-720
DRAWING NO.	D-11-T-420
SHEET NO.	6 of 24
DRAWN BY	RB
DATE COMP.	11-2-72
SCALE	1" = 100'

HENNINGSON, DURHAM & RICHARDSON
CONSULTING ENGINEERS

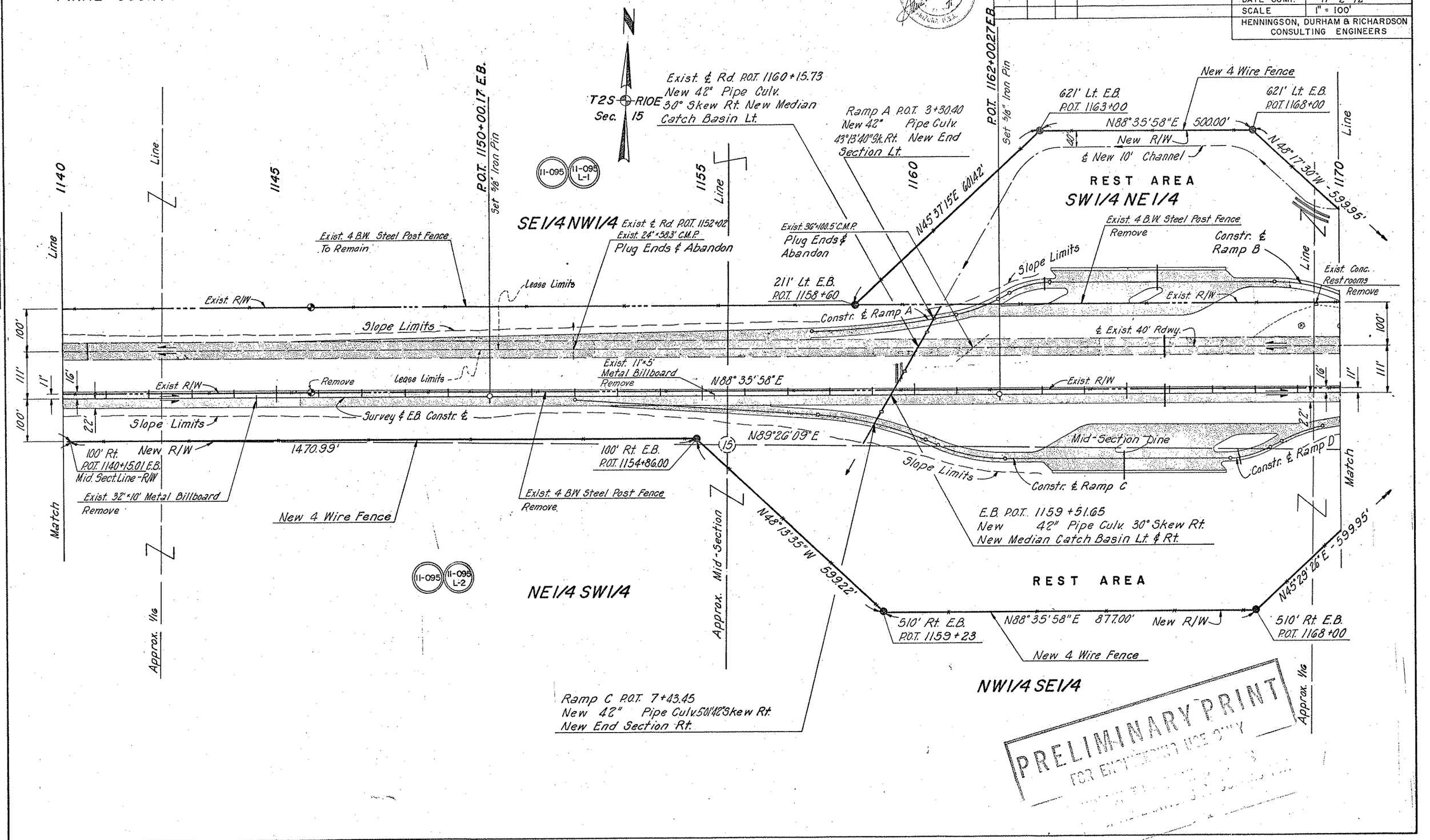

PRELIMINARY PRINT
FOR ENGINEERING USE ONLY

CHECKED BY
HARDCOPY 67107M1

PHOENIX – GLOBE HIGHWAY
FLORENCE JUNCTION – EAST
PINAL COUNTY

REVISIONS				
C.O. NO.	DATE	BY	DESCRIPTION	
6160	9-20-83	L.M.P.	CLOSED OUT	
8604	11-18-92	L.M.P.	Added Note for Constr. Project	
"	"	"	60 PN 214 H2113 O.I.C.	

PROJECT NO.	F-022-3-720
DRAWING NO.	D-11-T-420
SHEET NO.	7 of 25
DRAWN BY	RB
DATE COMP.	11-2-72
SCALE	1" = 100'

HENNINGSON, DURHAM & RICHARDSON
CONSULTING ENGINEERS

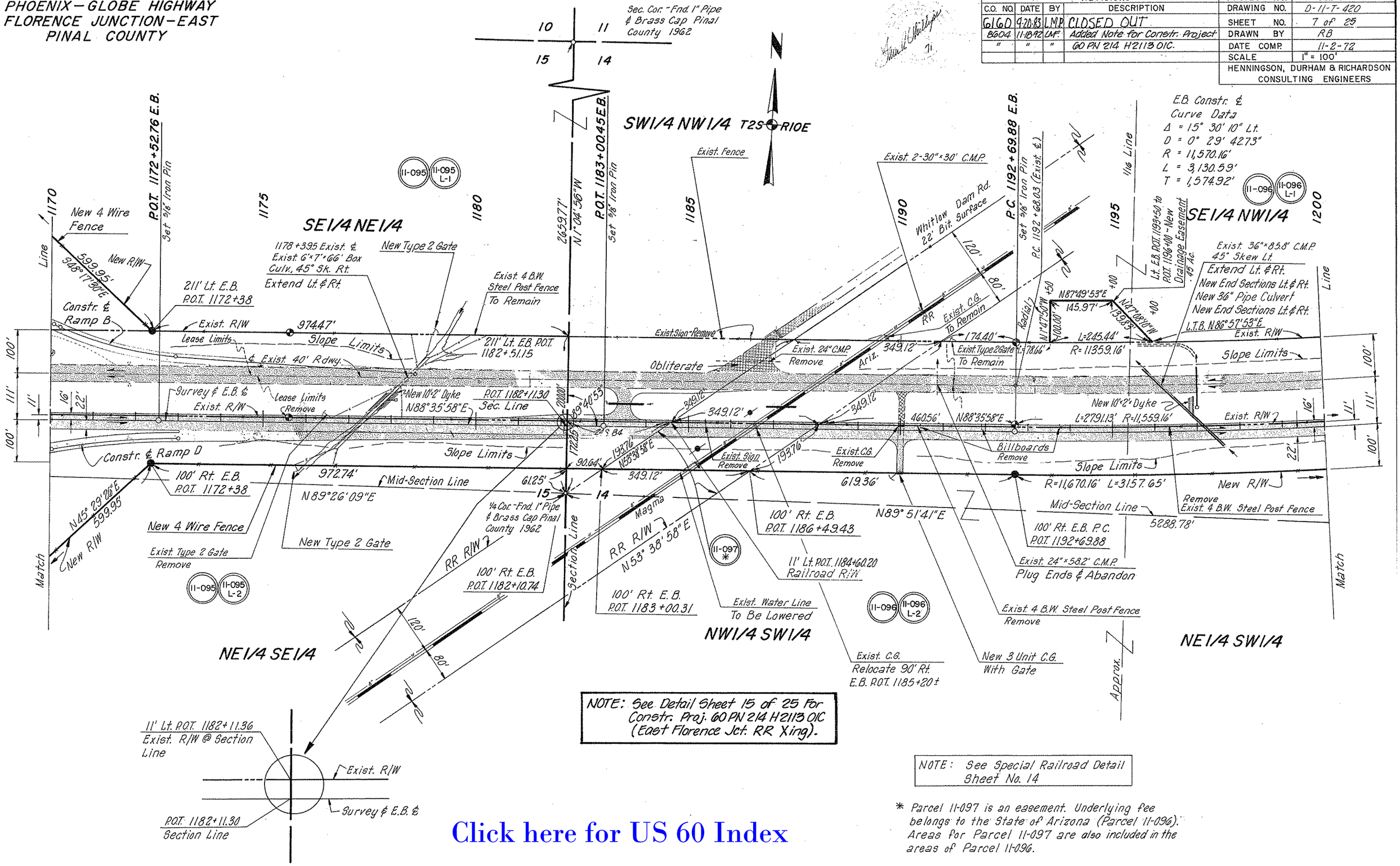

NOTE: See Detail Sheet 15 of 25 For Constr. Proj. 60 PN 214 H2113 O.I.C. (East Florence Jct. RR Xing).

NOTE: See Special Railroad Detail Sheet No. 14

* Parcel 11-097 is an easement. Underlying fee belongs to the State of Arizona (Parcel 11-096). Areas for Parcel 11-097 are also included in the areas of Parcel 11-096.

Click here for US 60 Index

HARDCOPY 67107 MI CHECKED BY

PHOENIX-GLOBE HIGHWAY
FLORENCE JUNCTION-EAST
PINAL COUNTY

REVISIONS				
CO NO.	DATE	BY	DESCRIPTION	
6160	4-20-83	HM	Project Closed out	

PROJECT NO.	F-022-3-720
DRAWING NO.	D-11-T-420
SHEET NO.	8 of 24
DRAWN BY	RB
DATE COMP.	11-2-78
SCALE	1" = 100'

HENNINGSON, DURHAM & RICHARDSON
CONSULTING ENGINEERS

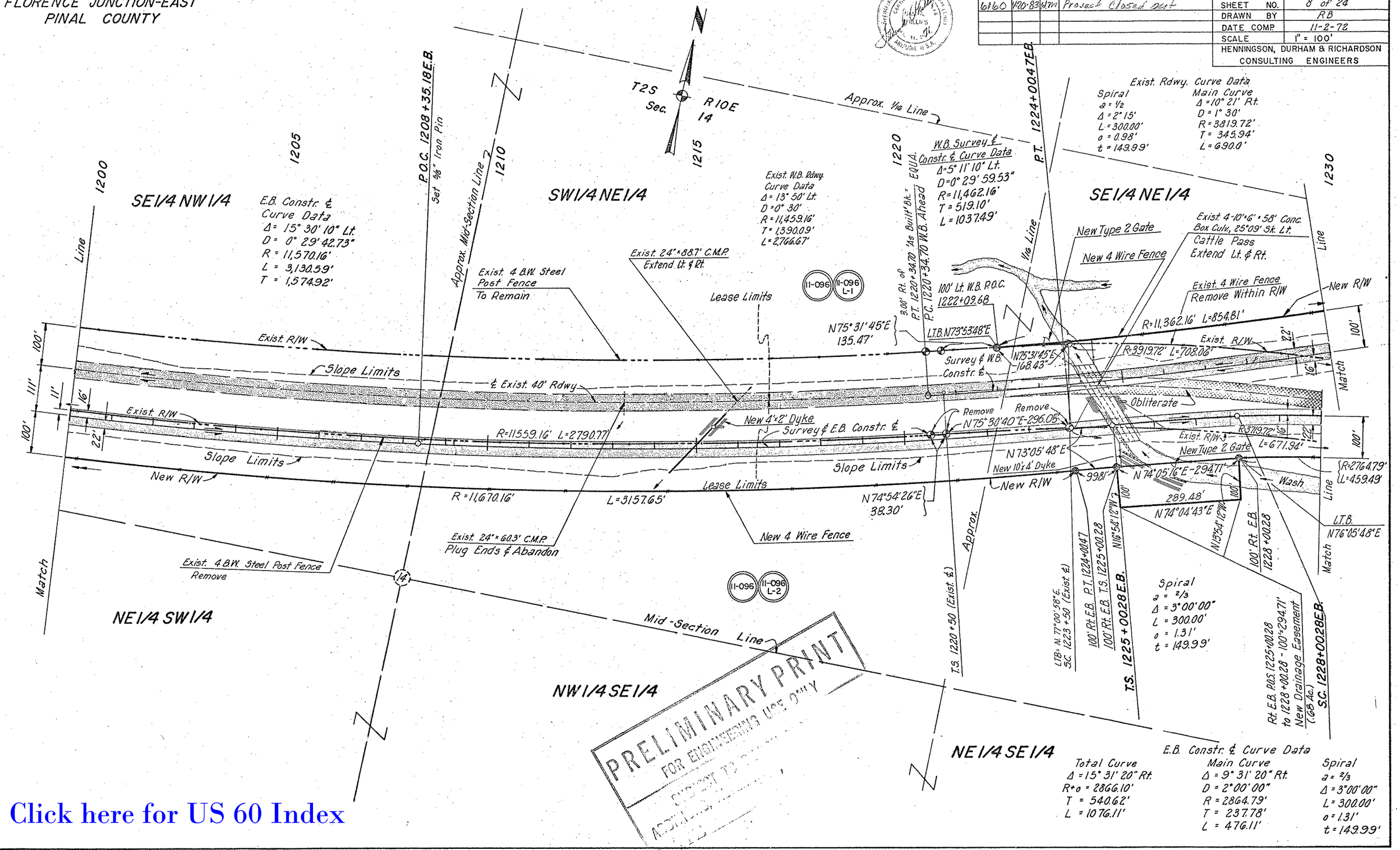

Click here for US 60 Index

HARDCOPY 67107MI CHECKED BY

PHOENIX-GLOBE HIGHWAY
FLORENCE JUNCTION-EAST
PINAL COUNTY

REVISIONS			
C.O. NO.	DATE	BY	DESCRIPTION
6160	4-20-83	WM	Project Closed Out

PROJECT NO.	F-022-3-720
DRAWING NO.	D-11-T-420
SHEET NO.	9 of 24
DRAWN BY	RB
DATE COMP.	11-2-72
SCALE	1" = 100'

HENNINGSON, DURHAM & RICHARDSON
CONSULTING ENGINEERS

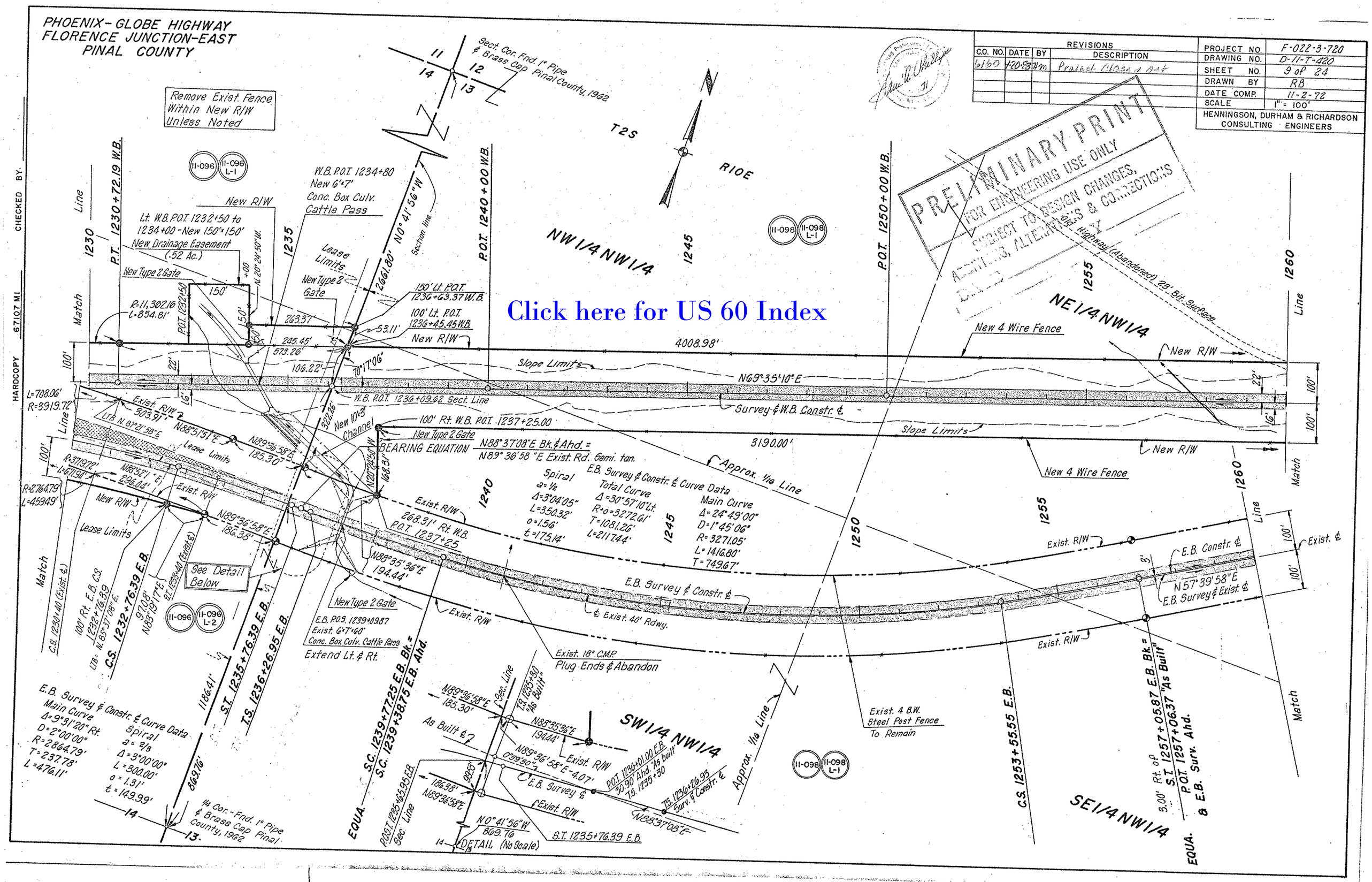

HARDCOPY 67107 MI CHECKED BY

PHOENIX-GLOBE HIGHWAY
FLORENCE JUNCTION-EAST
PINAL COUNTY

REVISIONS			
C.O. NO.	DATE	BY	DESCRIPTION
6160	4-20-83		Project Closed

PROJECT NO.	F-022-3-720
DRAWING NO.	D-11-T-420
SHEET NO.	10 of 24
DRAWN BY	RB
DATE COMP	11-2-72
SCALE	1" = 100'

HENNINGSON, DURHAM & RICHARDSON
CONSULTING ENGINEERS

PRELIMINARY PRINT
FOR ENGINEERING USE ONLY
NOT TO BE USED FOR CHANGES, RELEASE OR CORRECTIONS

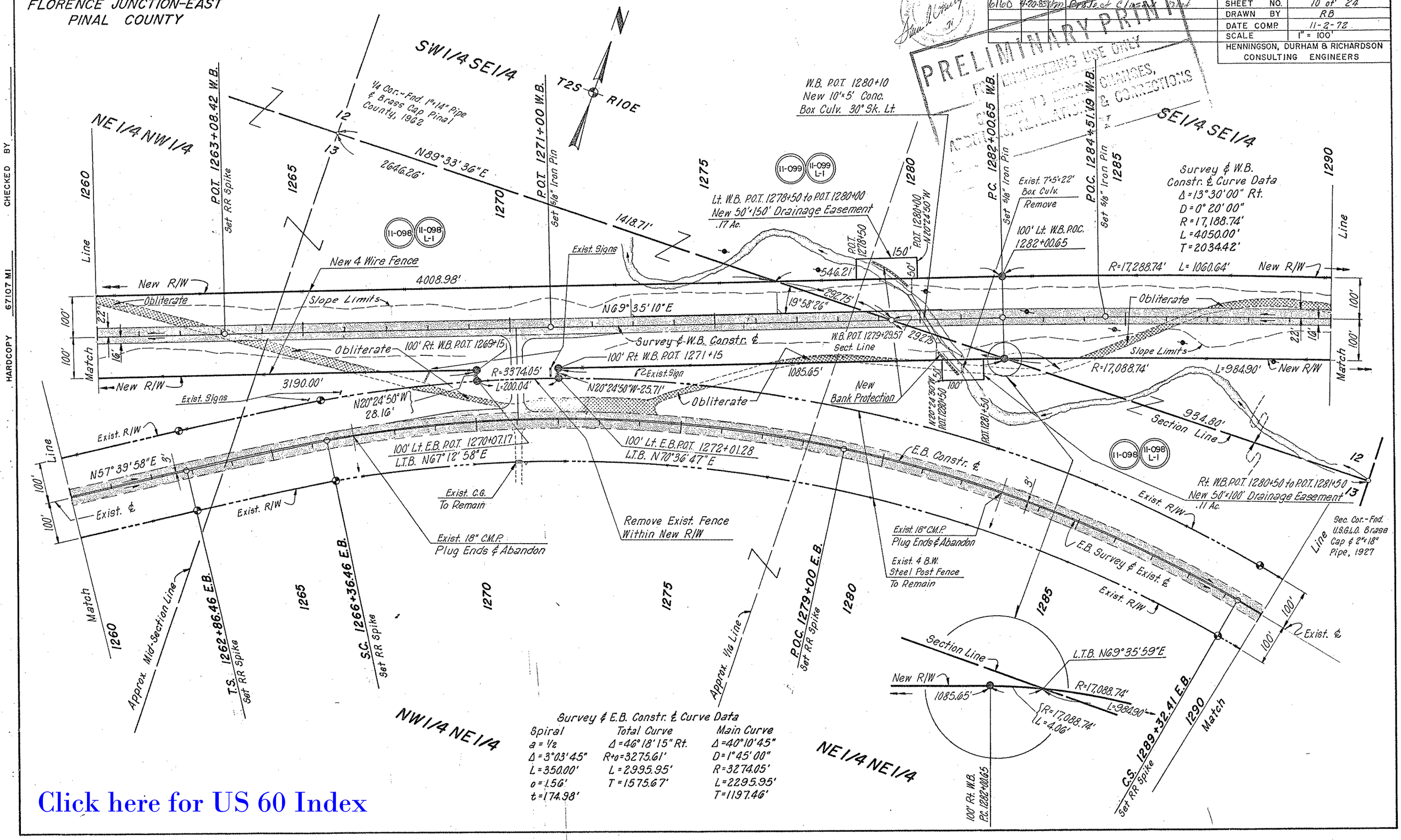

Click here for US 60 Index

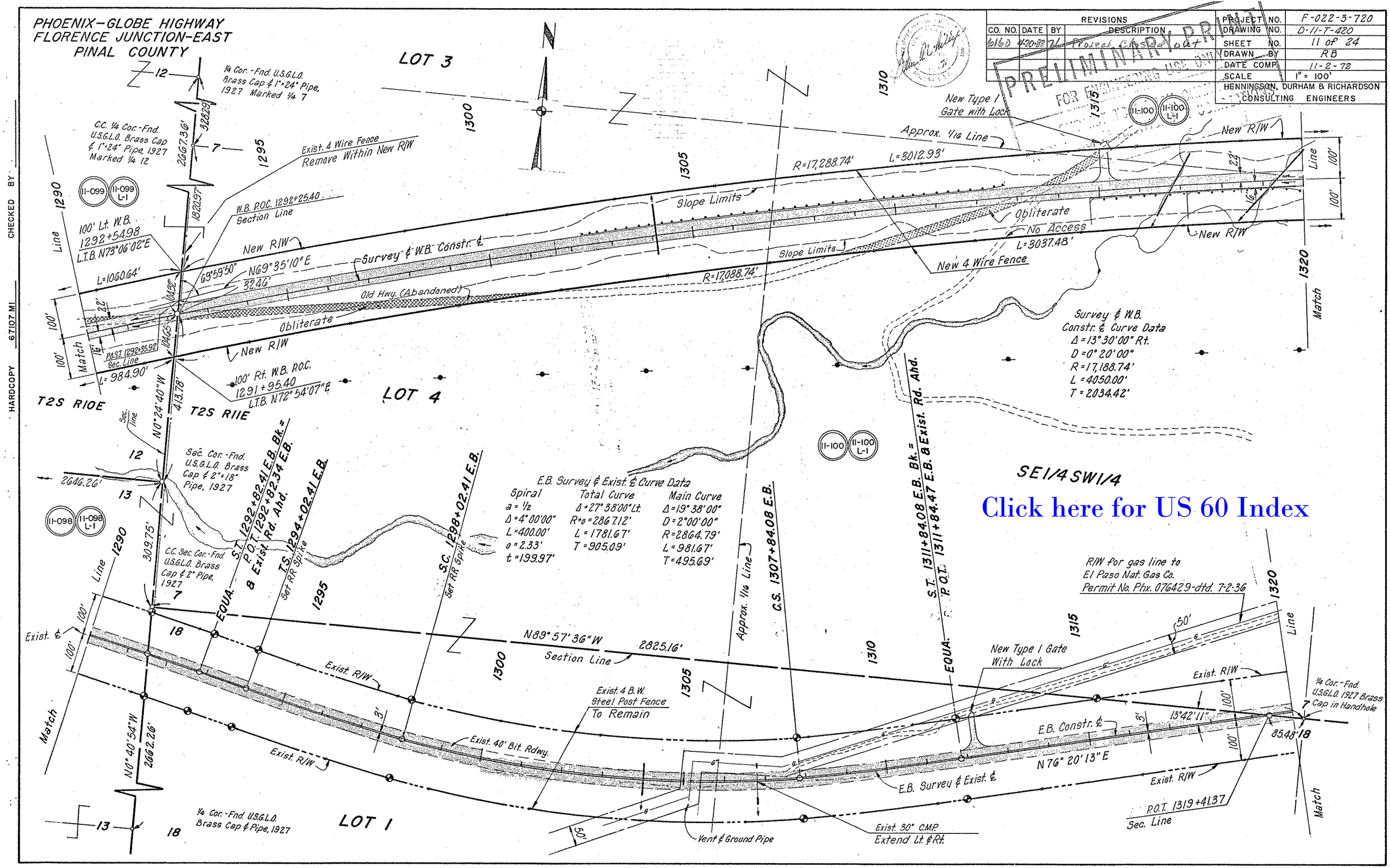
PHOENIX-GLOBE HIGHWAY
FLORENCE JUNCTION-EAST
PINAL COUNTY
REVISIONS
CO. NO. DATE BY DESCRIPTION
6160 4-20-88 Project Cap Layout
PROJECT NO. F-022-3-720
DRAWING NO. D-11-T-420
SHEET NO. 11 of 24
DRAWN BY RB
DATE COMP. 11-2-72
SCALE 1" = 100'
HENNINGSON, DURHAM & RICHARDSON
CONSULTING ENGINEERS
PRELIMINARY PRINT
FOR ENGINEERING USE ONLY
LOT 3
LOT 4
LOT 1
SE1/4 SW1/4
Click here for US 60 Index
1/4 Cor.-Fnd. U.S.G.L.O. Brass Cap & 1"x24" Pipe, 1927 Marked 1/4 7
C.C. 1/4 Cor.-Fnd. U.S.G.L.O. Brass Cap & 1"x24" Pipe, 1927 Marked 1/4 12
Exist. 4 Wire Fence Remove Within New R/W
W.B. P.O.C. 1292+25.40
Section Line
100' Lt. W.B. 1292+54.98
L.T.B. N73°06'02"E
New R/W
Survey ℄ W.B. Constr. ℄
N69°35'10"E
32.46'
L=1060.64'
Slope Limits
Obliterate
Old Hwy. (Abandoned)
P.O.S.T. 1292+35.92
Sec. Line
L=984.90'
100' Rt. W.B. P.O.C. 1291+95.40
L.T.B. N72°54'07"E
T2S R10E
T2S R11E
Sec. Cor.-Fnd. U.S.G.L.O. Brass Cap & 2"x18" Pipe, 1927
C.C. Sec. Cor.-Fnd. U.S.G.L.O. Brass Cap & 2" Pipe, 1927
S.T. 1292+82.41 E.B. Bk.=
P.O.T. 1292+82.34 E.B.
& Exist. Rd. Ahd.
T.S. 1294+02.41 E.B.
Set RR Spike
S.C. 1298+02.41 E.B.
Set RR Spike
E.B. Survey & Exist. ℄ Curve Data
Spiral
a = 1/2
Δ = 4°00'00"
L = 400.00'
o = 2.33'
t = 199.97'
Total Curve
Δ = 27°38'00" Lt.
R+o = 2867.12'
L = 1781.67'
T = 905.09'
Main Curve
Δ = 19°38'00"
D = 2°00'00"
R = 2864.79'
L = 981.67'
T = 495.69'
Approx. 1/16 Line
C.S. 1307+84.08 E.B.
S.T. 1311+84.08 E.B. Bk.=
P.O.T. 1311+84.47 E.B. & Exist. Rd. Ahd.
New Type 1 Gate with Lock
R=17,288.74'
L=3012.93'
R=17,088.74'
L=3037.48'
No Access
New 4 Wire Fence
Survey ℄ W.B. Constr. ℄ Curve Data
Δ = 13°30'00" Rt.
D = 0°20'00"
R = 17,188.74'
L = 4050.00'
T = 2034.42'
N89°57'36"W
2825.16'
Section Line
Exist. R/W
Exist. 4 B.W. Steel Post Fence To Remain
Exist. 40' Bit. Rdwy.
Vent & Ground Pipe
Exist. 30" C.M.P. Extend Lt. & Rt.
E.B. Survey & Exist. ℄
E.B. Constr. ℄
N76°20'13"E
13°42'11"
85.48'
P.O.T. 1319+41.37
Sec. Line
R/W for gas line to El Paso Nat. Gas Co. Permit No. Phx. 076429-dtd. 7-2-36
New Type 1 Gate With Lock
1/4 Cor.-Fnd. U.S.G.L.O. 1927 Brass Cap in Handhole
1/4 Cor.-Fnd. U.S.G.L.O. Brass Cap & Pipe, 1927
N0°24'40"W
413.78'
N0°40'54"W
2662.26'
2646.26'
2667.36'
1820.97
1290
1295
1300
1305
1310
1315
1320
Match
Line
EQUA.

PHOENIX-GLOBE HIGHWAY
FLORENCE JUNCTION-EAST
PINAL COUNTY

Click here for US 60 Index

REVISIONS			
C.O. NO.	DATE	BY	DESCRIPTION
6110	4-20-83	JL	Project Completed

PROJECT NO.	F-022-3-720
DRAWING NO.	D-11-7-420
SHEET NO.	12 of 24
DRAWN BY	RB
DATE COMP.	11-2-72
SCALE	1" = 100'

HENNINGSON, DURHAM & RICHARDSON
CONSULTING ENGINEERS

PRELIMINARY PRINT
FOR ENGINEERING USE ONLY
SUBJECT TO DESIGN CHANGES, ALTERNATIONS, CORRECTIONS

W.B. Survey & Constr. ℄ Curve Data
Δ = 17°07'50" Lt.
D = 1°00'00"
R = 572.958'
L = 1713.06'
T = 862.97'

NW1/4 SE1/4 — NE1/4 SE1/4 — SW1/4 SE1/4 — SE1/4 SE1/4 — NW1/4 SW1/4 — SW1/4 SW1/4

T2S — R11E

L=3012.93' — New R/W — Slope Limits — 1156.16' — N83°05'10"E — R=5629.58' — L=1409.10' L.T.B. N68°44'41"E — L=274.06' — L=359.68'

L=3037.48' — New R/W — No Access — 1156.16' — Survey ℄ W.B. Constr. ℄ — Slope Limits — R=5829.58' — L=1383.28' — New R/W

10' Easement for Gas Line per R/W No. 17-2629

New 4 Wire Fence

Approx. 1/16 Line

P.O.T. 1331+49.02 W.B.
P.C. 1334+06.81 W.B.
P.O.C. 1339+40.68 W.B.
P.T. 1322+50.65 W.B.
P.O.T. 1322+00 E.B.
P.O.T. 1332+49.07 E.B. Bk. = T.S. 1332+49.81 E.B. Ahd.
S.C. 1336+50.23 E.B.
C.S. 1344+07.77 E.B.
S.T. 1348+08.19 E.B.
P.O.S.T. 542.38' Ahd. P.I.

Set RR Spike

1/4 Cor.-Fnd. U.S.G.L.O. Brass Cap & 1"x12" Pipe, 1927

100' Lt. W.B. P.O.C. 1348+40.95
W.B. P.O.C. 1348+02.95
Section Line
100' Rt. W.B. P.O.C. 1347+66.34 L.T.B. N69°29'27"E

N0°25'48"W — 2633.92'

Approx. Mid-Section Line

W.B. Survey & Constr. ℄ Curve Data
Δ = 13°30'00" Rt.
D = 0°20'00"
R = 17,188.74'
L = 4050.00'
T = 2034.42'

R/W for gas line to El Paso Nat. Gas Co. Permit No. Phx.076429 dtd. 7-2-36

E.B. Survey & Exist. ℄ Curve Data

Spiral	Total Curve	Main Curve
a = 1/2	Δ = 23°11'00" Lt.	Δ = 15°10'00"
Δ = 4°00'30"	R+o = 2864.12'	D = 2°00'07.55"
L = 400.42'	L = 1558.38'	R = 2861.79'
o = 2.33'	Ts = 787.67'	L = 757.54'
t = 200.18'		

Exist. Set-Back Line for Special Treatment. Occupied and Used Only Upon Approval of Regional Forester

Exist. R/W — Exist. 30" CMP. Extend Rt. & Lt. — Exist. 40' Rdwy. — E.B. Survey & Exist. ℄ — Exist. 4 Wire Fence To Remain — E.B. Survey ℄ — ℄ Exist. 40' Rdwy. — Exist. R/W

N76°20'13"E — E.B. Constr. ℄ — N53°09'13"E 60.04'

Exist. 12' Dirt Rd. Obliterate — Exist. R/W — Exist. Gate To Remain

N89°43'45"E 2635.74'

Exist. ℄ Road Curve Data

Spiral	Total Curve	Main Curve
a = 1/2	Δ = 39°30' Lt.	Δ = 31°30'
Δ = 4°00'00"	R+o = 286.7.33'	D = 2°00'00"
L = 400.00'	Ts = 1229.45	R = 2865.0'
o = 2.33'	L = 2375.0'	L = 1575.0'
t = 199.97'		T = 808.01'

1/4 Cor.-Fnd. U.S.G.L.O. Brass Cap, 1927 In Handhole

Sec. Cor.-Fnd. U.S.G.L.O. Brass Cap & 1" Pipe, 1927

Sec. Cor.-Fnd. U.S.G.L.O. Brass Cap & 1" Pipe, 1927

Match — Section Line — Section line — Line — NATIONAL FOREST — TONTO

HARDCOPY 67107 MI — CHECKED BY

PHOENIX-GLOBE HIGHWAY
FLORENCE JUNCTION-EAST
PINAL COUNTY

REVISIONS				
CO. NO.	DATE	BY	DESCRIPTION	
6160	4-20-72	H.	Project Closed Out	

PROJECT NO.	F-022-3-720
DRAWING NO.	D-11-T-420
SHEET NO.	13 of 24
DRAWN BY	RB
DATE COMP.	11-2-72
SCALE	1" = 100'

HENNINGSON, DURHAM & RICHARDSON
CONSULTING ENGINEERS

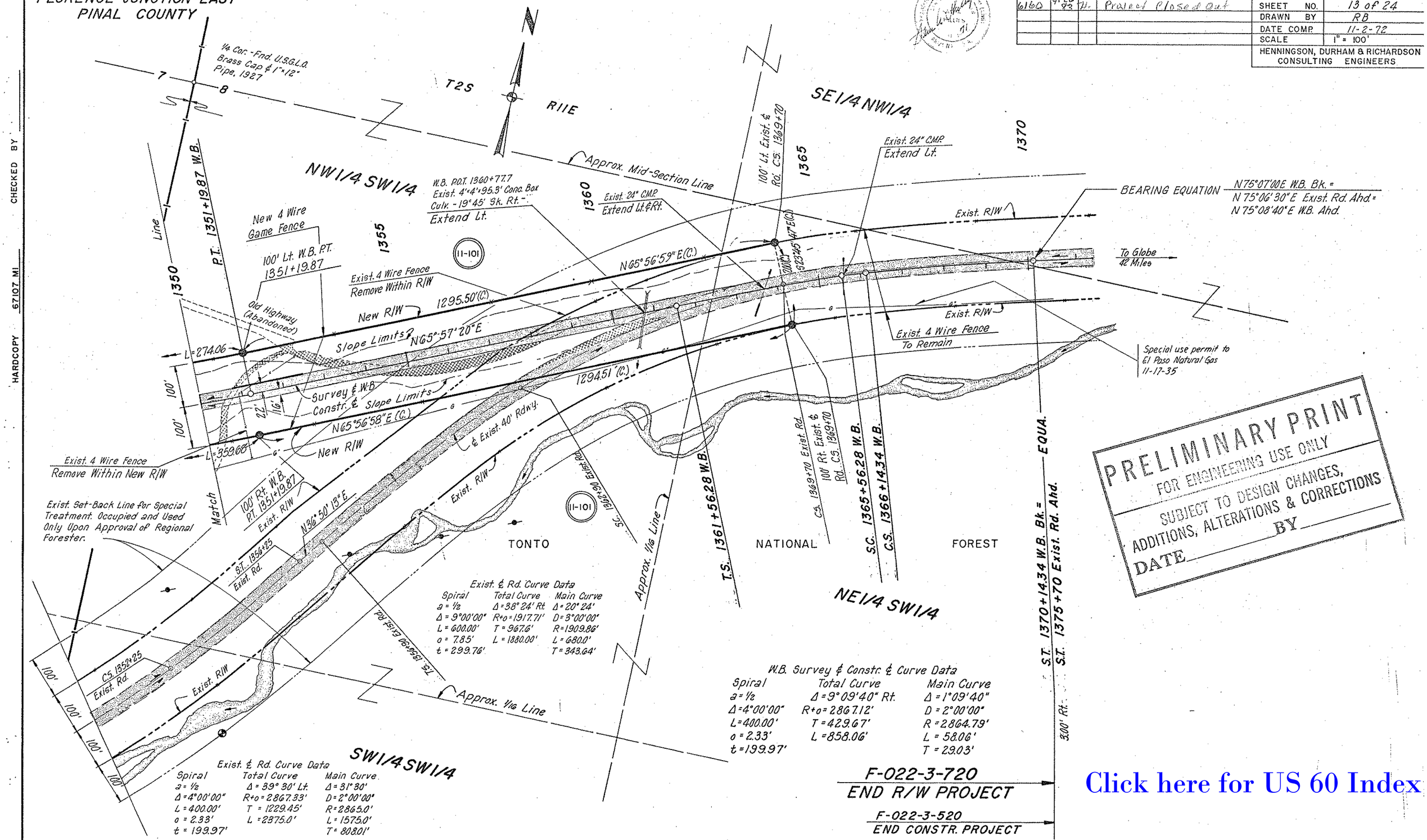

PRELIMINARY PRINT
FOR ENGINEERING USE ONLY
SUBJECT TO DESIGN CHANGES, ADDITIONS, ALTERATIONS & CORRECTIONS
DATE _____ BY _____

CHECKED BY _____
HARDCOPY 67.107 MI

Click here for US 60 Index

PHOENIX-GLOBE HIGHWAY
FLORENCE JUNCTION-EAST
PINAL COUNTY

REVISIONS			
C.O. NO.	DATE	BY	DESCRIPTION
6160	4-28-72	JL	Project Closeout

PROJECT NO.	F-022-3-720
DRAWING NO.	D-11-T-420
SHEET NO.	14 of 24
DRAWN BY	RB
DATE COMP.	11-2-72
SCALE	1" = 50'

HENNINGSON, DURHAM & RICHARDSON
CONSULTING ENGINEERS

PRELIMINARY PRINT
FOR ENGINEERING USE ONLY

Registered Professional Engineer (Civil) Certificate No. 5968 SAM L. PHILLIPS Dec. 31, 1972 ARIZONA U.S.A.

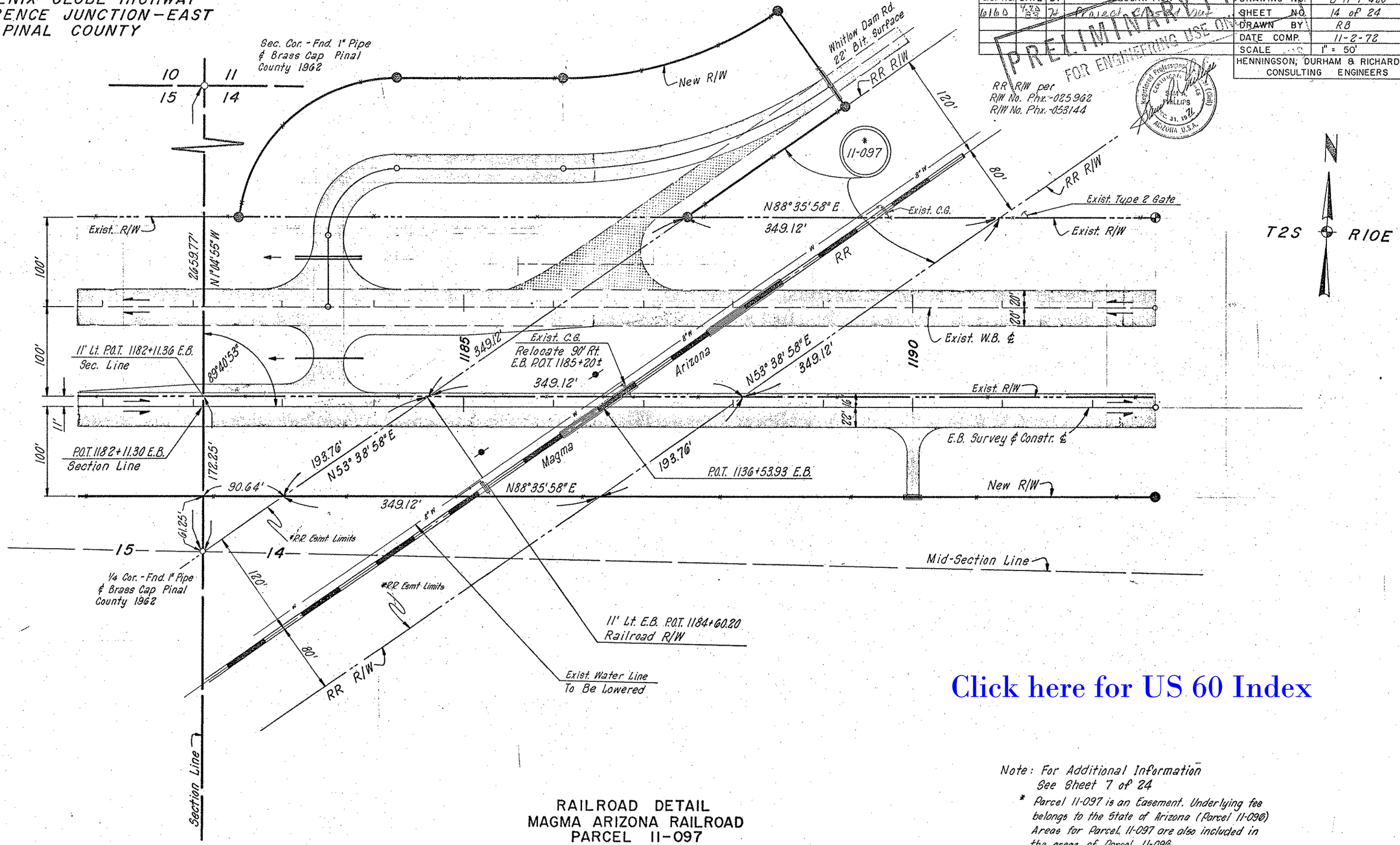

RAILROAD DETAIL
MAGMA ARIZONA RAILROAD
PARCEL 11-097

Click here for US 60 Index

Note: For Additional Information See Sheet 7 of 24

* Parcel 11-097 is an Easement. Underlying fee belongs to the State of Arizona (Parcel 11-090) Areas for Parcel 11-097 are also included in the areas of Parcel 11-090.

OWNERSHIP RECORD

PARCEL NUMBER	OWNER *	DESCRIPTION	TOTAL AREA	AREA REQUIRED GROSS	AREA REQUIRED NET	EASEMENT AREA	REMAINDER LEFT	REMAINDER RIGHT
11-097	Magma Arizona R.R.	Pt. SW¼ NW¼ Sec. 14 T2S R10E	Unknown	2.49 Ac.*	0.89 Ac.*			

OWNERSHIP RECORD										ACQUISITION RECORD				
PARCEL NUMBER	OWNER	DESCRIPTION	TOTAL AREA	AREA REQUIRED		EASEMENT AREA	REMAINDER		SHEET NO.	CHIEF R/W AGENT APPROVAL	INSTRUMENT		RECORDED	
				GROSS INCLUDING EXISTING R/W	NET EXCLUDING EXISTING R/W		LEFT	RIGHT			TYPE	DATE	DATE	DOCUMENT
~~11-488~~	~~STATE OF ARIZONA (S.L.D.)~~	~~PT. SW4NW4, SEC. 14, T.2S., R.10E.~~		DELETED	6-6-90									

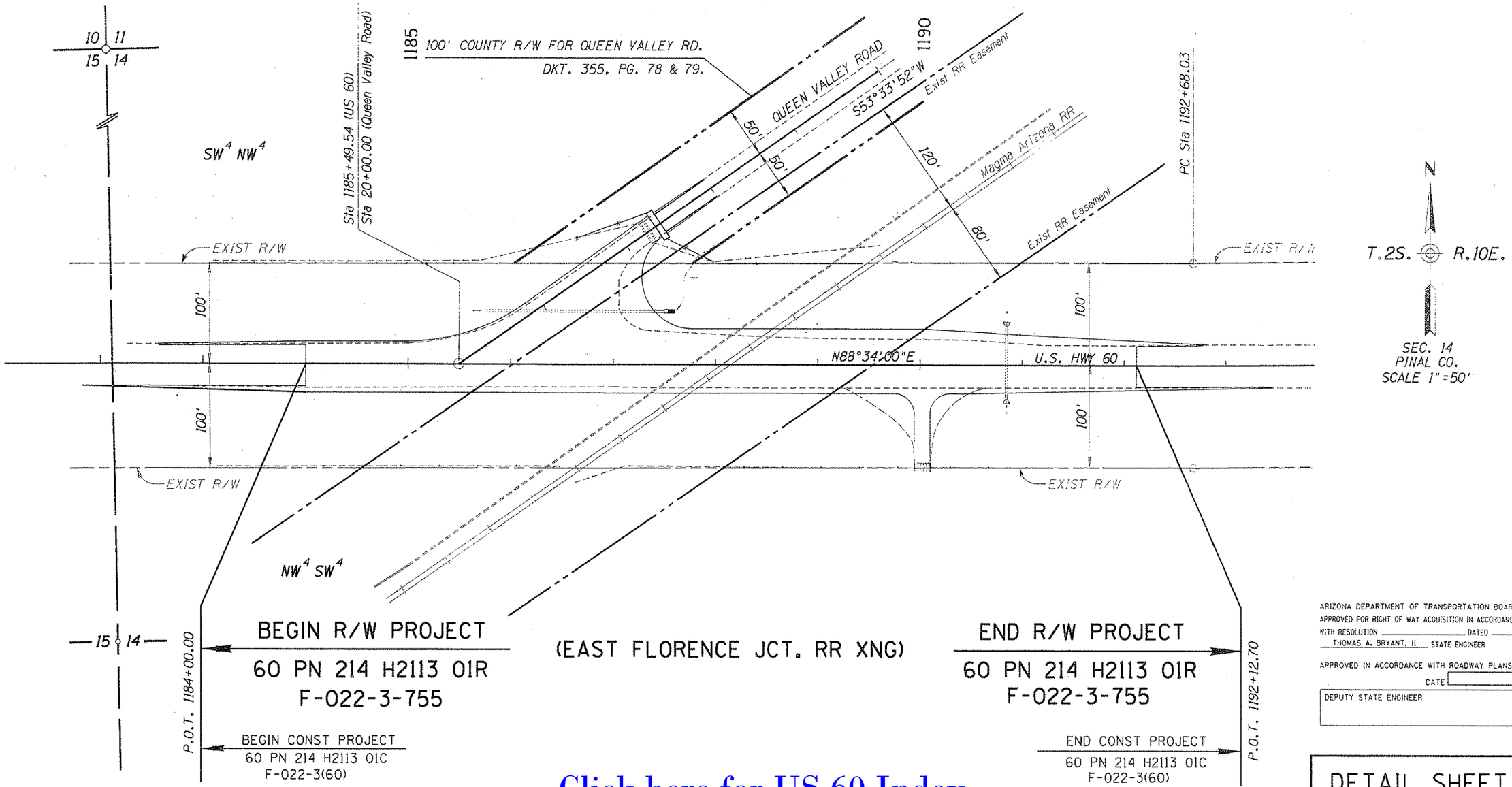

ARIZONA DEPARTMENT OF TRANSPORTATION BOARD
APPROVED FOR RIGHT OF WAY ACQUISITION IN ACCORDANCE
WITH RESOLUTION _____ DATED _____
THOMAS A. BRYANT, II STATE ENGINEER

APPROVED IN ACCORDANCE WITH ROADWAY PLANS
DATE _____

DEPUTY STATE ENGINEER

DETAIL SHEET

Click here for US 60 Index

PUBLIC HEARING REQUIREMENTS CERTIFIED	N/A
ENVIRONMENTAL CLEARANCE	4/25/90
C & S REVIEW	
BID SET REVIEW	

REVISIONS			
C.O. NO.	DATE	BY	DESCRIPTION
8604	9-30-92	LMF	ADDED THIS SHEET

DRAWING NO.	D-11-T-420
HARD COPY	——
COUNTY	PINAL
DRAWN	J. CASTILLO
CHECKED	L. FURUBOTTEN
SCALE	1" = 50'
ROUTE	U.S. 60
LOCATION	FLORENCE JUNCTION - EAST

ARIZONA DEPARTMENT OF TRANSPORTATION
HIGHWAYS DIVISION
RIGHT OF WAY PLANS SERVICES
HIGHWAY: PHOENIX - GLOBE HWY.
PROJECT NO. F-022-3-720

SHEET 15 OF 25

TRACS NO.

____ OF ____

•••••DGN•SPECIFICATION••••• VIEW NAME:
•••••SYSTIME•••••