FED. ROAD DIV. NO.	STATE	PROJECT NO.	SHEET NO.	TOTAL SHEETS
7	ARIZ.	F-022-3-704	1	7

RIGHT OF WAY MAP NO. D-4-T-331

ALIGNMENT, RIGHT OF WAY,
APPROVED IN ACCORDANCE WITH HIGHWAY PLANS.
SHEET 1 THRU 7
DATE 1/6/66 — ASSISTANT STATE ENGINEER

APPROVED IN ACCORDANCE WITH RESOLUTION DATED:
19 , MINUTES OF THE ARIZONA
HIGHWAY COMMISSION RES. NO.:

A.F.E. NO. 60067



STATE OF ARIZONA
STATE HIGHWAY DEPARTMENT

MAY 16 1967
R/W PLANS

RIGHT OF WAY PLAN OF THE

Jct. 60 & CENTRAL HEIGHTS Rd.

STATE HIGHWAY

PROJECT NO. F-022-3-704

GILA
COUNTY

Click here for US 60 Index

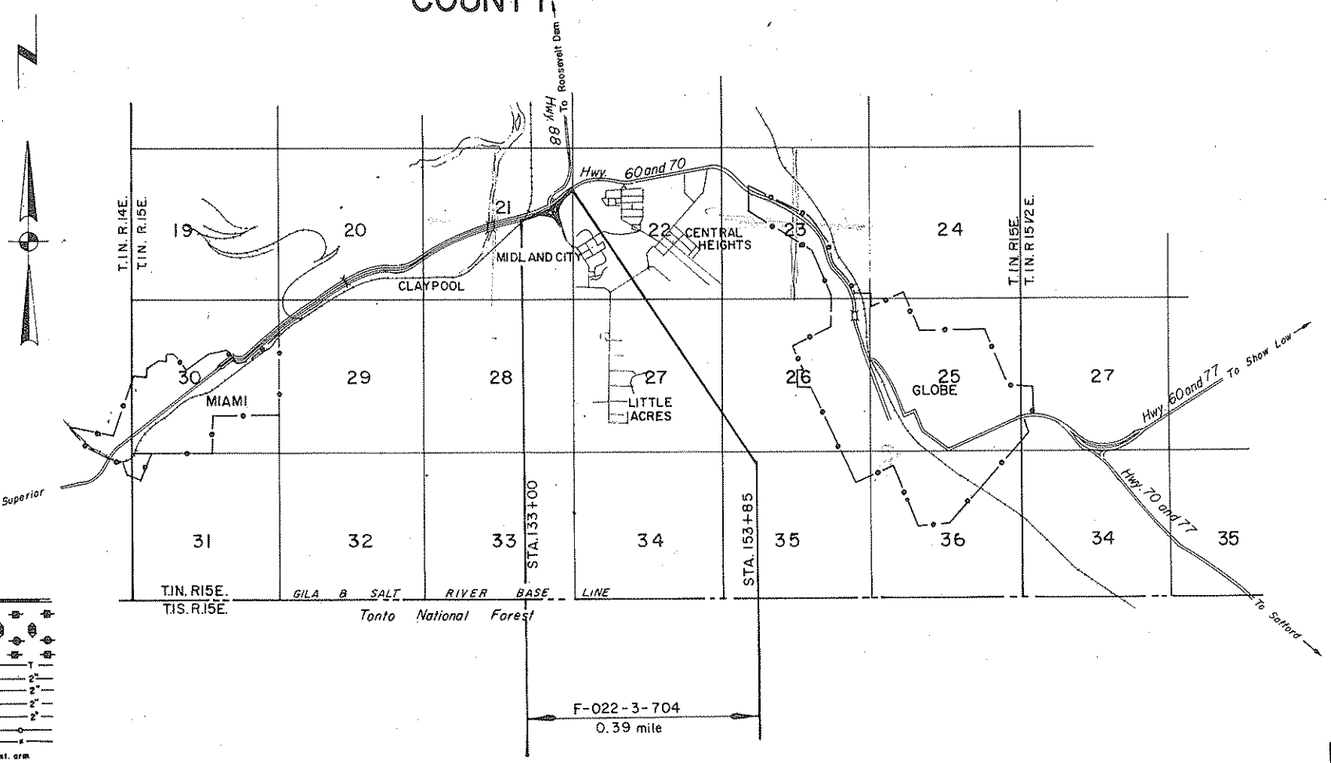

CONVENTIONAL SIGNS

HIGHWAY CENTER LINE (New) (Existing)
HIGHWAY R/W LINE (New) (Existing)
CONTROLLED ACCESS (Denied) (open) (Existing)
R.R. R/W COMMON to HIGHWAY R/W (Existing)
R.R. R/W LINE
TOWNSHIP and RANGE LINE
SECTION LINE
1/4 LINE or MID. SEC. LINE
1/16 LINE
PROPERTY LINE (not part of a Subdivision)
SUBDIVISION or LOT LINE
ORIGINAL LOT LINE
STATE and NATIONAL BOUNDARIES
COUNTY LINE
CITY LIMITS
LAND GRANTS BOUNDARIES
FOREST, NATIONAL MONUMENTS, MILITARY BASES and INDIAN RESERVATION
SURVEY MEANDER LINE
NEW R/W CONTROL POINT
EXISTING R/W CONTROL POINTS
EXISTING R/W MARKER
PARCEL NUMBER — 7-001

RAILROAD TRACK
POWER LINE
POWER TRANSMISSION LINE
TELEPHONE LINE
COMBINATION TELEPHONE & POWER LINE
UNDERGROUND TELEPHONE CABLE — T
WATER LINE — W — 2"
GAS LINE (Show size of line in alternate spaces) — G — 2"
SEWER LINE — S — 2"
STORM DRAIN — SD — 2"
CHAIN LINK FENCE
BARBED WIRE FENCE (call out type)
STREET LIGHT — on ext. arm
WATER METER
WATER VALVE
FIRE HYDRANT
GAS METER
GAS VALVE
DOWN GUY
MANHOLE (existing)
ROAD (existing)
PROPERTY ANCHOR BARS
PROPERTY LIMITS ARROWS
TRAFFIC FLOW ARROWS
CANAL, CHANNEL or DITCH
BRIDGE
BOX CULVERTS
CATTLE GUARD
RIVER

ARIZONA HIGHWAY COMMISSION
APPROVED FOR RIGHT-OF-WAY ACQUISITION
STATE HIGHWAY ENGINEER
DEPUTY STATE ENGINEER — 10-6-66 DATE

DEPARTMENT OF COMMERCE
BUREAU OF PUBLIC ROADS
APPROVED:
DIVISION ENGINEER — DATE

PHOENIX-GLOBE HIGHWAY
JCT. U.S. 60-CENTRAL HEIGHTS ROAD
GILA COUNTY

REVISIONS		
DATE	BY	DESCRIPTION

SHEET NO.	2 of 7
DRAWN BY	A Michael Orchard
DATE COMP.	1-4-66
SCALE	

OWNERSHIP RECORD

PARCEL NUMBER	OWNER	DESCRIPTION	TOTAL AREA	AREA REQUIRED GROSS INCLUDING EXISTING R/W	AREA REQUIRED NET EXCLUDING EXISTING R/W	EASEMENT AREA	REMAINDER LEFT	REMAINDER RIGHT	SHEET NUMBER	COMM. APPL	ACQ RECORD TYPE & DATE OF INSTRUMENT	RECORDED DATE	RECORDED BK.	RECORDED PG.
4-041	Inspiration Consolidated Copper Co.	Part of the SE1/4 NE1/4 of Sec. 21 T1N R15E	59 Ac.	3.0 Ac.	1.1 Ac.	0.9 Ac.	27.6 Ac.	26.4 Ac.	5,6,7	12-13-66 2-28-67	Esm't. 8-1-66 Esm't. 2-9-67	1-10-67 2-23-67	204 208	522-24 490-91
4-042	Southern Pacific R.R.	Part of the SW1/4 NE1/4 of Sec. 21 T1N R15E		TEMPORARY CONSTRUCTION EASEMENT ONLY					5		T.C.E.	NOT RECORDED		
		FOR INFORMATION ONLY Parcels to be acquired by Gila County												
None	Inspiration Consolidated Copper Co.	Part of the NE1/4 SE1/4 of Sec. 21 T1N R15E	3.3 Ac.	None	0.5 Ac.	None	2.8 Ac.	None	5,7					
None	Miami Copper Co.	Part of E1/2 NE1/4 SE1/4 Sec. 21 T1N R15E	37 Ac.	None	0.6 Ac.	None	None	36.4 Ac.	7					
None	Gila County	80' R/W	2 Ac.	None	1.7 Ac.	None	0.1 Ac.	0.2 Ac.	7					

JUN 6 1966
R/W PLANS

RW/PLANS
FILE SET

Click here for US 60 Index

PHOENIX - GLOBE HIGHWAY
JCT. U.S. 60-CENTRAL HEIGHTS ROAD
GILA COUNTY

REVISIONS			
C.O. No.	DATE	BY	DESCRIPTION
1.3	5 [illegible]	[illegible]	Change R/W to be not more than 20' from edge of roadway.

PROJECT NO.	F-022-3-704
DRAWING NO.	D-4-T-331
SHEET NO.	3 of 7
DRAWN BY	A. Michael Orchard
DATE COMP.	1-4-66
SCALE	1" = 100'

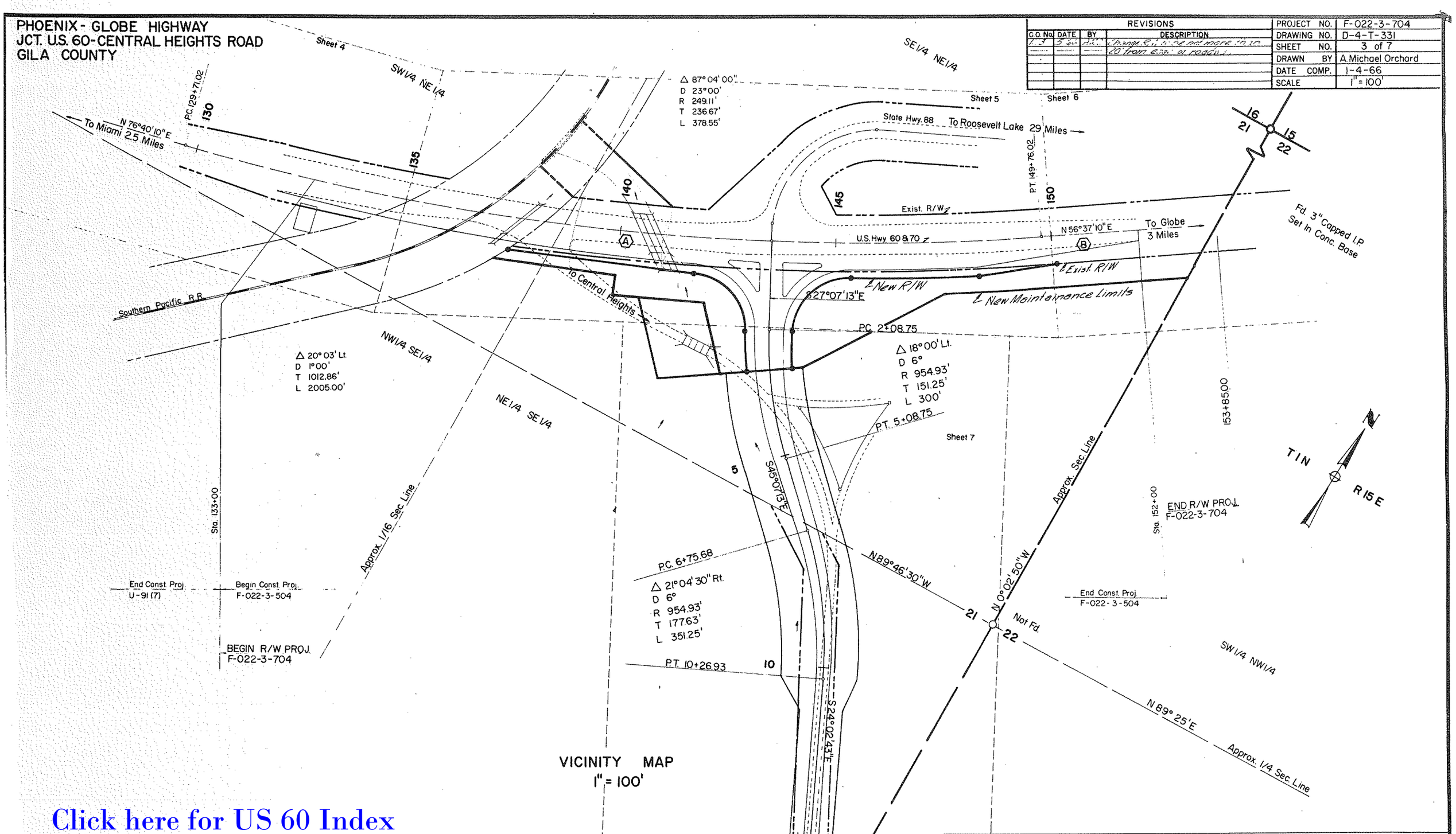

VICINITY MAP
1" = 100'

REDUCED SIZE
DO NOT SCALE

Click here for US 60 Index

INDEX TO EXISTING R/W

Index	Subdivision	Sec.	Twp.	R.	Acq. From	Type	Book	Page	Width	Year	Parcel No.
(A)	Pt. NE 1/4	21	1N	15E	Inspiration Constd. Copper Co.	Ease.	166	87	70 NS 65 SS	1964	A-59
(B)	Pt. NE 1/4	21	1N	15E	E.H. & R.E. McEachren h/w	Grant	55	149	130'	Proj. S-214-501	

PHOENIX - GLOBE HIGHWAY
JCT. U.S. 60 - CENTRAL HEIGHTS ROAD
GILA COUNTY

REVISIONS					
C.O. No.	DATE	BY	DESCRIPTION	PROJECT NO.	F-022-3-704
				DRAWING NO.	D-4-T-331
				SHEET NO.	4 of 7
				DRAWN BY	A. Michael Orchard
				DATE COMP.	1-4-66
				SCALE	1" = 50'

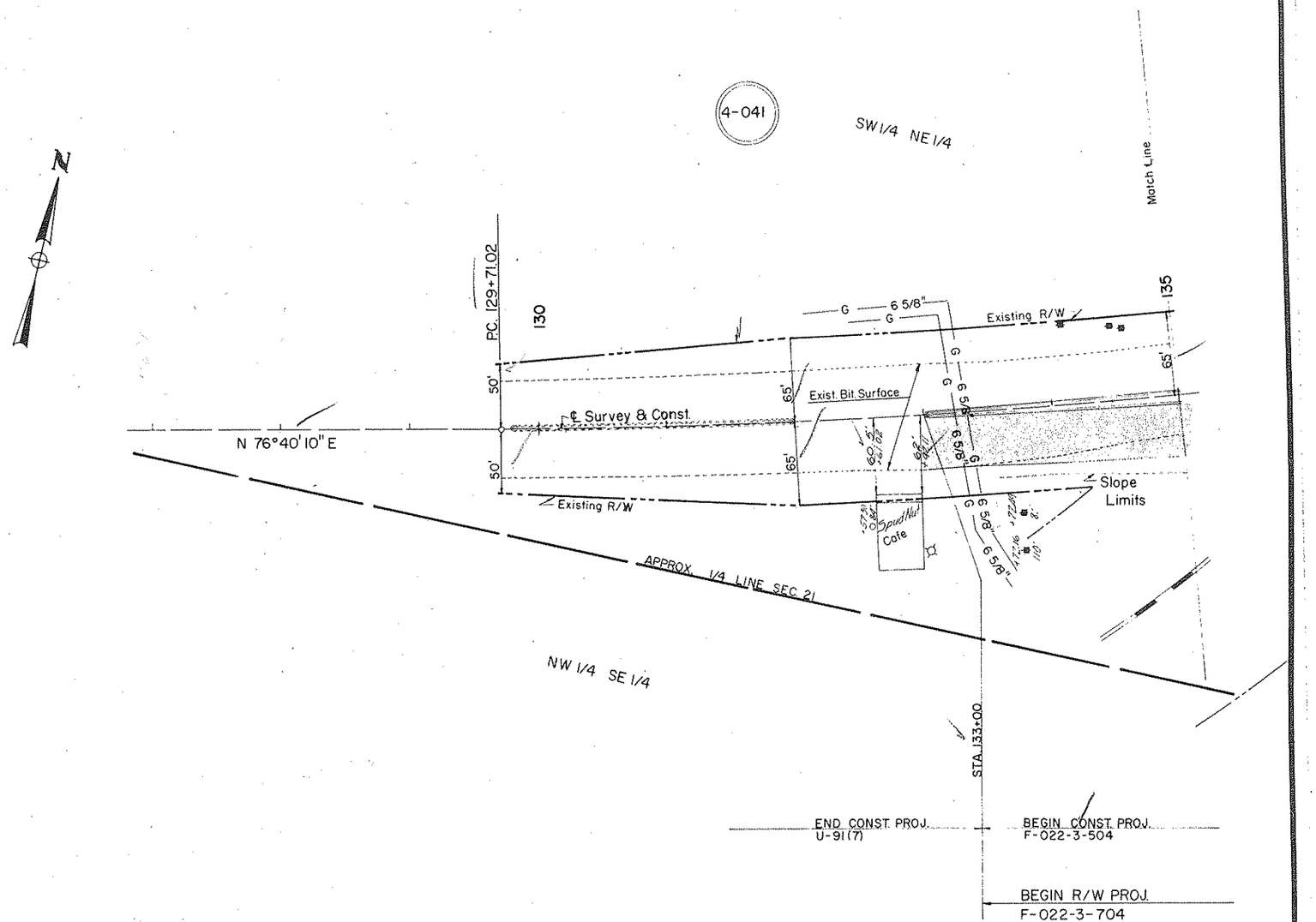

Click here for US 60 Index

REDUCED SIZE

PHOENIX - GLOBE HIGHWAY
JCT. U.S. 60 - CENTRAL HEIGHTS ROAD
GILA COUNTY

REVISIONS				
C.O. No	DATE	BY	DESCRIPTION	
[illegible]	[illegible]	[illegible]	[illegible]	
—	5-27-66	J.B.	Changed Brgs & Dists on New R/W Lines as per Comp Run	
1163	6-7-66	K.M.	Added L.T.B. Lt. & Rt. 2+11.23, Revised Curves Rt. 143+50	

PROJECT NO.	F-022-3-704
DRAWING NO.	D-4-T-331
SHEET NO.	5 of 7
DRAWN BY	A. Michael Orchard
DATE COMP.	1-4-66
SCALE	1" = 50'

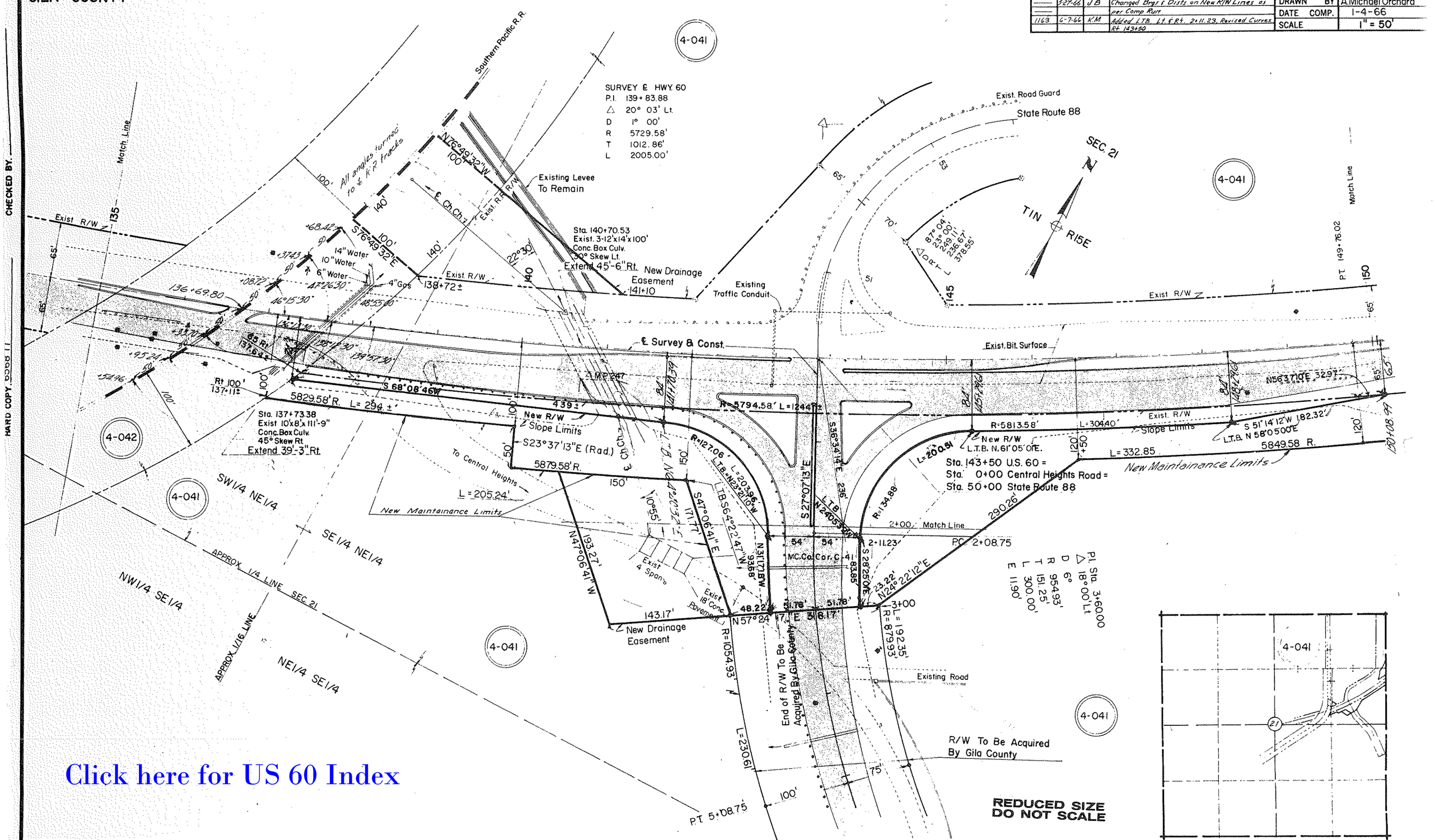

Click here for US 60 Index

PHOENIX - GLOBE HIGHWAY
JCT. U.S. 60-CENTRAL HEIGHTS ROAD
GILA COUNTY

REVISIONS				
C.O. No.	DATE	BY	DESCRIPTION	
				PROJECT NO. F-022-3-704
				DRAWING NO. D-4-T-331
				SHEET NO. 6 of 7
				DRAWN BY A. Michael Orchard
				DATE COMP. 1-4-66
				SCALE 1" = 50'

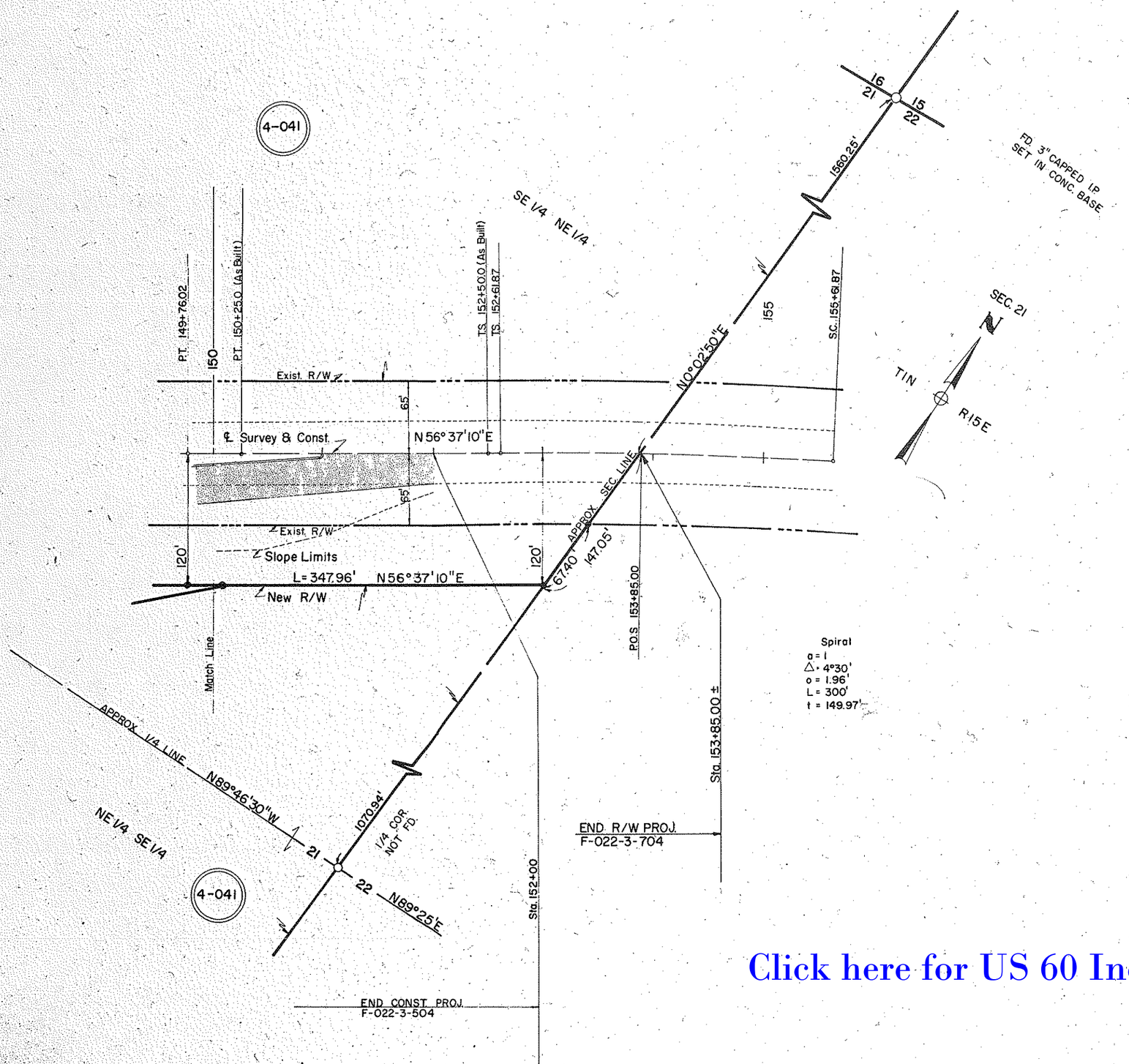

Click here for US 60 Index

REDUCED SIZE

HOENIX - GLOBE HIGHWAY
CT. U.S. 60-CENTRAL HEIGHTS ROAD
LA COUNTY

REVISIONS			
C.O. No	DATE	BY	DESCRIPTION
1113	5-66	AHO	Change new R/W to be not more than 20' from edge of new roadway

PROJECT NO.	F-022-3-704
DRAWING NO.	D-4-T-331
SHEET NO.	7 of 7
DRAWN BY	A. Michael Orchard
DATE COMP.	1-4-66
SCALE	1" = 50'

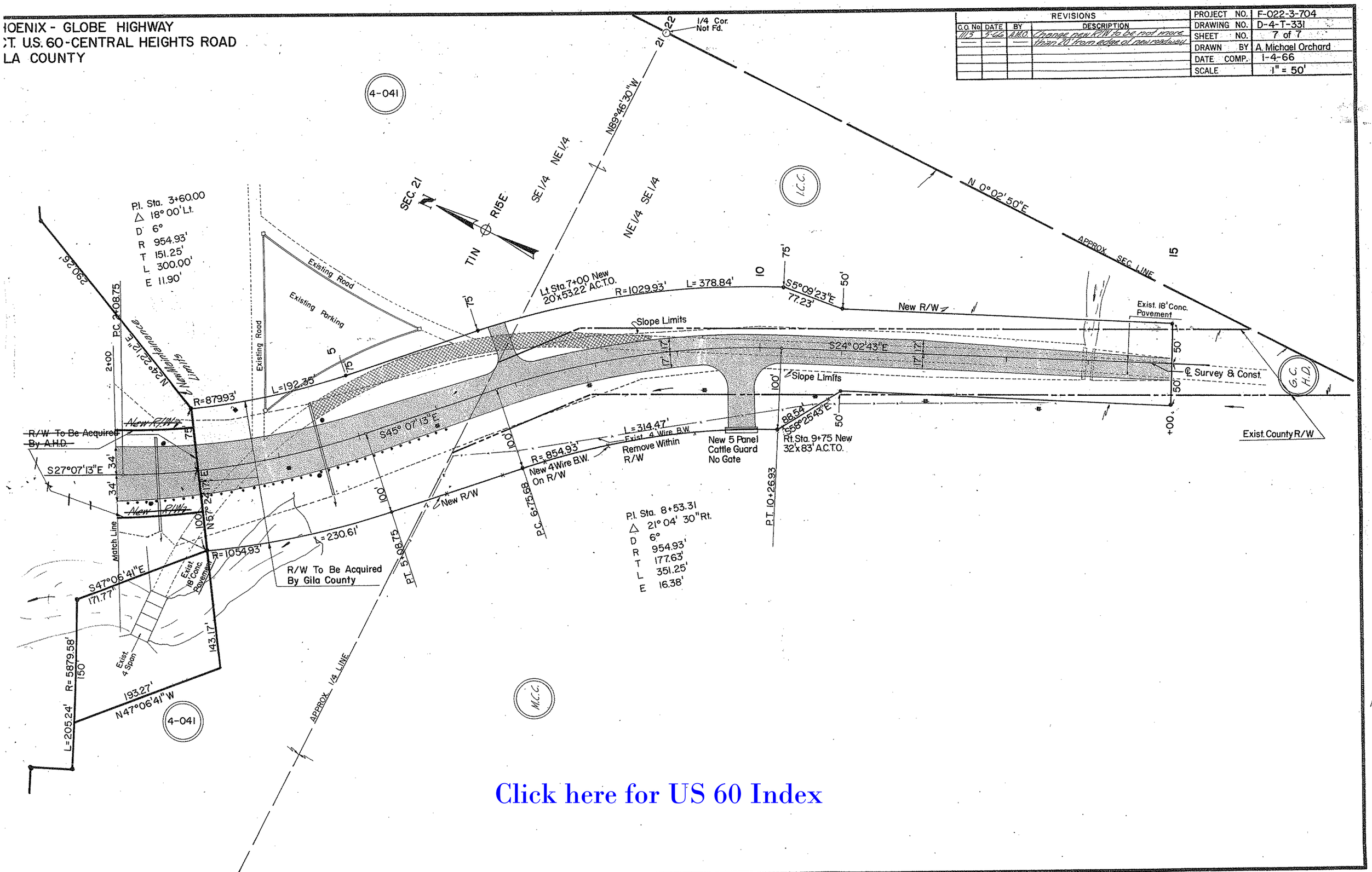

Click here for US 60 Index