F.H.W.A. REGION	STATE	PROJECT NO.	SHEET NO.	TOTAL SHEETS	FINALIZED PLANS
9	ARIZ.	60PN217 H2849 01R	1	20	

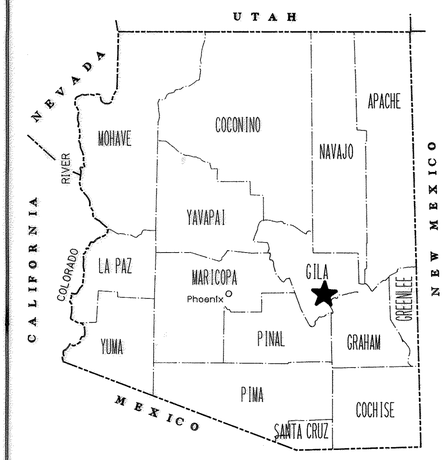

STATE OF ARIZONA
DEPARTMENT OF TRANSPORTATION
HIGHWAYS DIVISION

RIGHT OF WAY PLAN OF THE
FLORENCE JCT.-JCT. S.R. 61
FLORENCE JCT.-APACHE COUNTY LINE
U.S. HWY 60
PROJECT NO. 60 PN 217 H2849 01R

LENGTH OF PROJECT 131.06 MILES DISTRICT 2 & 4

F-022-3-607

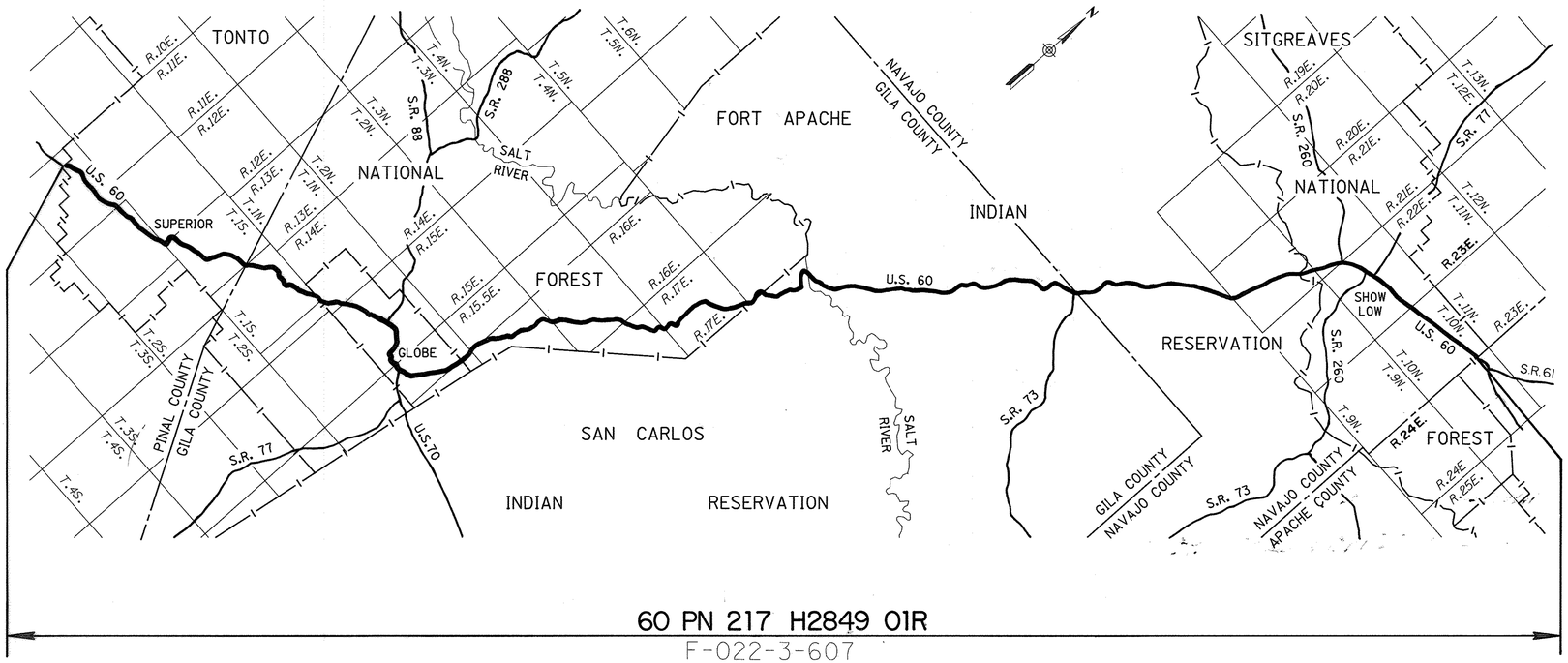

60 PN 217 H2849 01R

F-022-3-607

PUBLIC HEARING REQUIREMENTS CERTIFIED	N/A
ENVIRONMENTAL CLEARANCE	N/A
C & S REVIEW	N/A
BID SET REVIEW	N/A

Click here for US 60 Index

ARIZONA DEPARTMENT OF TRANSPORTATION BOARD
APPROVED FOR RIGHT OF WAY ACQUISITION IN ACCORDANCE WITH RESOLUTION 91-03-A-21 DATED 3-15-91
THOMAS A. BRYANT, II STATE ENGINEER

APPROVED IN ACCORDANCE WITH ROADWAY PLANS
DATE 3/27/91

DEPUTY STATE ENGINEER
Robert P. Mickelson

U. S. DEPARTMENT OF TRANSPORTATION
FEDERAL HIGHWAY ADMINISTRATION

APPROVED DATE

DIVISION ADMINISTRATOR

DRAWING NO. D-11-T-460
SHEET NO. 1 OF 20

OWNERSHIP RECORD

PARCEL NUMBER	OWNER	DESCRIPTION	TOTAL AREA	AREA REQUIRED GROSS INCLUDING EXISTING R/W	AREA REQUIRED NET EXCLUDING EXISTING R/W	EASEMENT AREA	REMAINDER LEFT	REMAINDER RIGHT	SHEET NO.	ACQUISITION RECORD INSTRUMENT TYPE	INSTRUMENT DATE	RECORDED DATE	RECORDED DOCUMENT
11-490	U.S.A. (TONTO NATIONAL FOREST)	PT. SEC. 1,8,9,10,11,12, T.2S., R.11E. PT. SEC. 5, , T.2S., R.12E. PT. SEC. 14,15,22,27,28,29, T.1S., R.13E. PT. SEC. 7, T.1S., R.14E. ALL GILA AND SALT RIVER BASE AND MERIDIAN, PINAL COUNTY, ARIZONA			242.3 AC.					~~HED~~	1-8-91	3-18-91	DKT.1732 Pg.054
4-368	U.S.A. (TONTO NATIONAL FOREST)	PT. SEC. 2,3,4,5,6,7,8,9, T.1S., R.14E. ~~PT. SEC. 1, T.1N., R.15½E.~~ PT. SEC. 6, T.1N., R.16E. PT. SEC. 25,36, T.2N., R.15½E. PT. SEC. 4,5,8,17,19,20,30,31, T.2N. R.16E. PT. SEC. 12,13,14,23,26,27,33,34,T.3N., R.16E. PT. SEC. 4,5,7,8, T.3N., R.17E. PT. SEC. 1,2,10,11,15,16,21,28,33, T.4N., R.17E. PT. SEC. 25,36, T.4½N., R.17E. ALL GILA AND SALT RIVER BASE AND MERIDIAN, GILA COUNTY, ARIZONA			1,027.0 AC.					HED	1-8-91	3-18-91	DKT. 825 PG. 416
9-869	U.S.A. (APACHE-SITGREAVES NATIONAL FOREST)	PT. SEC. 2, T.9N., R.21E. PT. SEC. 36, T.10N., R.21E. PT. SEC. 13,14,15,16, T.10N., R.22E. PT. SEC. 9,10,11,12,16,17,18, T.10N., R.23E. ALL GILA AND SALT RIVER BASE AND MERIDIAN, NAVAJO COUNTY, ARIZONA			248.7 AC.					HED	1-8-91	3-18-91	DKT.1025 PG.414

Click here for US 60 Index

F-022-3-607

REVISIONS			
C.O. NO.	DATE	BY	DESCRIPTION

DRAWING NO.	D-11-T-460
HARD COPY	
DRAWN/DATE	C.R.D. 7-15-90
CHECKED/DATE	NRG 9-20-90
KEITH W. HUBBARD PROFESSIONAL ENGINEER	
ROUTE	U.S. 60
LOCATION	FLORENCE JCT. - APACHE COUNTY LINE

ARIZONA DEPARTMENT OF TRANSPORTATION
HIGHWAYS DIVISION
RIGHT OF WAY PLANS SERVICES

HIGHWAY: FLORENCE JCT. - JCT. S.R. 61
PROJECT NO. 60 PN 217 H2849 01R

REGISTERED LAND SURVEYOR KEITH W. HUBBARD 21990 ARIZONA, U.S.A.

SHEET 2 OF 20

TRACS NO. H 2849 01R

___ OF ___

Click here for US 60 Index

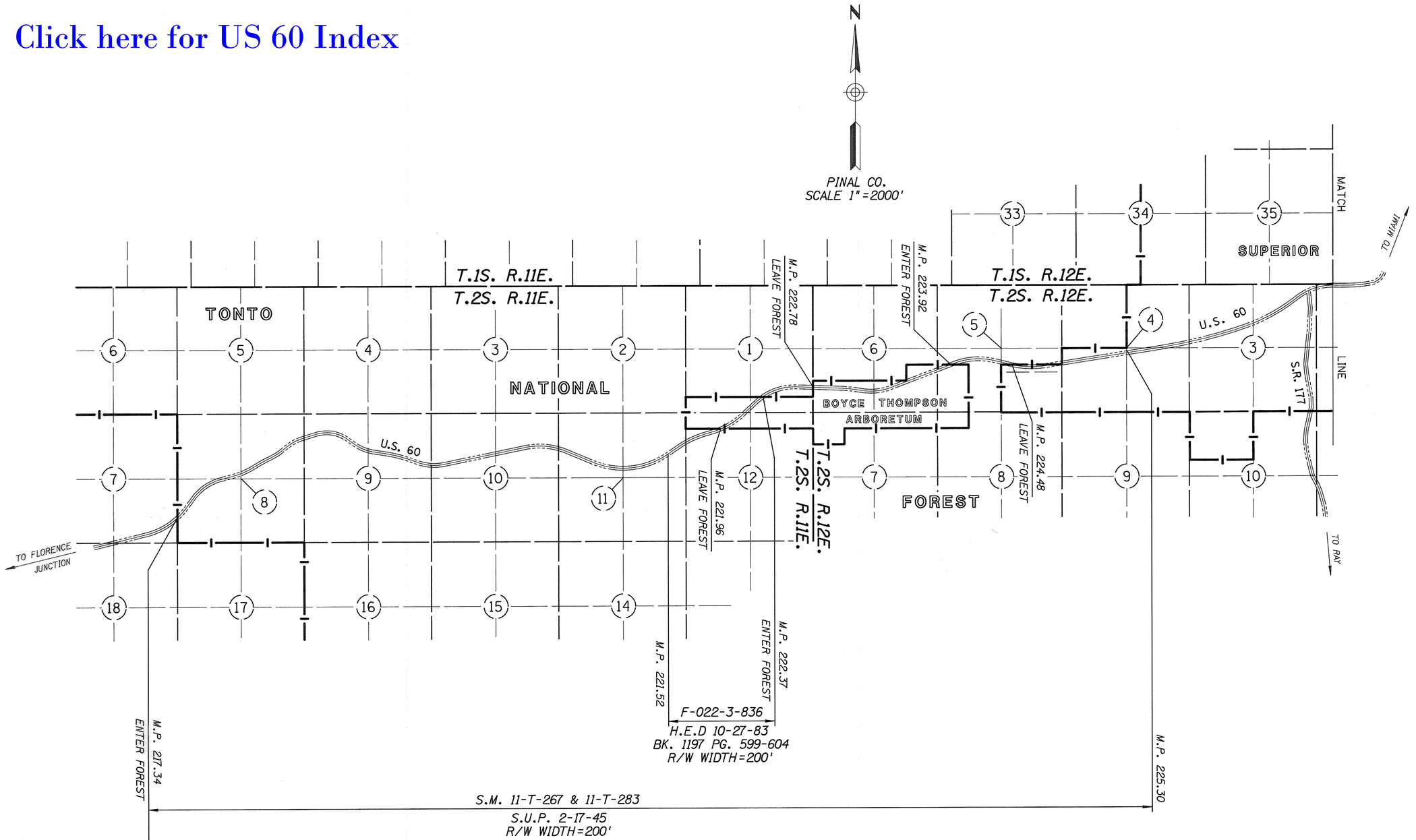

VICINITY MAP

F-022-3-607

REVISIONS			
C.O. NO.	DATE	BY	DESCRIPTION

DRAWING NO.	D-11-T-460
HARD COPY	
DRAWN/DATE	C.R.D. 7-15-90
CHECKED/DATE	NRG 9-20-90
KEITH W. HUBBARD PROFESSIONAL ENGINEER	
ROUTE	U.S. 60
LOCATION	FLORENCE JCT. - APACHE COUNTY LINE

ARIZONA DEPARTMENT OF TRANSPORTATION
HIGHWAYS DIVISION
RIGHT OF WAY PLANS SERVICES

HIGHWAY FLORENCE JCT. - JCT. S.R. 61

PROJECT NO. 60 PN 217 H2849 01R

SHEET 3 OF 20

TRACS NO. H 2849 01R

___ OF ___

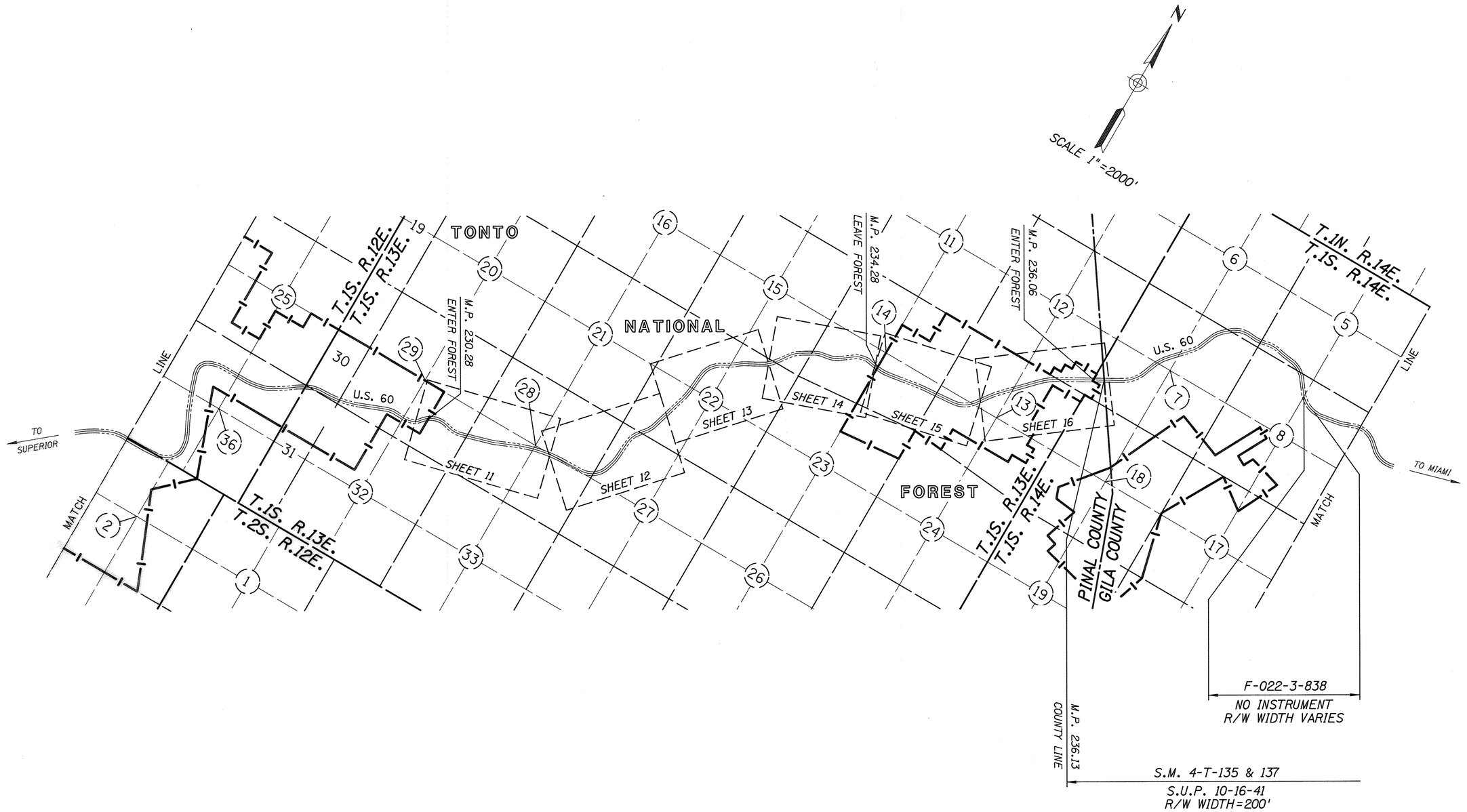

VICINITY MAP

F-022-3-607

Click here for US 60 Index

REVISIONS			
C.O. NO.	DATE	BY	DESCRIPTION

DRAWING NO.	D-11-T-460
HARD COPY	
DRAWN/DATE	C.R.D. 7-15-90
CHECKED/DATE	NRG 9-20-90
KEITH W. HUBBARD PROFESSIONAL ENGINEER	
ROUTE	U.S. 60
LOCATION	FLORENCE JCT. - APACHE COUNTY LINE

ARIZONA DEPARTMENT OF TRANSPORTATION
HIGHWAYS DIVISION
RIGHT OF WAY PLANS SERVICES

HIGHWAY: FLORENCE JCT. - JCT. S.R. 61

PROJECT NO. 60 PN 217 H2849 01R

SHEET 4 OF 20

TRACS NO. H 2849 01R

___ OF ___

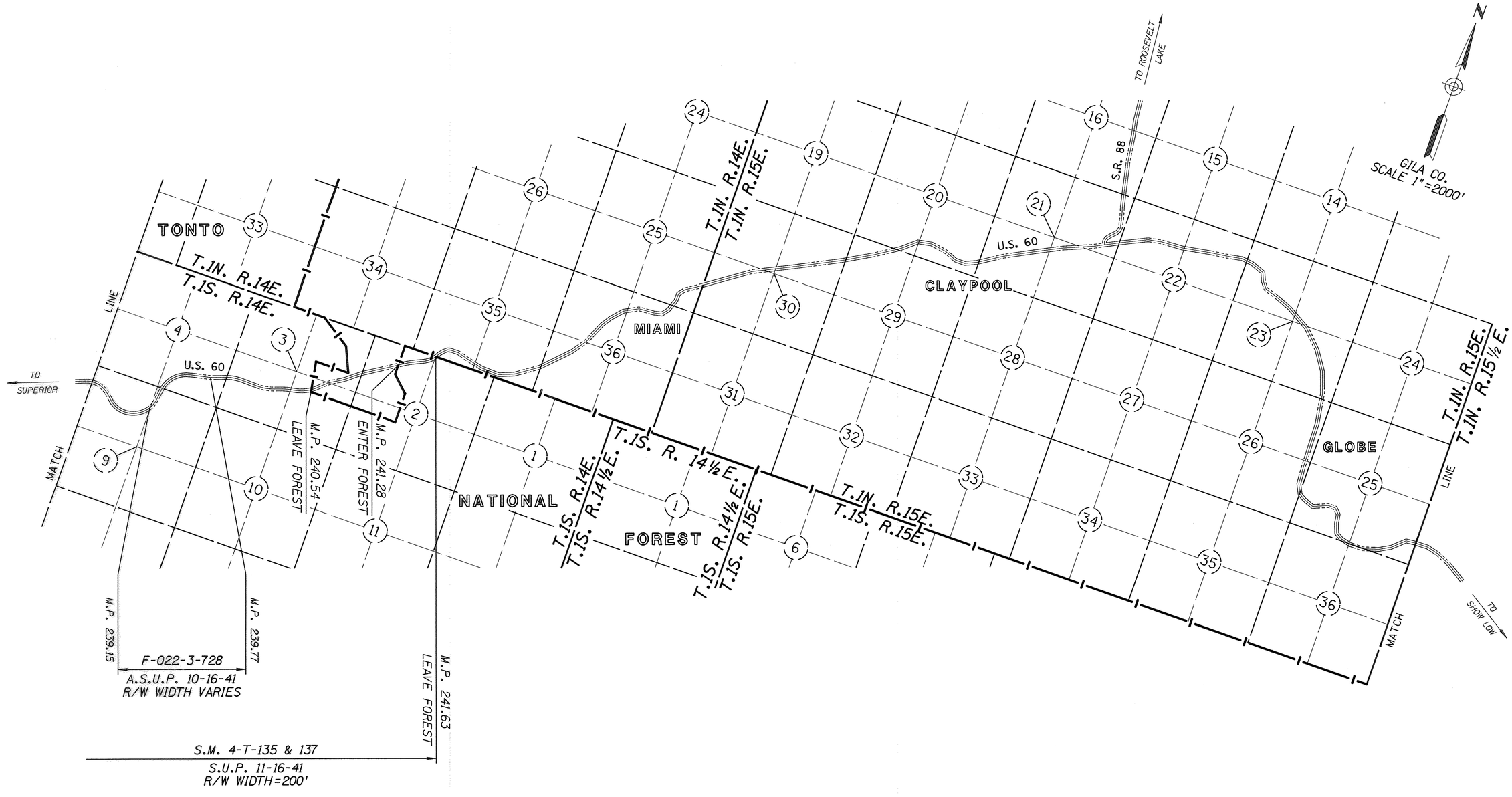

VICINITY MAP

Click here for US 60 Index

F-022-3-607

REVISIONS			
C.O. NO.	DATE	BY	DESCRIPTION

DRAWING NO.	D-11-T-460
HARD COPY	
DRAWN/DATE	C.R.D. 7-15-90
CHECKED/DATE	NRG 9-20-90
KEITH W. HUBBARD PROFESSIONAL ENGINEER	
ROUTE	U.S. 60
LOCATION	FLORENCE JCT. - APACHE COUNTY LINE

ARIZONA DEPARTMENT OF TRANSPORTATION
HIGHWAYS DIVISION
RIGHT OF WAY PLANS SERVICES

HIGHWAY: FLORENCE JCT. - JCT. S.R. 61

PROJECT NO. 60 PN 217 H2849 01R

REGISTERED LAND SURVEYOR — CERTIFICATE NO. 15972 — KEITH W. HUBBARD — Date Signed 9/19/90 — ARIZONA, U.S.A.

SHEET 5 OF 20

TRACS NO. H 2849 01R

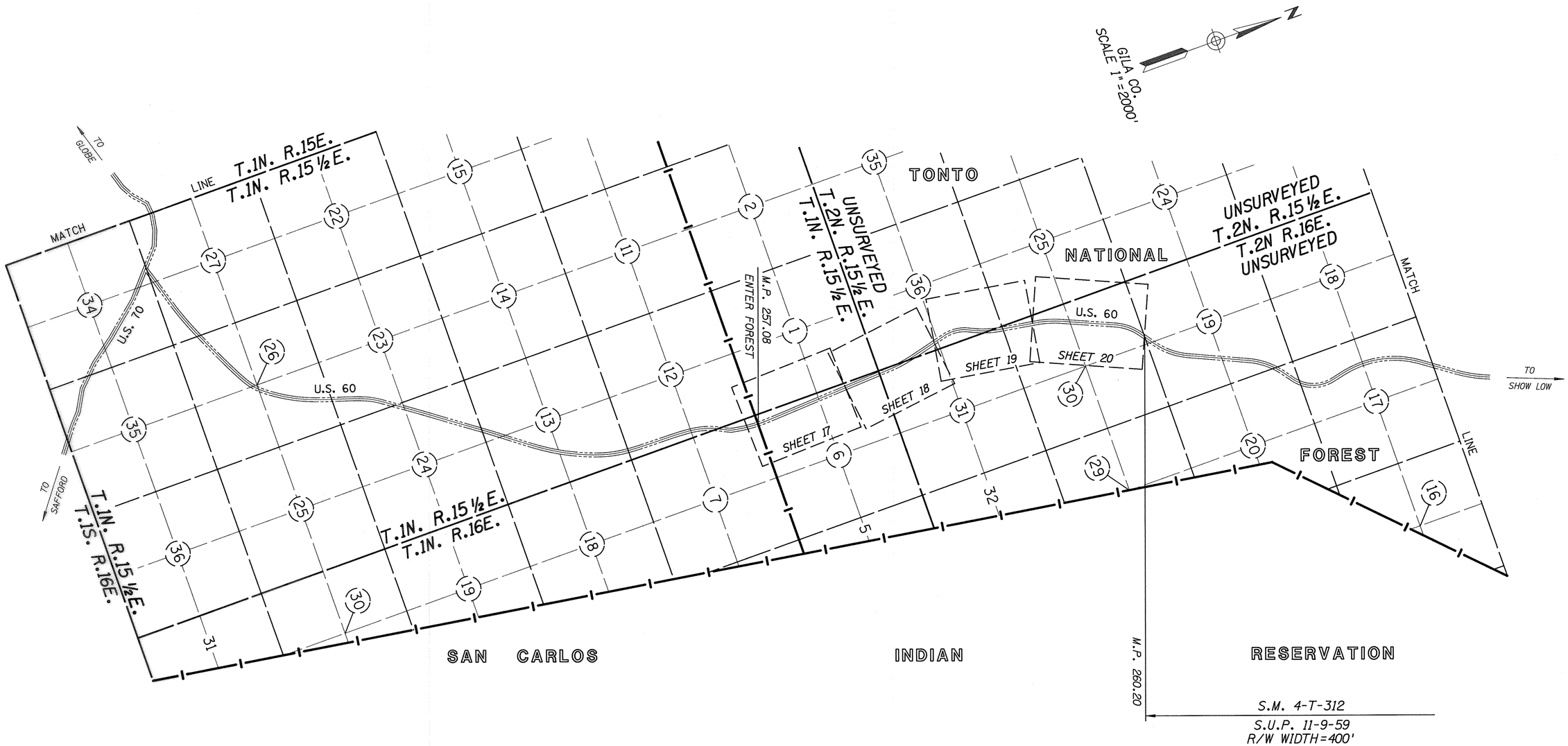

VICINITY MAP

F-022-3-607

Click here for US 60 Index

REVISIONS			
C.O. NO.	DATE	BY	DESCRIPTION

DRAWING NO.	D-11-T-460
HARD COPY	
DRAWN/DATE	C.R.D. 7-15-90
CHECKED/DATE	NRG 9-20-90
KEITH W. HUBBARD PROFESSIONAL ENGINEER	
ROUTE	U.S. 60
LOCATION	FLORENCE JCT. - APACHE COUNTY LINE

ARIZONA DEPARTMENT OF TRANSPORTATION
HIGHWAYS DIVISION
RIGHT OF WAY PLANS SERVICES

HIGHWAY: FLORENCE JCT. - JCT. S.R. 61

PROJECT NO. 60 PN 217 H2849 01R

SHEET 6 OF 20

TRACS NO. H 2849 01R

___ OF ___

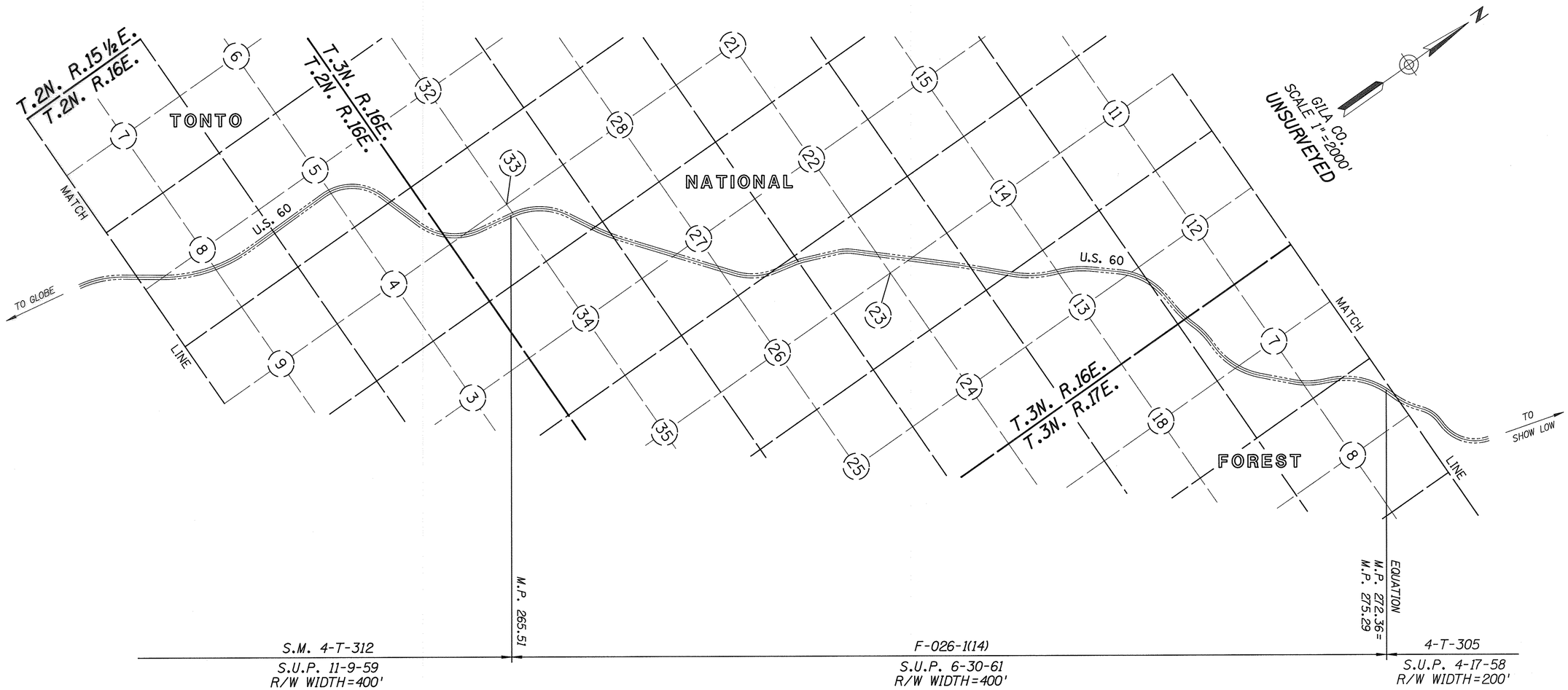

VICINITY MAP

Click here for US 60 Index

F-022-3-607

REVISIONS			
C.O. NO.	DATE	BY	DESCRIPTION

DRAWING NO.	D-11-T-460
HARD COPY	
DRAWN/DATE	C.R.D. 7-15-90
CHECKED/DATE	NRG 9-20-90
KEITH W. HUBBARD PROFESSIONAL ENGINEER	
ROUTE	U.S. 60
LOCATION	FLORENCE JCT. - APACHE COUNTY LINE

ARIZONA DEPARTMENT OF TRANSPORTATION
HIGHWAYS DIVISION
RIGHT OF WAY PLANS SERVICES

HIGHWAY: FLORENCE JCT. - JCT. S.R. 61

PROJECT NO. 60 PN 217 H2849 01R

REGISTERED LAND SURVEYOR 15972 KEITH W. HUBBARD

SHEET 7 OF 20

TRACS NO. H 2849 01R

____ OF ____

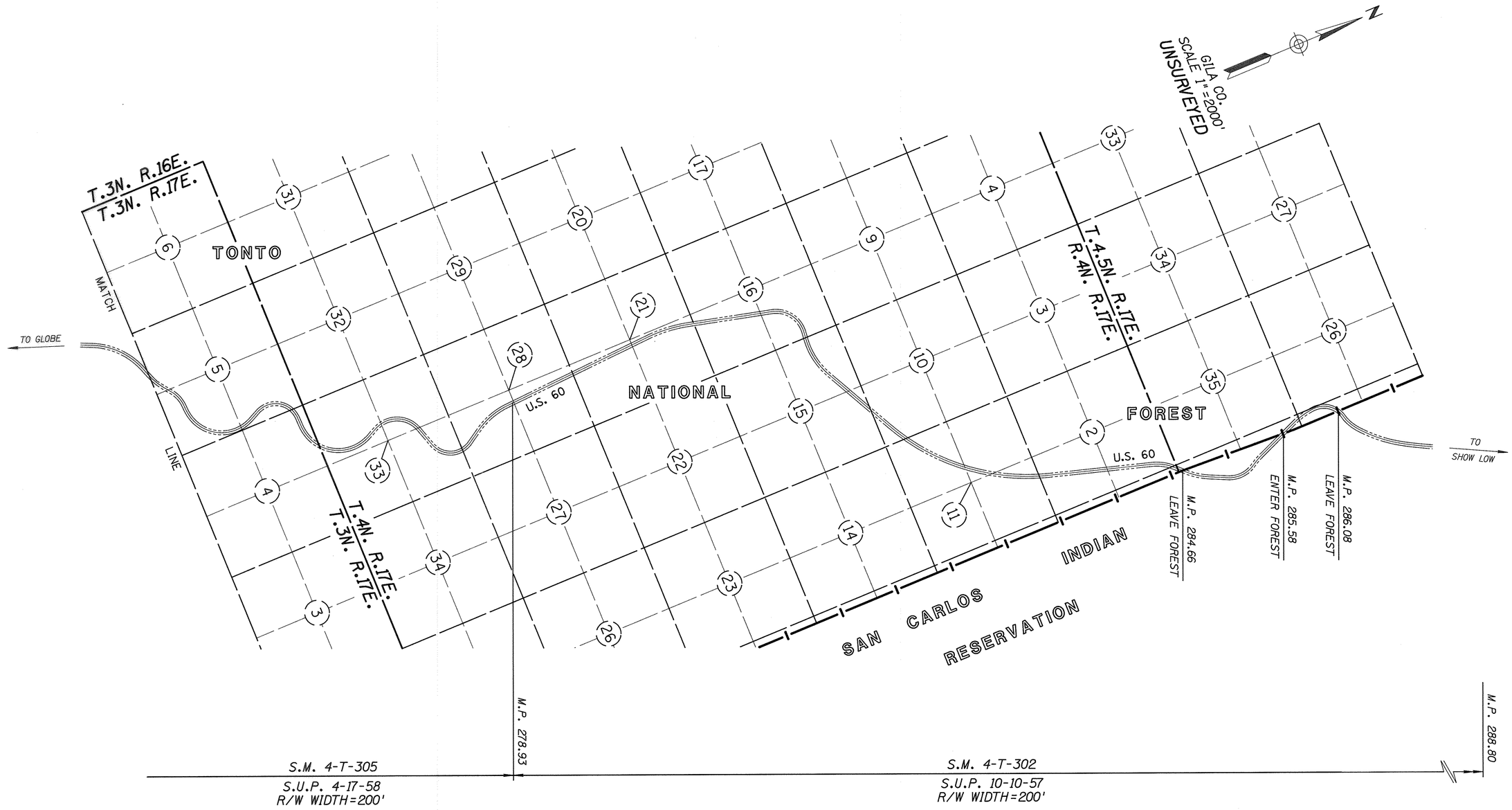

VICINITY MAP

F-022-3-607

Click here for US 60 Index

REVISIONS			
C.O. NO.	DATE	BY	DESCRIPTION

DRAWING NO.	D-11-T-460
HARD COPY	
DRAWN/DATE	C.R.D. 7-15-90
CHECKED/DATE	NRG 9-20-90
KEITH W. HUBBARD PROFESSIONAL ENGINEER	
ROUTE	U.S. 60
LOCATION	FLORENCE JCT. - APACHE COUNTY LINE

ARIZONA DEPARTMENT OF TRANSPORTATION
HIGHWAYS DIVISION
RIGHT OF WAY PLANS SERVICES

HIGHWAY FLORENCE JCT. - JCT. S.R. 61

PROJECT NO. 60 PN 217 H2849 01R

SHEET 8 OF 20

TRACS NO. H 2849 01R

___ OF ___

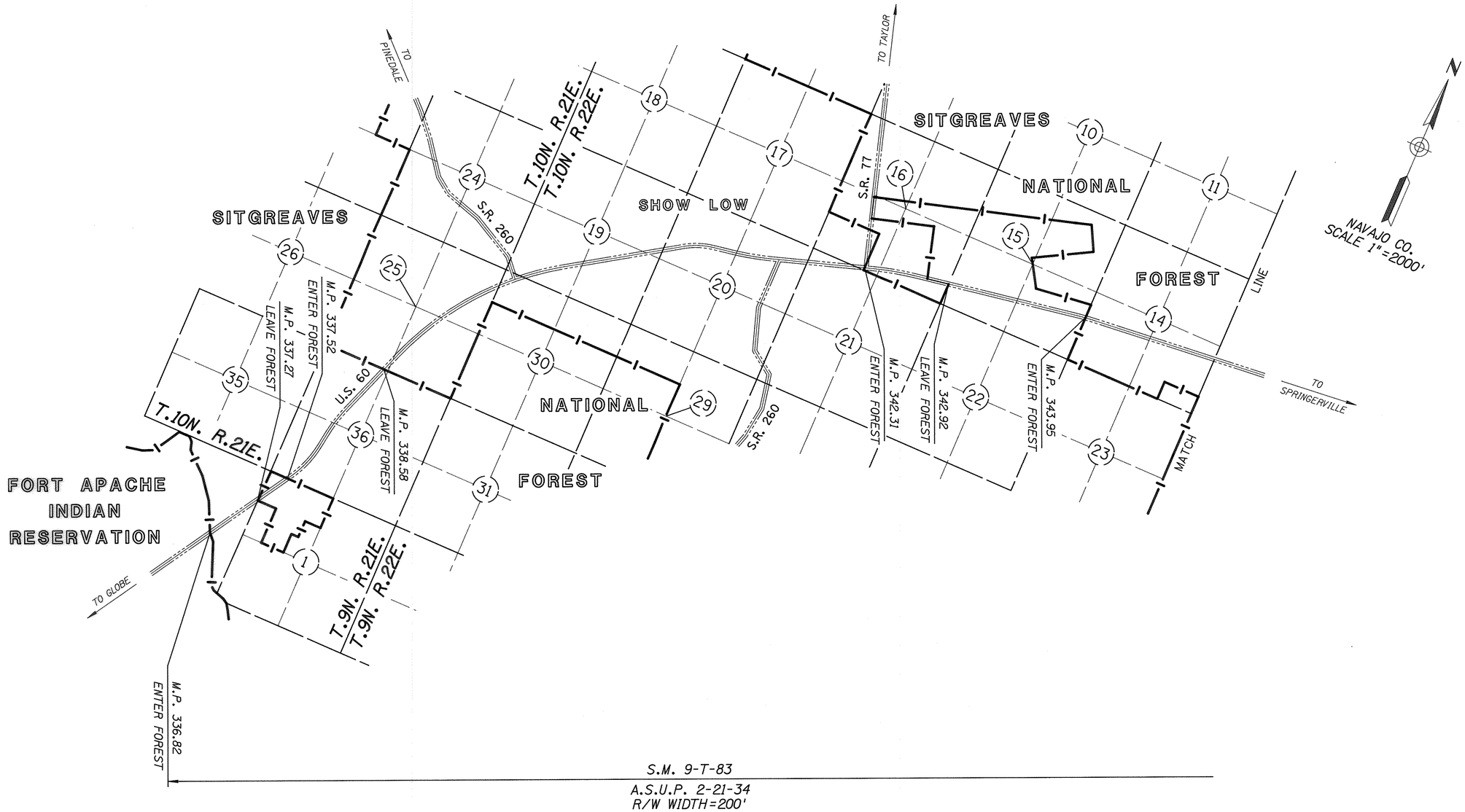

VICINITY MAP

F-022-3-607

Click here for US 60 Index

REVISIONS			
C.O. NO.	DATE	BY	DESCRIPTION

DRAWING NO.	D-11-T-460
HARD COPY	
DRAWN/DATE	C.R.D. 7-15-90
CHECKED/DATE	NRG 9-20-90
KEITH W. HUBBARD PROFESSIONAL ENGINEER	
ROUTE	U.S. 60
LOCATION	FLORENCE JCT. - APACHE COUNTY LINE

ARIZONA DEPARTMENT OF TRANSPORTATION
HIGHWAYS DIVISION
RIGHT OF WAY PLANS SERVICES

HIGHWAY FLORENCE JCT. - JCT. S.R. 61

PROJECT NO. 60 PN 217 H2849 01R

REGISTERED LAND SURVEYOR — CERTIFICATE NO. 15672 — KEITH W. HUBBARD — 7/19/90 — ARIZONA U.S.A.

SHEET 9 OF 20

TRACS NO. H 2849 01R

OF

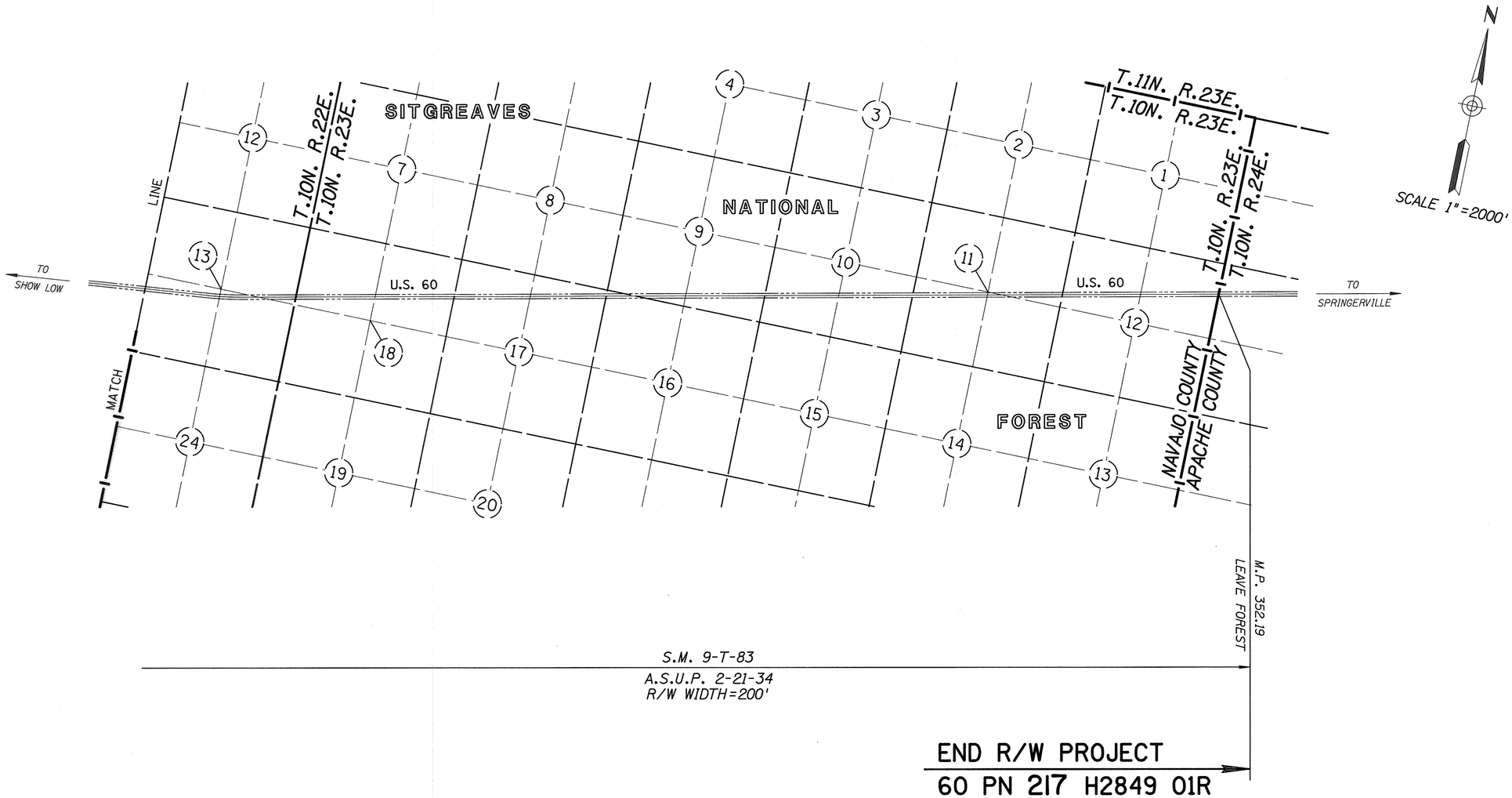

VICINITY MAP

Click here for US 60 Index

F-022-3-607

REVISIONS			
C.O. NO.	DATE	BY	DESCRIPTION

DRAWING NO.	D-11-T-460
HARD COPY	
DRAWN/DATE	C.R.D. 7-15-90
CHECKED/DATE	NRG 9-20-90
KEITH W. HUBBARD PROFESSIONAL ENGINEER	
ROUTE	U.S. 60
LOCATION	FLORENCE JCT. - APACHE COUNTY LINE

ARIZONA DEPARTMENT OF TRANSPORTATION
HIGHWAYS DIVISION
RIGHT OF WAY PLANS SERVICES

HIGHWAY: FLORENCE JCT. - JCT. S.R. 61
PROJECT NO. 60 PN 217 H2849 01R

REGISTERED LAND SURVEYOR — CERTIFICATE NO. 12572 — KEITH W. HUBBARD — ARIZONA, U.S.A.

SHEET 10 OF 20

TRACS NO. H 2849 01R

___ OF ___

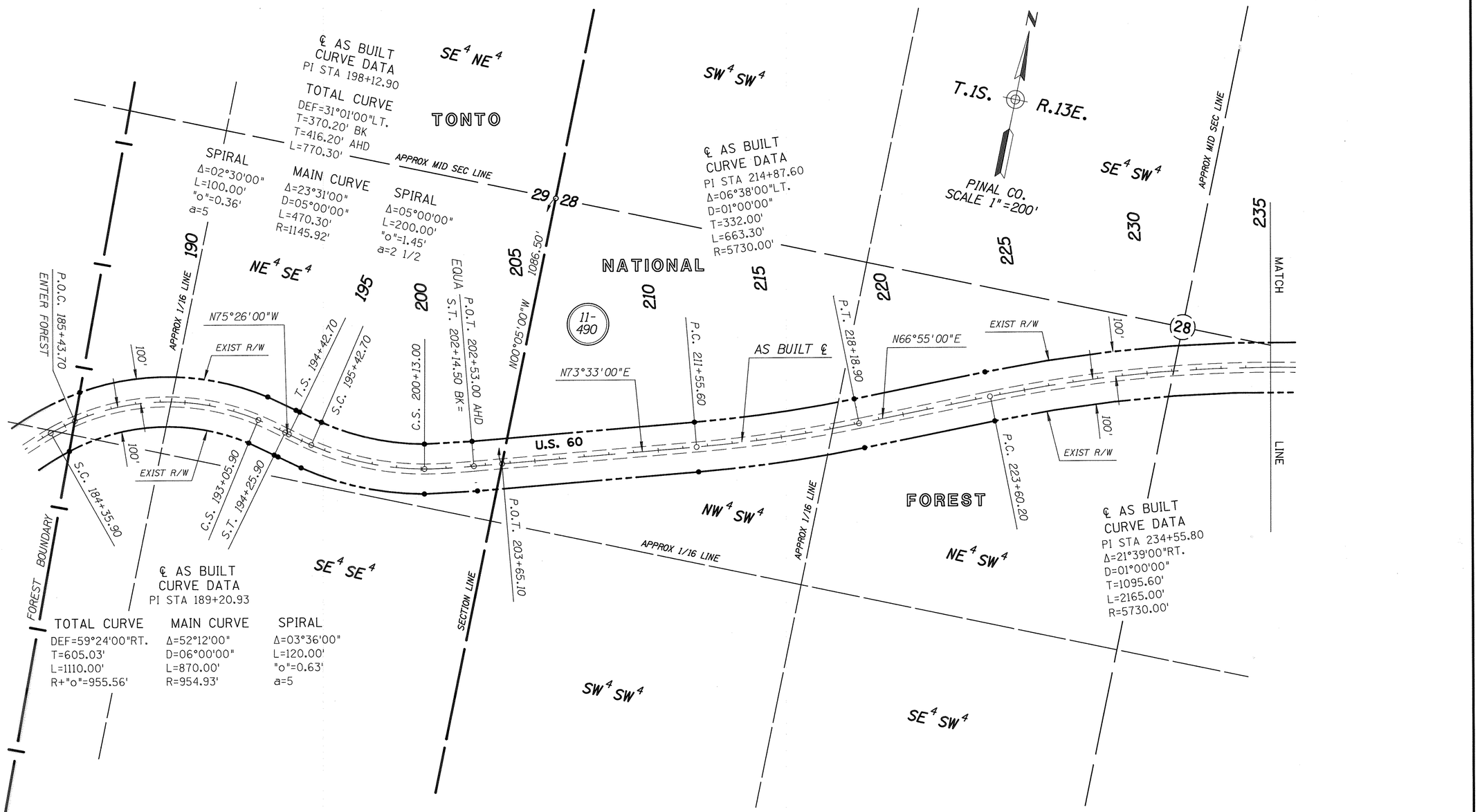

Click here for US 60 Index

SPECIAL NOTE:
ALL SPIRALS ON RIGHT OF WAY LINES ARE CHORDED AS PER A.D.O.T. STANDARDS

F-022-3-607

REVISIONS			
C.O. NO.	DATE	BY	DESCRIPTION

DRAWING NO.	D-11-T-460
HARD COPY	
DRAWN/DATE	C.R.D. 7-15-90
CHECKED/DATE	NRG 9-20-90
KEITH W. HUBBARD PROFESSIONAL ENGINEER	
ROUTE	U.S. 60
LOCATION	FLORENCE JCT. - APACHE COUNTY LINE

ARIZONA DEPARTMENT OF TRANSPORTATION
HIGHWAYS DIVISION
RIGHT OF WAY PLANS SERVICES

HIGHWAY FLORENCE JCT. - JCT. S.R. 61
PROJECT NO. 60 PN 217 H2849 01R

REGISTERED LAND SURVEYOR
CERTIFICATE NO. 19872
KEITH W. HUBBARD
ARIZONA U.S.A.

SHEET 11 OF 20

TRACS NO. H 2849 01R

___ OF ___

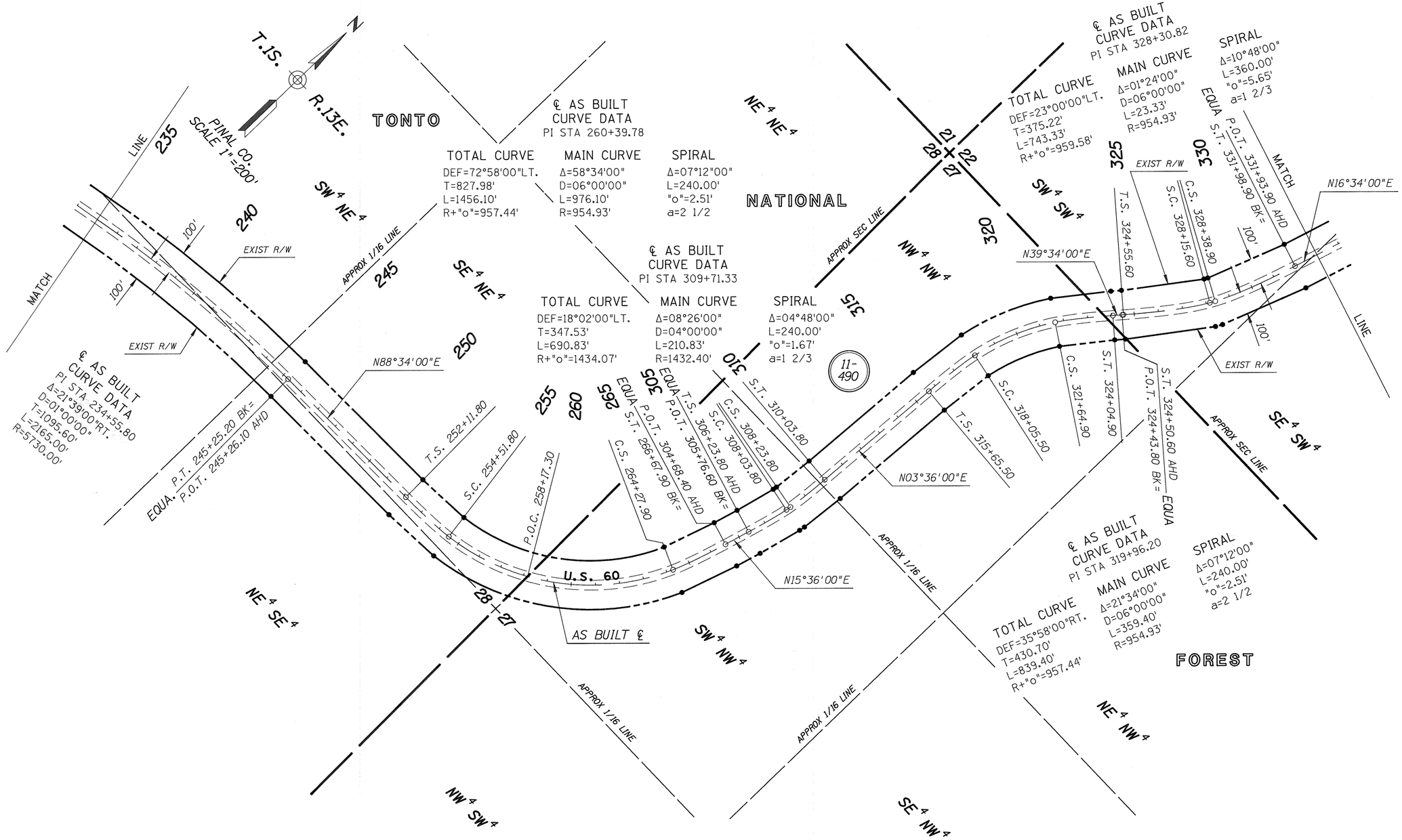

SPECIAL NOTE:
ALL SPIRALS ON RIGHT OF WAY LINES ARE CHORDED AS PER A.D.O.T. STANDARDS

F-022-3-607

Click here for US 60 Index

REVISIONS			
C.O. NO.	DATE	BY	DESCRIPTION

DRAWING NO.	D-11-T-460
HARD COPY	
DRAWN/DATE	C.R.D. 7-15-90
CHECKED/DATE	NRG 9-20-90
KEITH W. HUBBARD PROFESSIONAL ENGINEER	
ROUTE	U.S. 60
LOCATION	FLORENCE JCT. - APACHE COUNTY LINE

ARIZONA DEPARTMENT OF TRANSPORTATION
HIGHWAYS DIVISION
RIGHT OF WAY PLANS SERVICES

HIGHWAY: FLORENCE JCT. - JCT. S.R. 61
PROJECT NO.: 60 PN 217 H2849 01R

REGISTERED LAND SURVEYOR — CERTIFICATE NO. 16972 — KEITH W. HUBBARD — ARIZONA, U.S.A.

SHEET 12 OF 20

TRACS NO. H 2849 01R

___ OF ___

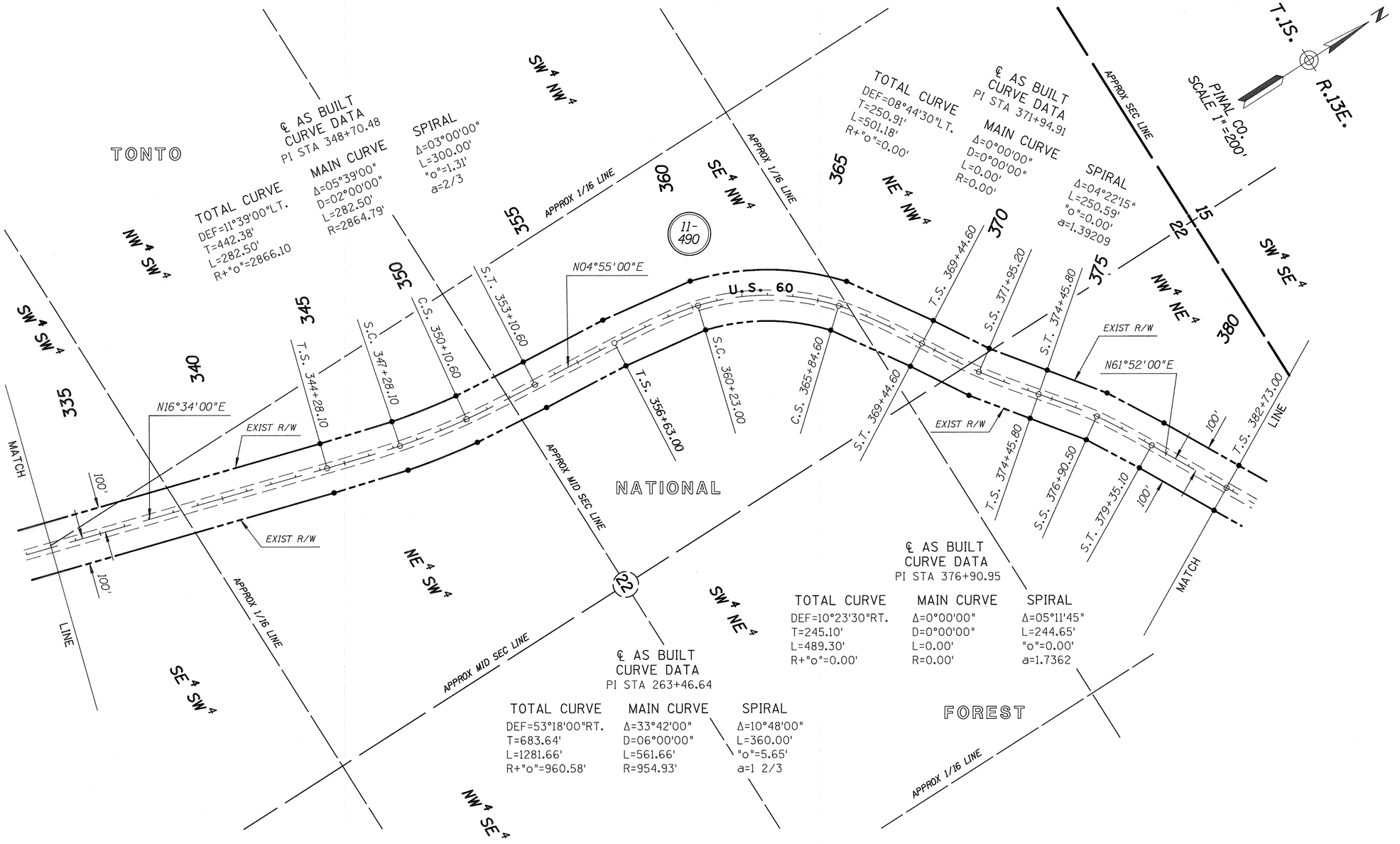

Click here for US 60 Index

SPECIAL NOTE:
ALL SPIRALS ON RIGHT OF WAY LINES ARE CHORDED AS PER A.D.O.T. STANDARDS

F-022-3-607

REVISIONS			
C.O. NO.	DATE	BY	DESCRIPTION

DRAWING NO.	D-11-T-460
HARD COPY	
DRAWN/DATE	C.R.D. 7-15-90
CHECKED/DATE	NRG 9-20-90
KEITH W. HUBBARD PROFESSIONAL ENGINEER	
ROUTE	U.S. 60
LOCATION	FLORENCE JCT. - APACHE COUNTY LINE

ARIZONA DEPARTMENT OF TRANSPORTATION
HIGHWAYS DIVISION
RIGHT OF WAY PLANS SERVICES
HIGHWAY FLORENCE JCT. - JCT. S.R. 61
PROJECT NO. 60 PN 217 H2849 01R

REGISTERED LAND SURVEYOR 15872 KEITH W. HUBBARD ARIZONA U.S.A.

SHEET 13 OF 20

TRACS NO. H 2849 01R

___ OF ___

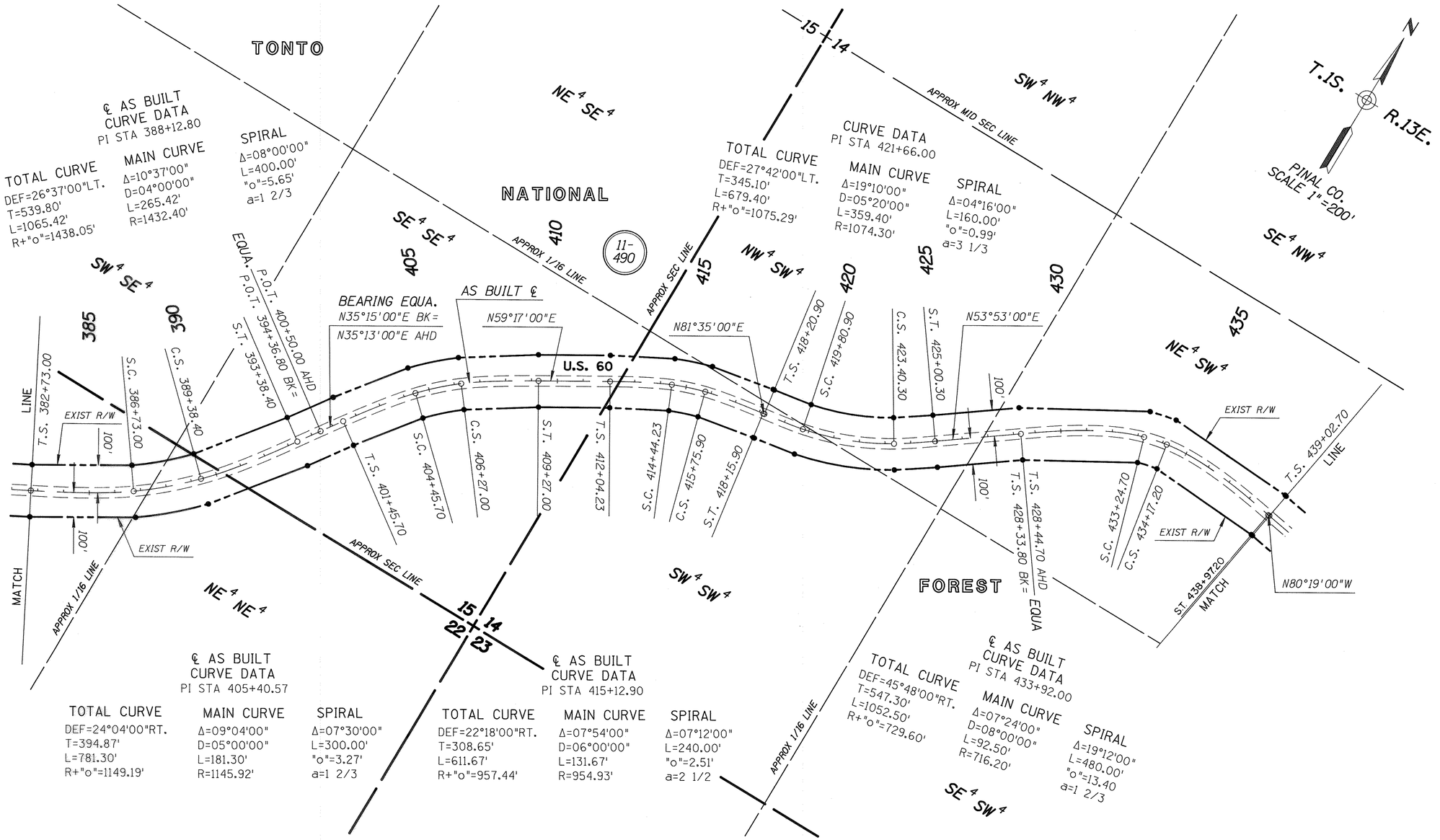

Click here for US 60 Index

SPECIAL NOTE:
ALL SPIRALS ON RIGHT OF WAY LINES ARE CHORDED AS PER A.D.O.T. STANDARDS

F-022-3-607

REVISIONS			
C.O. NO.	DATE	BY	DESCRIPTION

DRAWING NO.	D-11-T-460
HARD COPY	
DRAWN/DATE	C.R.D. 7-15-90
CHECKED/DATE	NRG 9-20-90
KEITH W. HUBBARD PROFESSIONAL ENGINEER	
ROUTE	U.S. 60
LOCATION	FLORENCE JCT. - APACHE COUNTY LINE

ARIZONA DEPARTMENT OF TRANSPORTATION
HIGHWAYS DIVISION
RIGHT OF WAY PLANS SERVICES

HIGHWAY: FLORENCE JCT. - JCT. S.R. 61
PROJECT NO.: 60 PN 217 H2849 01R

REGISTERED LAND SURVEYOR — CERTIFICATE NO. 15872 — KEITH W. HUBBARD — Not Valid Without Signature — ARIZONA, U.S.A.

SHEET 14 OF 20

TRACS NO. H 2849 01R

___ OF ___

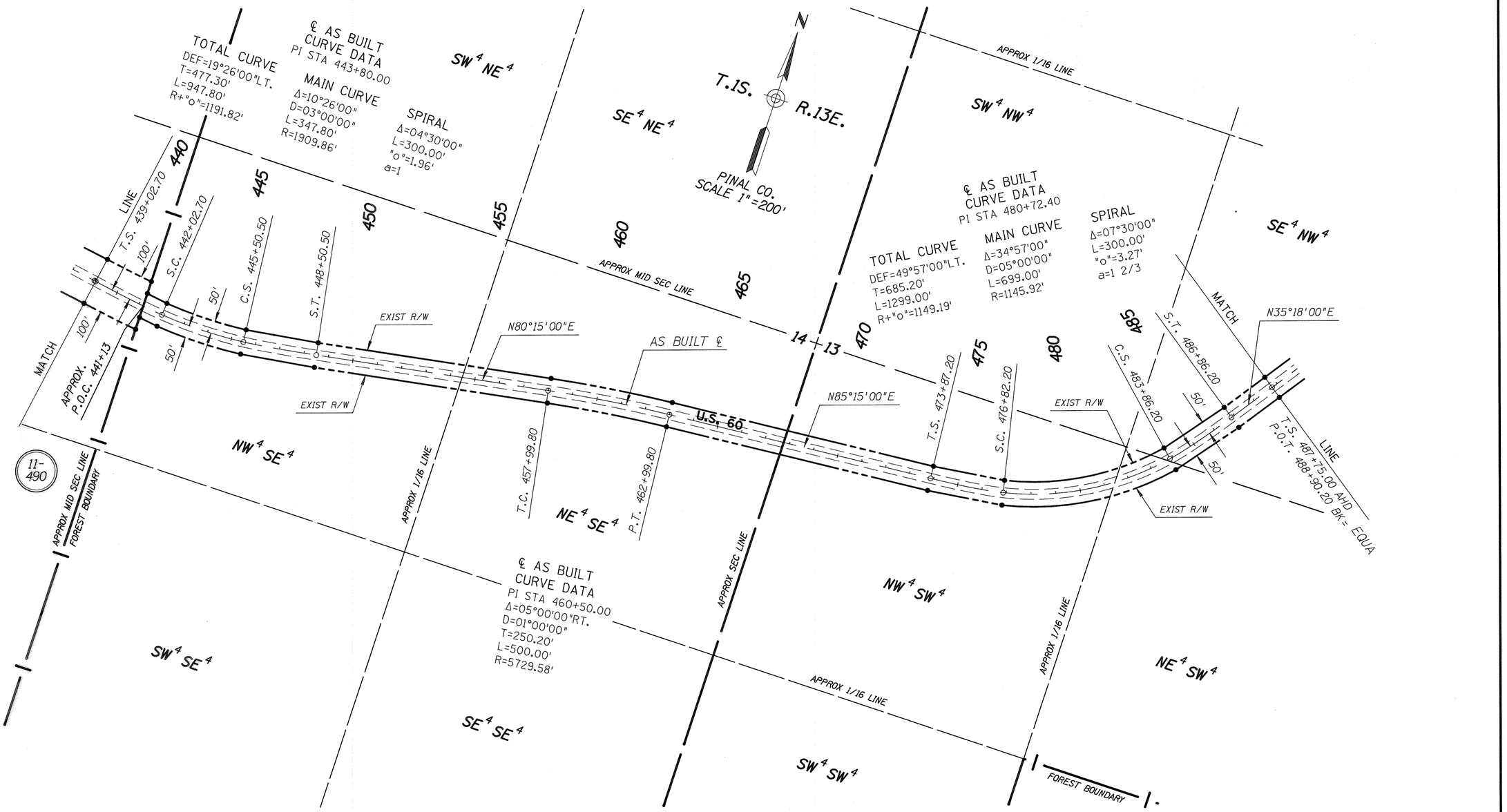

SPECIAL NOTE:
ALL SPIRALS ON RIGHT OF WAY LINES ARE CHORDED AS PER A.D.O.T. STANDARDS

F-022-3-607

Click here for US 60 Index

REVISIONS			
C.O. NO.	DATE	BY	DESCRIPTION

DRAWING NO.	D-11-T-460
HARD COPY	
DRAWN/DATE	C.R.D. 7-15-90
CHECKED/DATE	NRG 9-20-90
KEITH W. HUBBARD PROFESSIONAL ENGINEER	
ROUTE	U.S. 60
LOCATION	FLORENCE JCT. - APACHE COUNTY LINE

ARIZONA DEPARTMENT OF TRANSPORTATION
HIGHWAYS DIVISION
RIGHT OF WAY PLANS SERVICES

HIGHWAY: FLORENCE JCT. - JCT. S.R. 61
PROJECT NO.: 60 PN 217 H2849 01R

REGISTERED LAND SURVEYOR — CERTIFICATE NO. 15972 — KEITH W. HUBBARD — 7-15-90 — ARIZONA, U.S.A.

SHEET 15 OF 20

TRACS NO. H 2849 01R

___ OF ___

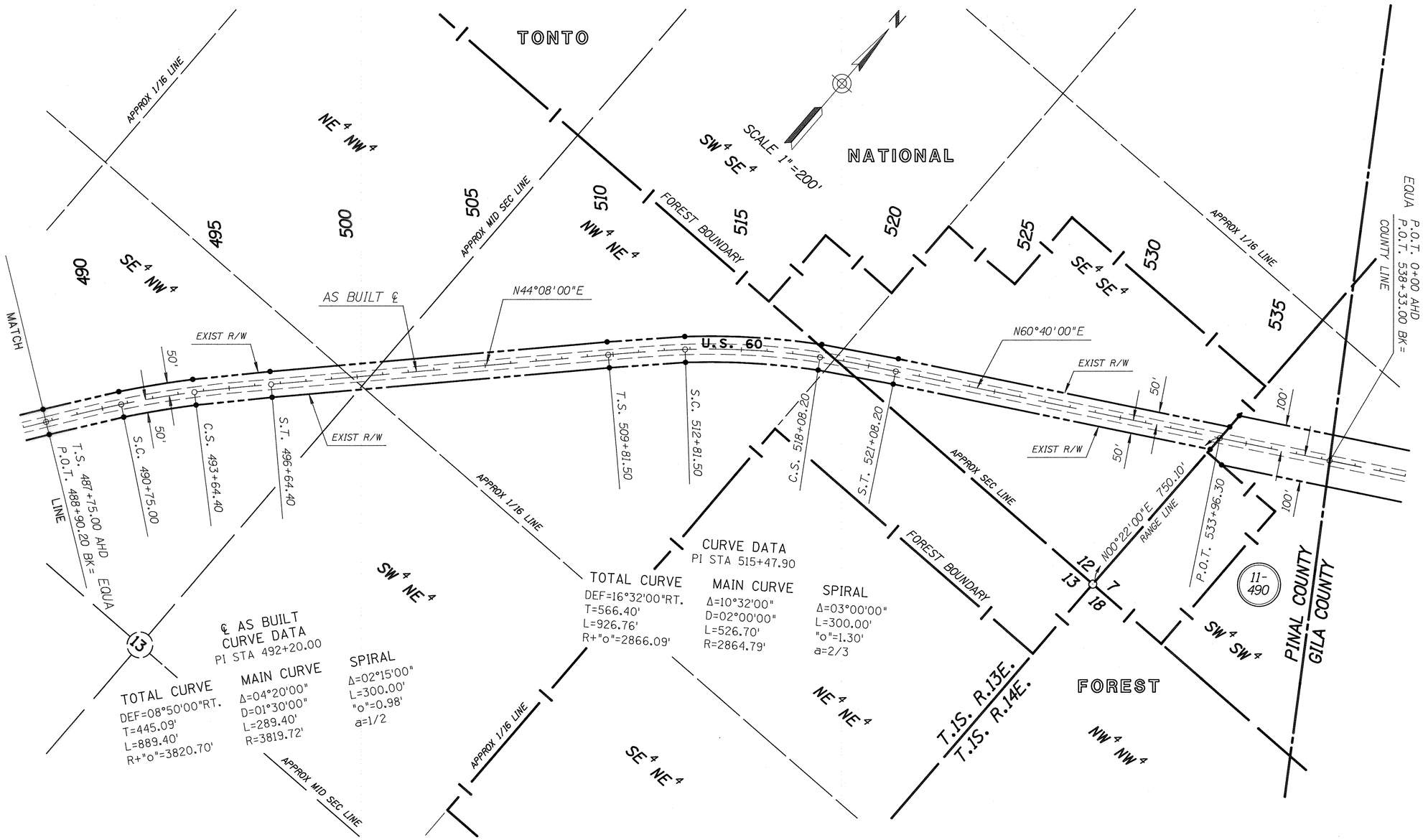

SPECIAL NOTE:
ALL SPIRALS ON RIGHT OF WAY LINES ARE CHORDED AS PER A.D.O.T. STANDARDS

F-022-3-607

Click here for US 60 Index

REVISIONS			
C.O. NO.	DATE	BY	DESCRIPTION

DRAWING NO.	D-11-T-460
HARD COPY	
DRAWN/DATE	C.R.D. 7-15-90
CHECKED/DATE	NRG 9-20-90
KEITH W. HUBBARD PROFESSIONAL ENGINEER	
ROUTE	U.S. 60
LOCATION	FLORENCE JCT. - APACHE COUNTY LINE

ARIZONA DEPARTMENT OF TRANSPORTATION
HIGHWAYS DIVISION
RIGHT OF WAY PLANS SERVICES

HIGHWAY: FLORENCE JCT. - JCT. S.R. 61
PROJECT NO.: 60 PN 217 H2849 01R

REGISTERED LAND SURVEYOR — CERTIFICATE NO. 15,572 — KEITH W. HUBBARD — 7/19/90 — ARIZONA, U.S.A.

SHEET 16 OF 20

TRACS NO. H 2849 01R

___ OF ___

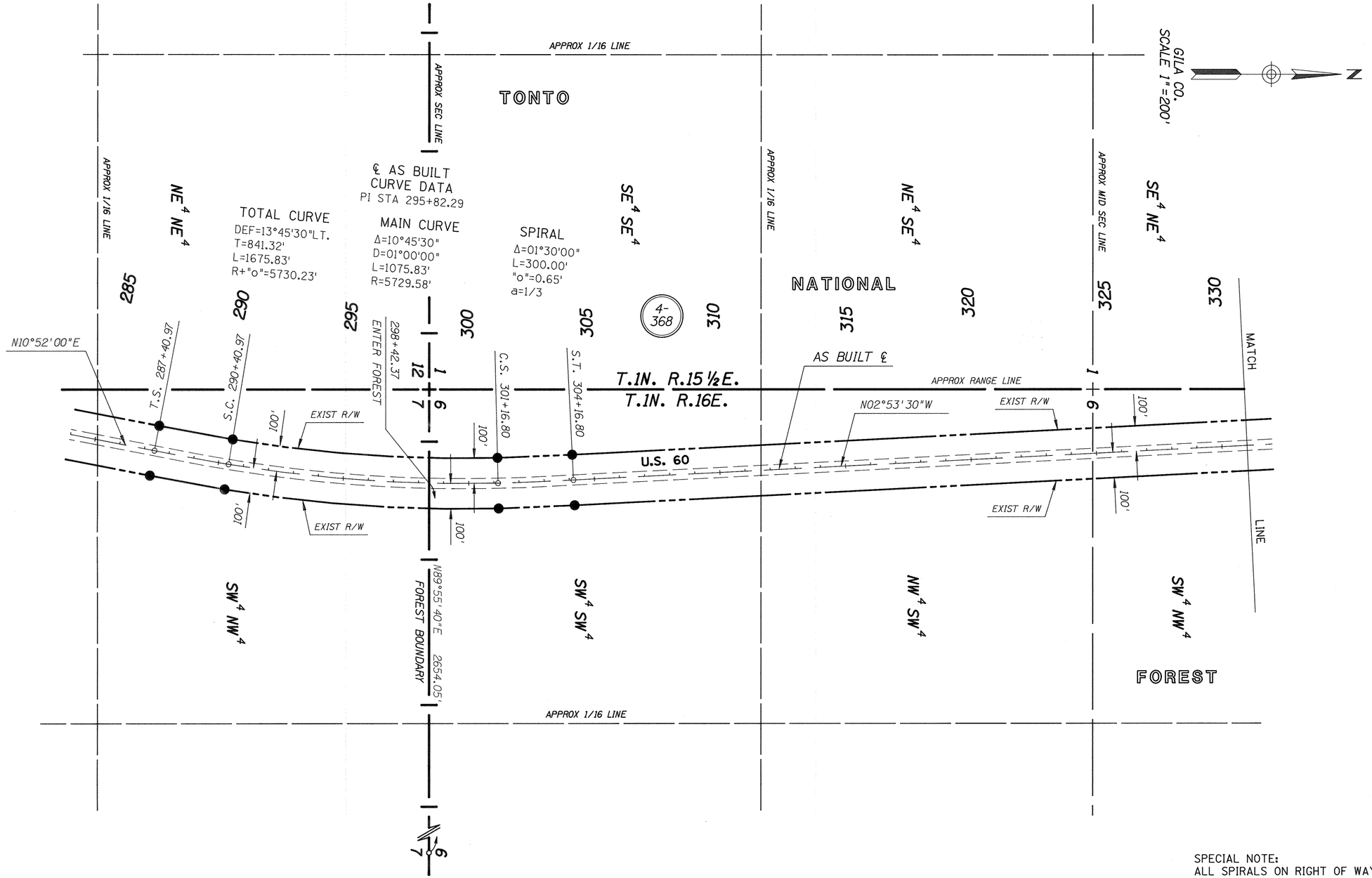

SPECIAL NOTE:
ALL SPIRALS ON RIGHT OF WAY LINES ARE CHORDED AS PER A.D.O.T. STANDARDS

F-022-3-607

Click here for US 60 Index

REVISIONS			
C.O. NO.	DATE	BY	DESCRIPTION

DRAWING NO.	D-11-T-460
HARD COPY	
DRAWN/DATE	C.R.D. 7-15-90
CHECKED/DATE	NRG 9-20-90
KEITH W. HUBBARD PROFESSIONAL ENGINEER	
ROUTE	U.S. 60
LOCATION	FLORENCE JCT. - APACHE COUNTY LINE

ARIZONA DEPARTMENT OF TRANSPORTATION
HIGHWAYS DIVISION
RIGHT OF WAY PLANS SERVICES
HIGHWAY FLORENCE JCT. - JCT. S.R. 61
PROJECT NO. **60 PN 217 H2849 01R**

REGISTERED LAND SURVEYOR — CERTIFICATE NO. 15172 — KEITH W HUBBARD — ARIZONA, U.S.A.

SHEET 17 OF 20

TRACS NO. H 2849 01R

___ OF ___

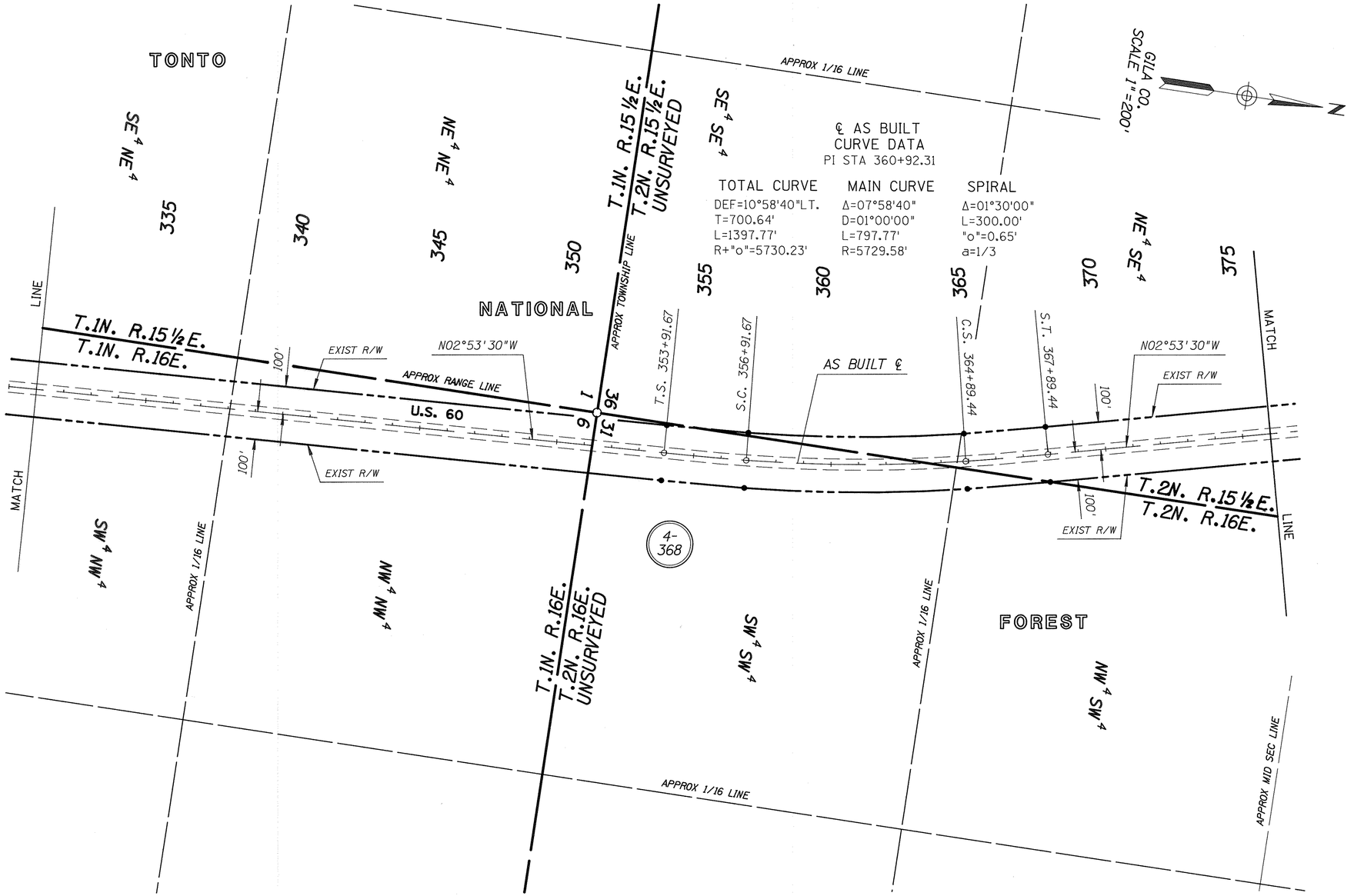

SPECIAL NOTE:
ALL SPIRALS ON RIGHT OF WAY LINES ARE CHORDED AS PER A.D.O.T. STANDARDS

F-022-3-607

Click here for US 60 Index

REVISIONS			
C.O. NO.	DATE	BY	DESCRIPTION

DRAWING NO.	D-11-T-460
HARD COPY	
DRAWN/DATE	C.R.D. 7-15-90
CHECKED/DATE	NRG 9-20-90
KEITH W. HUBBARD PROFESSIONAL ENGINEER	
ROUTE	U.S. 60
LOCATION	FLORENCE JCT. - APACHE COUNTY LINE

ARIZONA DEPARTMENT OF TRANSPORTATION
HIGHWAYS DIVISION
RIGHT OF WAY PLANS SERVICES

HIGHWAY: FLORENCE JCT. - JCT. S.R. 61
PROJECT NO.: 60 PN 217 H2849 01R

REGISTERED LAND SURVEYOR
CERTIFICATE NO. 16172
KEITH W HUBBARD
Registered Land Surveyor
ARIZONA, U.S.A.

SHEET 18 OF 20

TRACS NO. H 2849 01R

___ OF ___

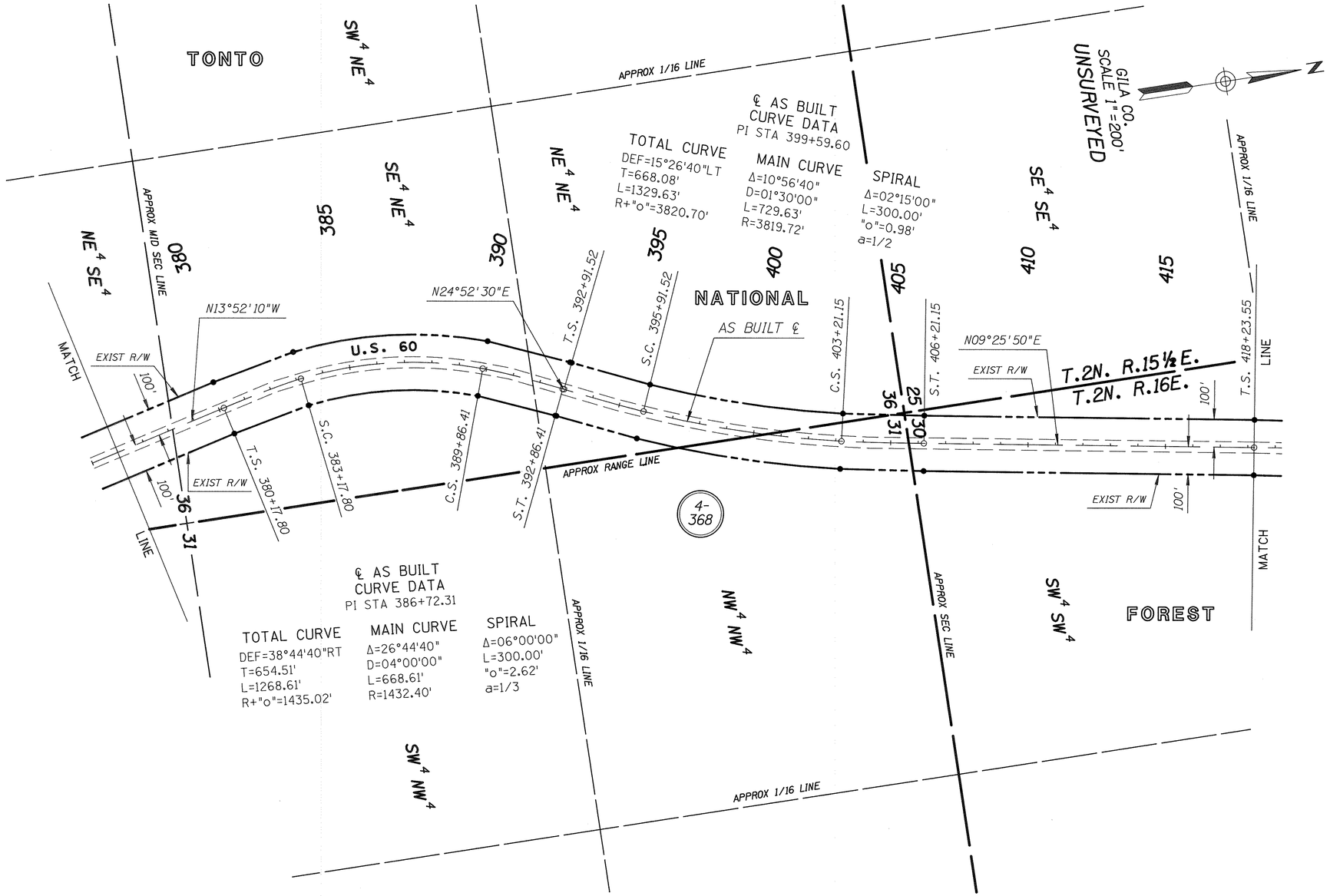

SPECIAL NOTE:
ALL SPIRALS ON RIGHT OF WAY LINES ARE CHORDED AS PER A.D.O.T. STANDARDS

F-022-3-607

Click here for US 60 Index

REVISIONS			
C.O. NO.	DATE	BY	DESCRIPTION

DRAWING NO.	D-11-T-460	ARIZONA DEPARTMENT OF TRANSPORTATION HIGHWAYS DIVISION RIGHT OF WAY PLANS SERVICES
HARD COPY		
DRAWN/DATE	C.R.D. 7-15-90	
CHECKED/DATE	NRG 9-20-90	HIGHWAY FLORENCE JCT. - JCT. S.R. 61
KEITH W. HUBBARD PROFESSIONAL ENGINEER		PROJECT NO. 60 PN 217 H2849 01R
ROUTE U.S. 60	LOCATION FLORENCE JCT. - APACHE COUNTY LINE	SHEET 19 OF 20

REGISTERED LAND SURVEYOR — CERTIFICATE NO. 18572 — KEITH W. HUBBARD — 7-19-90 — ARIZONA U.S.A.

TRACS NO. H 2849 01R

___ OF ___

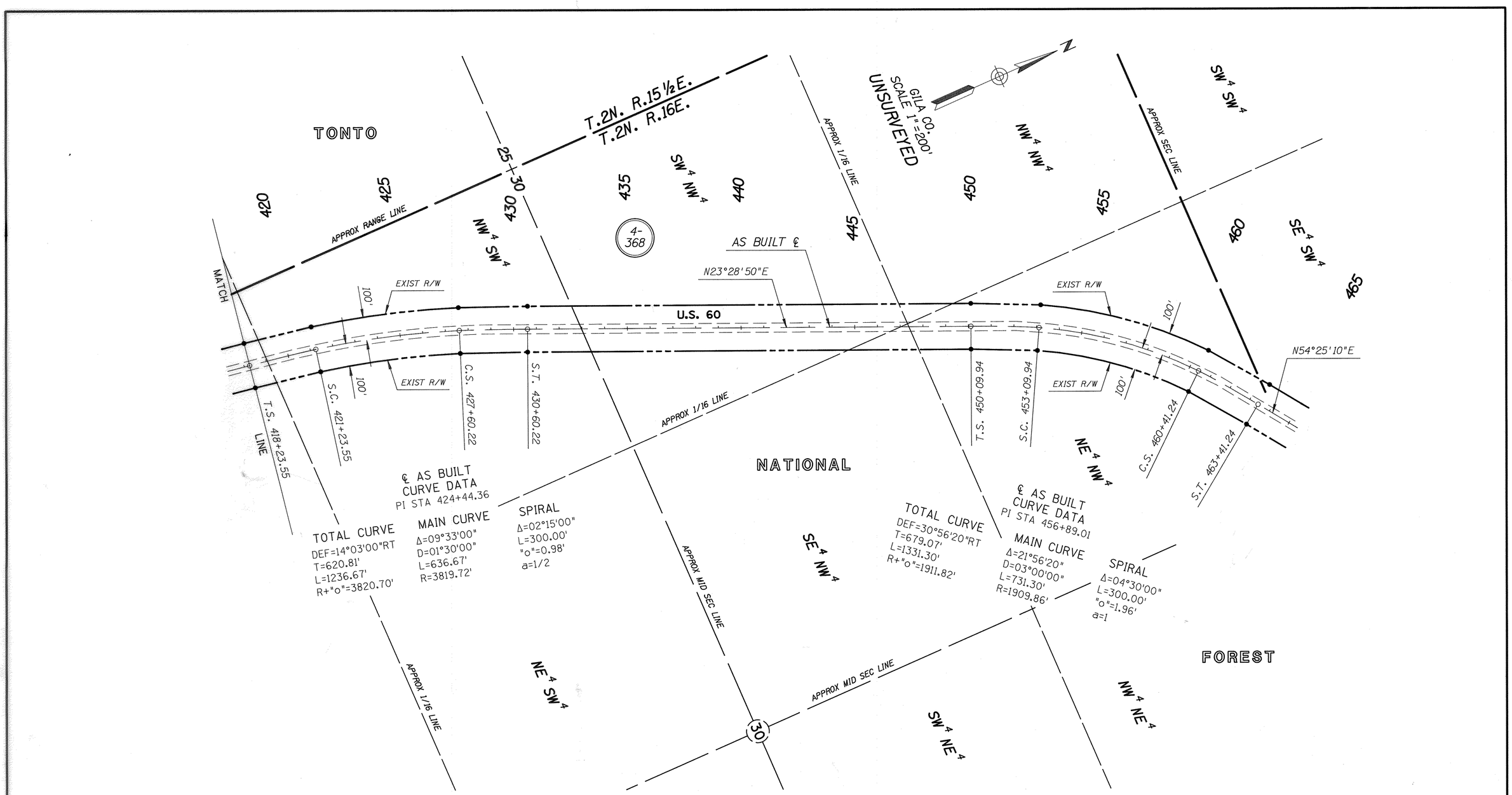

SPECIAL NOTE:
ALL SPIRALS ON RIGHT OF WAY LINES ARE CHORDED AS PER A.D.O.T. STANDARDS

F-022-3-607

Click here for US 60 Index

REVISIONS			
C.O. NO.	DATE	BY	DESCRIPTION

DRAWING NO.	D-11-T-460
HARD COPY	
DRAWN/DATE	C.R.D. 7-15-90
CHECKED/DATE	NRG 9-20-90
KEITH W. HUBBARD PROFESSIONAL ENGINEER	
ROUTE	U.S. 60
LOCATION	FLORENCE JCT. - APACHE COUNTY LINE

ARIZONA DEPARTMENT OF TRANSPORTATION
HIGHWAYS DIVISION
RIGHT OF WAY PLANS SERVICES

HIGHWAY: FLORENCE JCT. - JCT. S.R. 61
PROJECT NO.: 60 PN 217 H2849 01R

REGISTERED LAND SURVEYOR — CERTIFICATE NO. 15972 — KEITH W. HUBBARD — 7/31/90 — ARIZONA U.S.A.

SHEET 20 OF 20

TRACS NO. H 2849 01R

___ OF ___