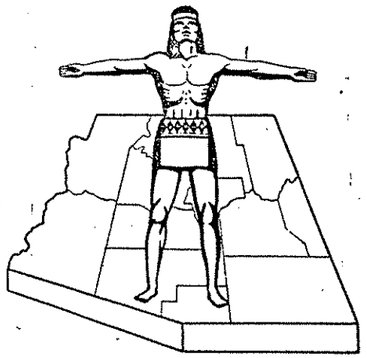

Click here for US 60 Index

STATE OF ARIZONA
STATE HIGHWAY DEPARTMENT

RIGHT OF WAY PLAN OF THE
PHOENIX — GLOBE HWY.
STATE HIGHWAY

PROJECT NO. F-022-3(6) & NON F-022-3(61)C

MARICOPA COUNTY

FED. ROAD DIV. NO.	STATE	PROJECT NO.	SHEET NO.	TOTAL SHEETS
7	ARIZ	F-022-3(6)	1	5

RIGHT OF WAY MAP NO. D-7-T-638

ALIGNMENT, RIGHT OF WAY, AND CONTROL OF ACCESS APPROVED IN ACCORDANCE WITH HIGHWAY PLANS.

DATE _____ ASSISTANT STATE ENGINEER

APPROVED IN ACCORDANCE WITH RESOLUTION DATED: MARCH 22, 1960, MINUTES OF THE ARIZONA HIGHWAY COMMISSION.

A.F.E. NO. 6077

PRINTED
MAR 11 1977
R/W PLANS
PHOENIX, ARIZONA

RW/PLANS FILE SET

RW/PLANS FILE SET

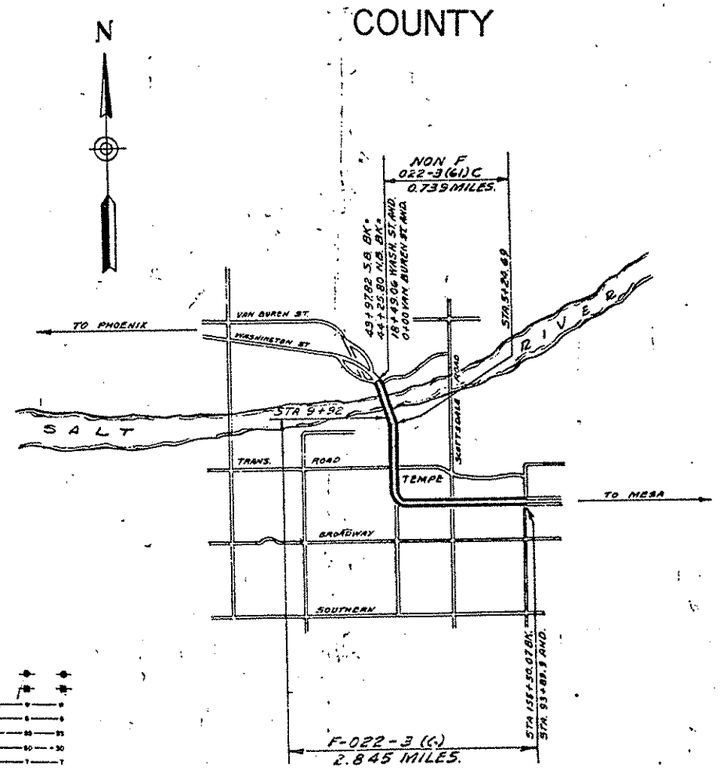

2.757

CONVENTIONAL SIGNS

HIGHWAY CENTER LINE
STATE AND NATIONAL LINES
CITY LIMITS
COUNTY LINE
TOWNSHIP AND RANGE LINES
SECTION LINE
HIGHWAY R/W LINE
RAILROAD R/W LINE
PROPERTY LINE
LOT AND PROPERTY LINE (WITHIN EXISTING R/W)
RAILROAD
COMMON R.R. AND HWY. R/W LINE
ACCESS TO BE DENIED
ACCESS OPEN
PARCEL ITEM No's
FOREST, NAT'L. MONUMENTS, AND INDIAN BOUDARIES
LAND GRANT BOUNDARY

TELEPHONE LINE
POWER LINE
WATER LINE
GAS LINE
SEWER LINE
STORM DRAIN
UNDERGROUND TEL. CABLE
BARBED WIRE FENCE
CHAIN LINK FENCE
ANY OTHER WIRE FENCE
WOODEN FENCE
POWER POLE WITH TRANSFORMER
DOWN GUY
LIGHT POLE
FIRE HYDRANT
WATER METER
WATER VALVE
MANHOLE
EXIST. ROAD OR TRAVELED WAY

ARIZONA HIGHWAY COMMISSION
APPROVED
STATE HIGHWAY ENGINEER
DEPUTY STATE ENGINEER — DATE

DEPARTMENT OF COMMERCE
BUREAU OF PUBLIC ROADS
APPROVED:
DISTRICT ENGINEER — DATE

MAP REVISIONS

DATE	NAME	DESCRIPTION
4-12-61	L. Draper	Relocated R/W Line in Area Of Items B-358 & B-359
5-22-61	L. Draper	Added Item C-393A (Channel Easement)
6-6-61	Y. Ong	Relocated R/W Line in area of Item B-358
8-28-61	T. Wong, H.	Express Sheet 5 to correct all before
9-1-61	Jungers, J.H.	Corrected Area Taken on Items C-391, C-392 & C-393
10-27-61	Jungers, J.H.	Added Slope Ease. Sta. 34+00 to 36+50

PHOENIX — GLOBE HIGHWAY
TEMPE STREETS
RIGHT OF WAY MAP
SEC. 15 T. 1 N R. 4 E
MARICOPA COUNTY

PROJECT NO.	F-022-3(6) NON F-022-3(61)C
DRAWING NO.	D-7-T-638
SHEET NO.	2 OF 5
DRAWN BY	E. L. ROGERS
DATE	3-20-61
SCALE	1" = 40'

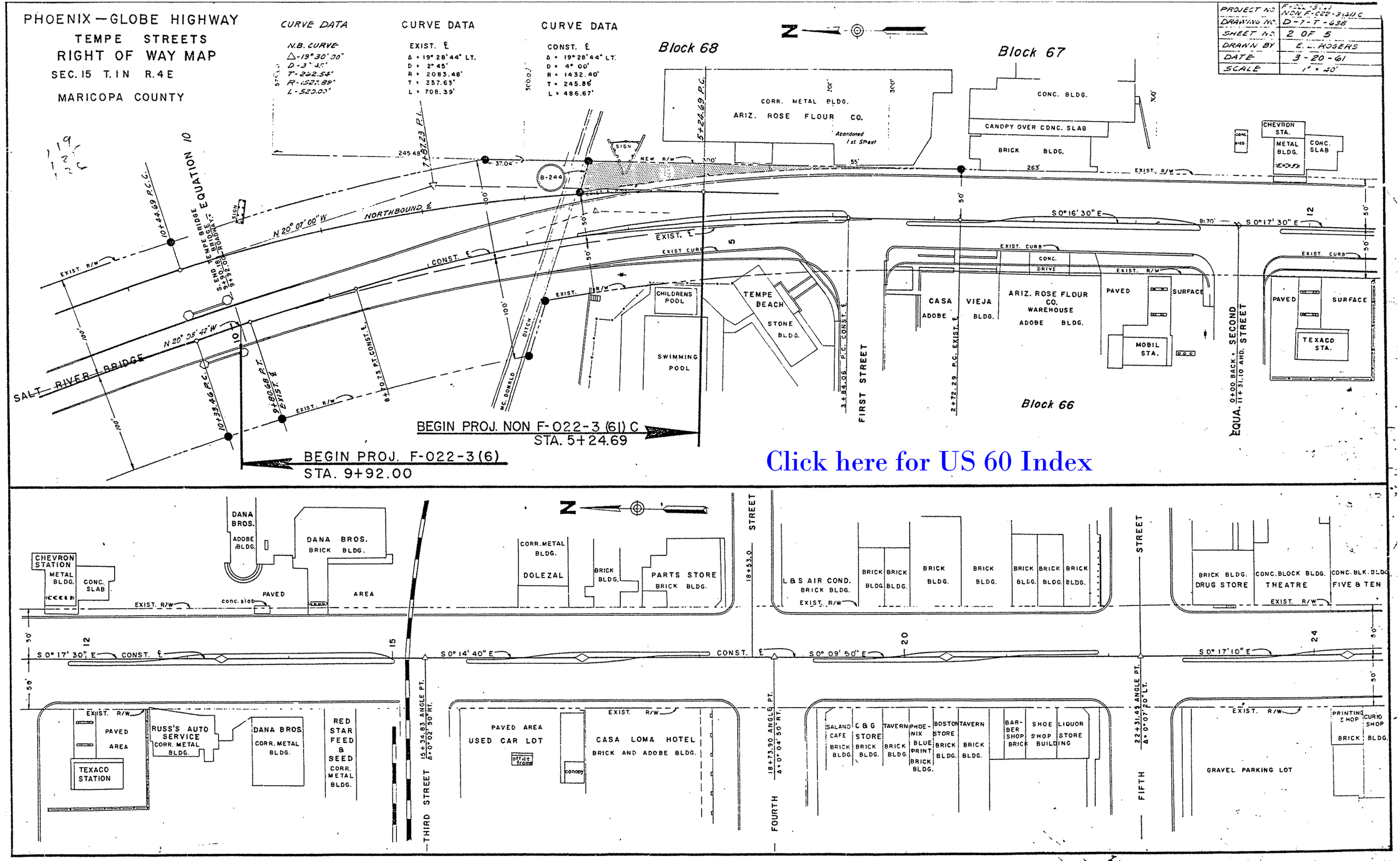

PHOENIX-GLOBE HWY.
TEMPE STREETS
MARICOPA COUNTY

Click here for US 60 Index

PROJECT NO.	F-022-3(6) NON F-022-3(61) C
DRAWING NO.	D-7-T-638
SHEET NO.	3 OF 5
DRAWN BY	L. DRAPER
DATE	3-20-61
SCALE	1" = 40'

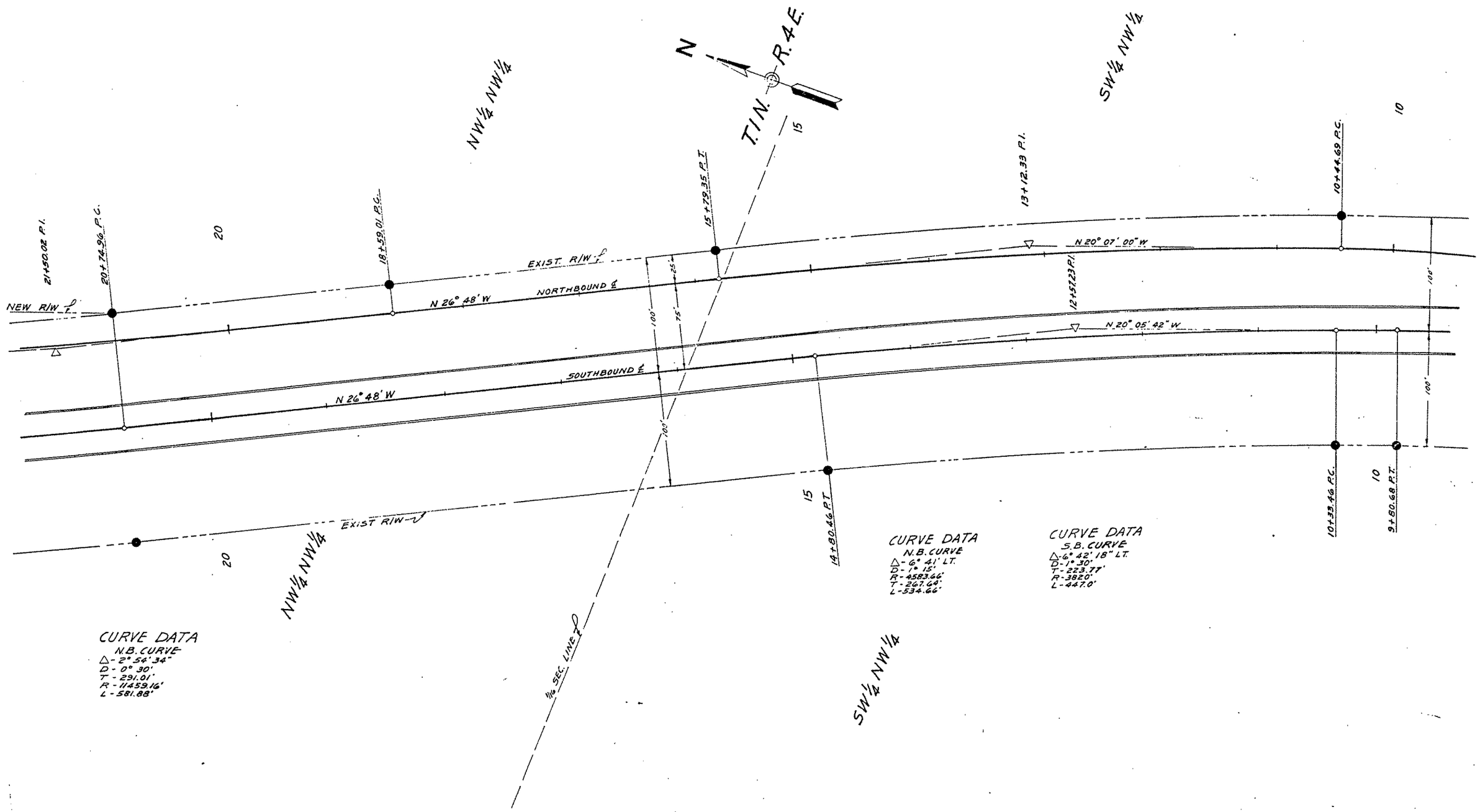

PHOENIX-GLOBE HWY.
TEMPE STREETS
MARICOPA COUNTY

PROJECT NO.	F-022-3(-) NON F-022-3(61) C
DRAWING NO.	D-7-T-638
SHEET NO.	4 OF 5
DRAWN BY	E. L. ROGERS
DATE	3-20-61
SCALE	1" = 40'

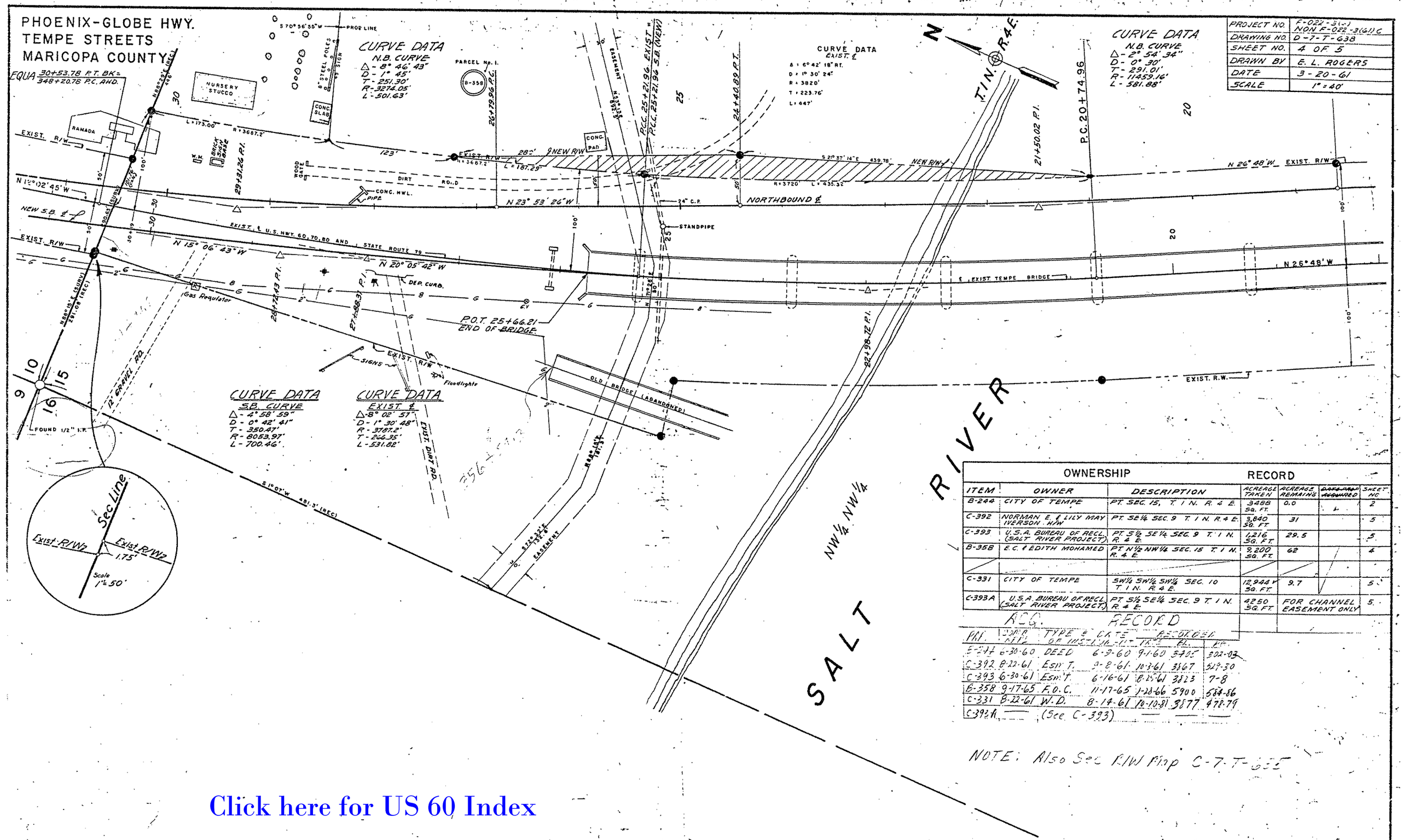

OWNERSHIP RECORD

ITEM	OWNER	DESCRIPTION	ACREAGE TAKEN	ACREAGE REMAINS	~~DOES AND REQUIRED~~	SHEET NO.
B-244	CITY OF TEMPE	PT. SEC. 15, T. 1 N. R. 4 E.	3488 SQ. FT.	0.0		2
C-392	NORMAN E. & LILY MAY IVERSON. H/W	PT. SE¼ SEC. 9 T. 1 N. R. 4 E.	3,840 SQ. FT.	31		5
C-393	U.S.A. BUREAU OF RECL. (SALT RIVER PROJECT)	PT. S½ SE¼ SEC. 9 T. 1 N. R. 4 E.	1,216 SQ. FT.	29.5		5
B-358	E.C. & EDITH MOHAMED	PT. N½ NW¼ SEC. 15 T. 1 N. R. 4 E.	9,200 SQ. FT.	62		4
C-331	CITY OF TEMPE	SW¼ SW¼ SW¼ SEC. 10 T. 1 N. R. 4 E.	12,944 SQ. FT.	9.7		5
C-393A	U.S.A. BUREAU OF RECL. (SALT RIVER PROJECT)	PT. S½ SE¼ SEC. 9 T. 1 N. R. 4 E.	4250 SQ. FT.	FOR CHANNEL EASEMENT ONLY		5

ACC. RECORD

PAR.	DOC. REF.	TYPE OF INSTRUMENT	DATE	RECORDED		PAGE
B-244	6-30-60	DEED	6-9-60	9-1-60	3405	302-03
C-392	8-22-61	Esm't.	3-8-61	10-3-61	3867	329-30
C-393	6-30-61	Esm't.	6-16-61	8-25-61	3823	7-8
B-358	9-17-65	F.O.C.	11-17-65	1-28-66	5900	587-86
C-331	8-22-61	W.D.	8-14-61	10-10-81	3877	478-79
C-393A	—	(See C-393)	—	—	—	—

NOTE: Also See R/W Map C-7-T-635

Click here for US 60 Index

PHOENIX GLOBE HIGHWAY
TEMPE STREETS
MARICOPA COUNTY
CHANNEL R/W TEMPE BRIDGE

Click here for US 60 Index

ACQ. RECORD					
PAR	COMM APPL	TYPE & DATE OF INSTRUMENT	RECORDED DATE	BK.	PG.
D-552	1-26-62	T.E. 12-14-61	NOT	RECORDED	
D-553	12-15-61	Esm't. 12-7-61	3-7-62	4055	53-56
D-554		MISSING			
D-555	12-15-61	Esm't. 12-11-61	2-19-62	4033	363-64
D-75		MISSING			

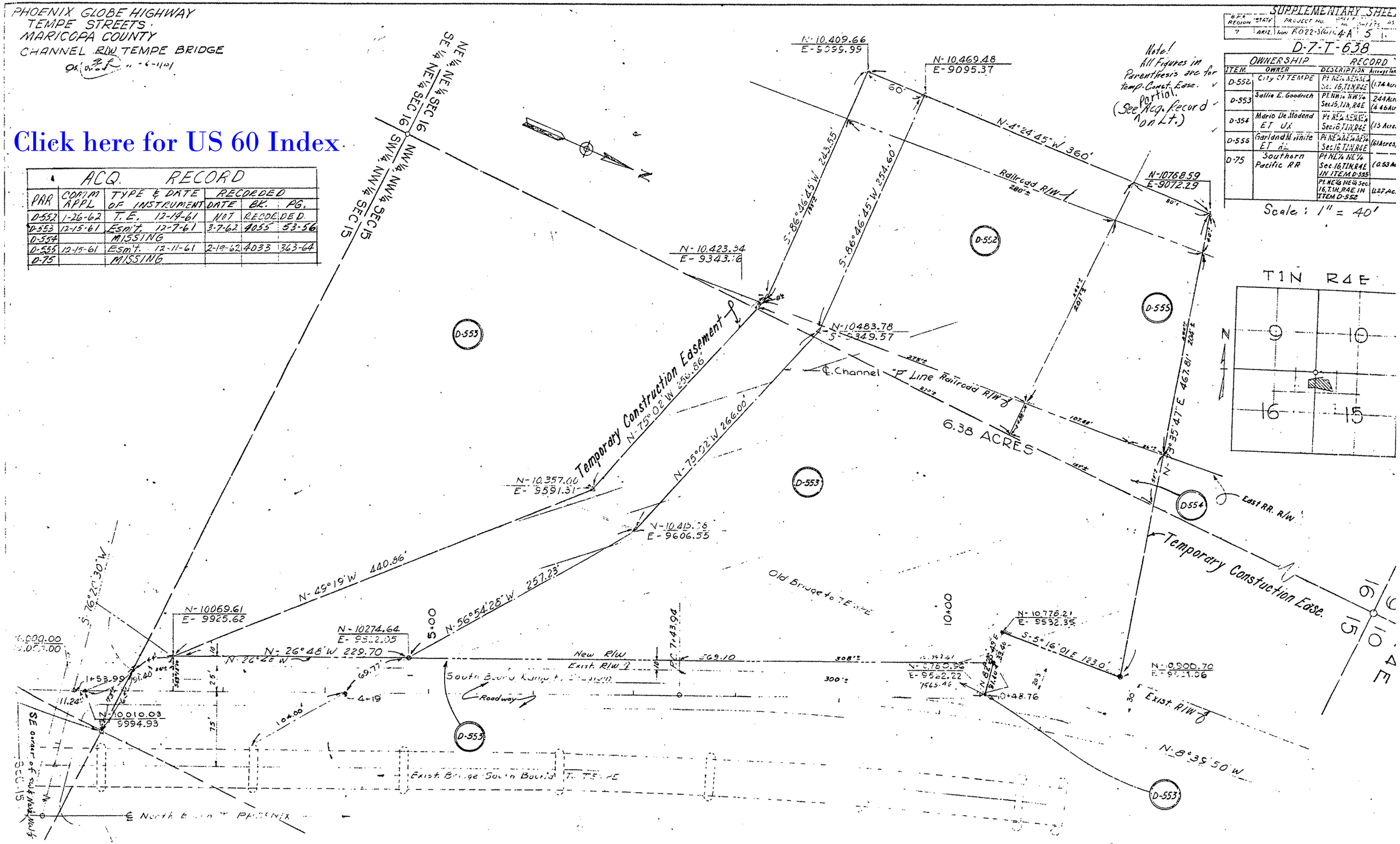

PHOENIX-GLOBE HWY.
TEMPE STREETS
MARICOPA COUNTY

PROJECT NO.	NON F-022-3(61)C
DRAWING NO.	D-7T-638
SHEET NO.	5 of 5
DRAWN BY	T. WOODY MEEGAN
DATE COMP.	8-28-61
SCALE	1" = 40'

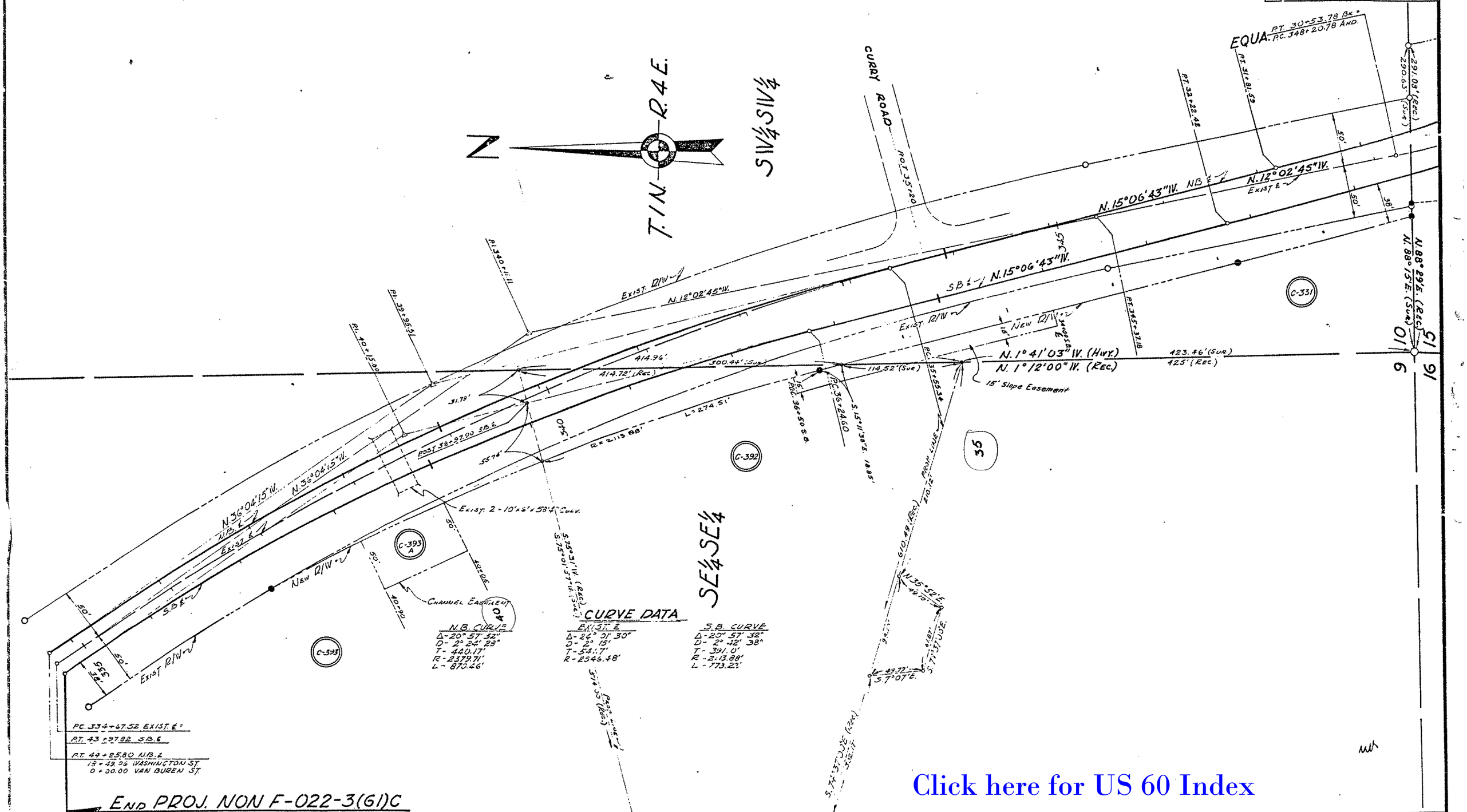

Click here for US 60 Index