Click here for US 60 Index

ARIZONA HIGHWAY DEPARTMENT

SHOWLOW SPRINGERVILLE HWY. N R S PROJ. 105

STATION 803 + 57.8 TO STA. 2445 + 40.2

SURVEYED 1931 – R. E. LAWRENCE LOC. ENG'R.

SCALE 1 IN. = 1000 FT.

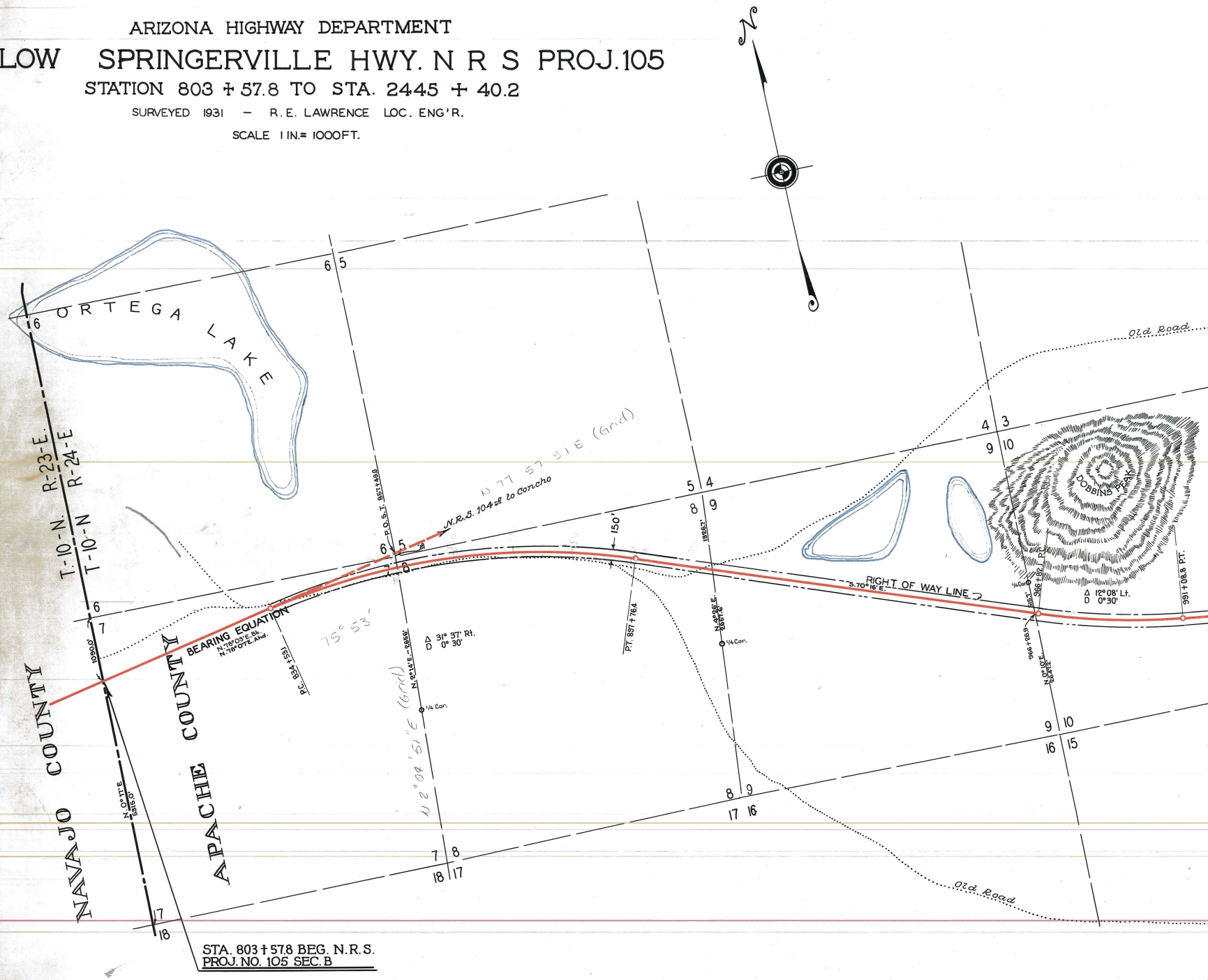
N
ORTEGA LAKE
T-10-N. R-23-E.
T-10-N R-24-E
NAVAJO COUNTY
APACHE COUNTY
6 5
6
6
7
1090.0'
17
18
N. 0°17' E. 5315.0'
BEARING EQUATION
N. 78°03' E. Bk.
N. 78°07' E. Ahd.
75° 53'
P.C. 834 + 53.1
P.O.S.T. 857 + 49.0
N.R.S. 104-A to Concho
N 77 57 51 E (Grid)
N. 2°14' E. – 2656'
N 2° 04' 51" E (Grid)
Δ 31° 37' Rt.
D 0° 30'
1/4 Cor.
7 8
18 17
150'
P.T. 897 + 76.4
5 4
8 9
1926.7'
N. 4°26' E. 2657.6'
1/4 Cor.
8 9
17 16
Old Road
Old Road
4 3
9 10
DOBBINS PEAK
RIGHT OF WAY LINE
S. 70° 16' E.
1/4 Cor.
515.7'
966 + 82.1 P.C.
966 + 26.9
N. 0° 10' E. 2647.2'
Δ 12° 08' Lt.
D 0° 30'
991 + 08.8 P.T.
9 10
16 15
STA. 803 + 57.8 BEG. N.R.S.
PROJ. NO. 105 SEC. B

1931 [illegible] Springerville N.R.S. 105 [illegible] Scale 1" = 1000' Sta. 803 to 2445+40 [illegible]

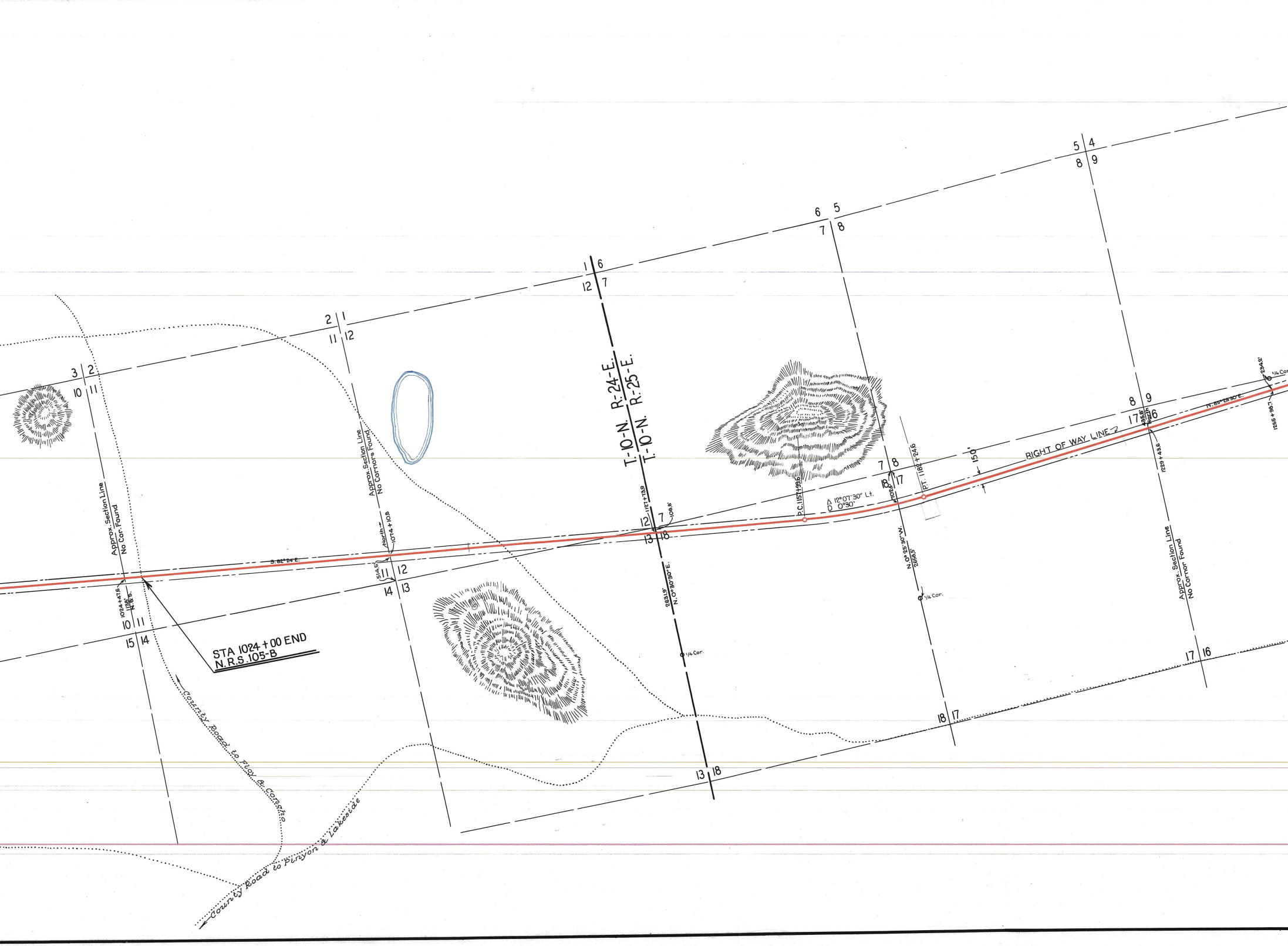
5 4
8 9
6 5
7 8
1 6
12 7
2 1
11 12
3 2
10 11
T-10-N. R-24-E.
T-10-N. R-25-E.
Approx. Section Line
No Cor. Found
Approx. Section Line
No Cornors Found
North
1074+10.8
S. 82° 24' E.
514.5'
11 12
14 13
1024+47.6
1138'
N. & S.
10 11
15 14
STA 1024 + 00 END
N.R.S.105-B
County Road to Pinyon & Lakeside
County Road to Floy & Concho
1127+73.9
108.8'
12 7
13 18
2631.9'
N. 0° 30' 30" E.
1/4 Cor.
13 18
P.C. 1157+99.6
Δ 12° 07' 30" Lt.
D 0° 30'
7 8
18 17
1102.4'
PT. 1182+24.6
N. 0° 25' 30" W.
2658.5'
1/4 Cor.
18 17
150'
RIGHT OF WAY LINE
8 9
17 16
35.8'
North
1229+43.6
N. 85° 28' 30" E.
234.2'
1/4 Cor.
1255+98.7
Approx. Section Line
No Corner Found
17 16

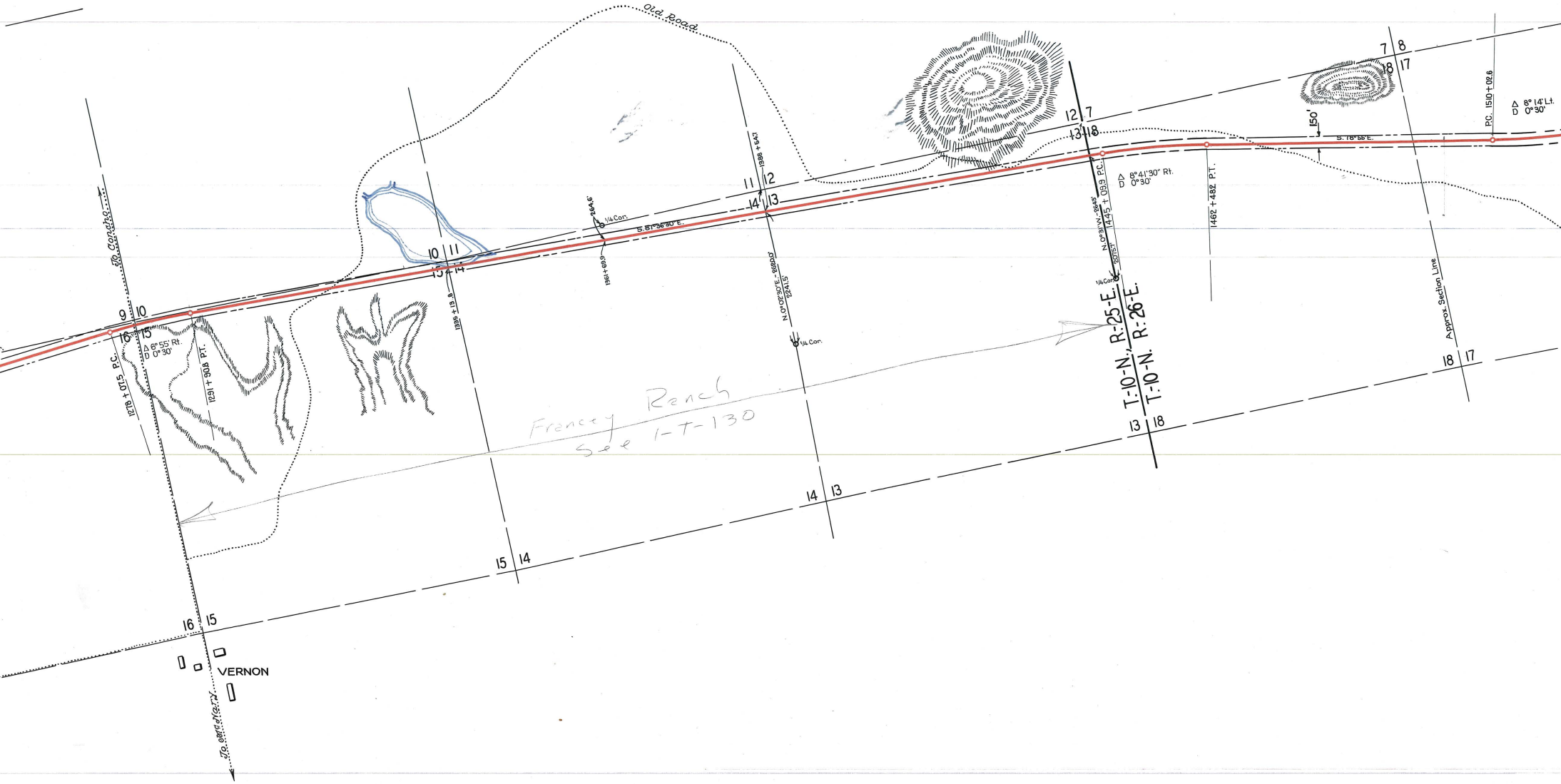
Old Road
To Concho
9 10
16 15
P.C. 1278 + 07.5
Δ 6°55' Rt.
D 0°30'
1291 + 90.8 P.T.
10 11
15 14
1335 + 13.8
1/4 Cor.
264.6'
S. 87°36'30"E.
1361 + 69.9
1388 + 54.7
11 12
14 13
N.0°02'30"E.-2620.0'
2241.5'
1/4 Cor.
12 7
13 18
N.0°31'W.-2643'
2075.1'
1445 + 09.9 P.C.
Δ 8°41'30" Rt.
D 0°30'
1/4 Cor.
T.-10-N., R.-25-E.
T.-10-N. R.-26-E.
13 18
1462 + 48.2 P.T.
150'
S. 78°55'E.
7 8
18 17
Approx. Section Line
18 17
P.C. 1510 + 02.6
Δ 8° 14' Lt.
D 0°30'
Francey Ranch
See 1-T-130
14 13
15 14
16 15
VERNON
To [illegible]

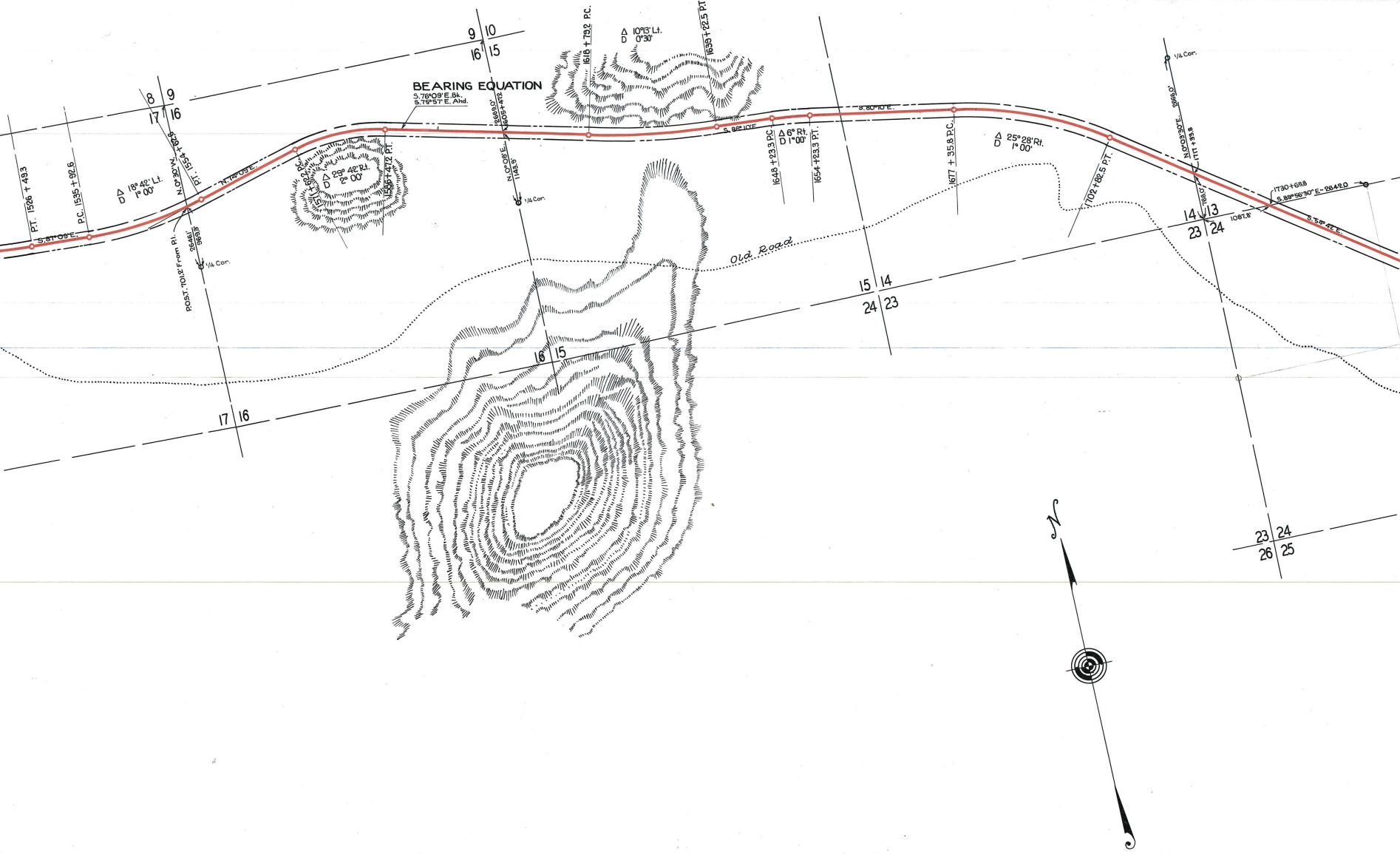
8 | 9
17 | 16
P.T. 1526 + 49.3
S. 81° 09' E.
P.C. 1535 + 92.6
Δ 18° 42' Lt.
D 1° 00'
N. 0° 30' W.
P.T. 1554 + 62.8
POS.T. 701.2' From P.I.
2646.1'
969.3'
1/4 Cor.
N. 14° 09' E.
1571 + 62.2 P.C.
Δ 29° 42' Rt.
D 2° 00'
1586 + 47.2 P.T.
BEARING EQUATION
S. 76° 09' E. Bk.
S. 75° 57' E. Ahd.
9 | 10
16 | 15
2669.0'
1605 + 47.2
N. 0° 08' E.
1143.9'
1/4 Cor.
1618 + 79.2 P.C.
Δ 10° 13' Lt.
D 0° 30'
1639 + 22.5 P.T.
S. 86° 10' E.
1648 + 23.3 P.C.
Δ 6° Rt.
D 1° 00'
1654 + 23.3 P.T.
S. 80° 10' E.
1677 + 35.8 P.C.
Δ 25° 28' Rt.
D 1° 00'
1702 + 82.5 P.T.
1/4 Cor.
2666.0'
N. 0° 03' 30" E.
1717 + 33.8
768.0'
14 | 13
23 | 24
1087.8'
1730 + 65.8
S. 89° 56' 30" E. ~ 2642.0
S. 54° 42' E.
Old Road
15 | 14
24 | 23
16 | 15
17 | 16
23 | 24
26 | 25
N

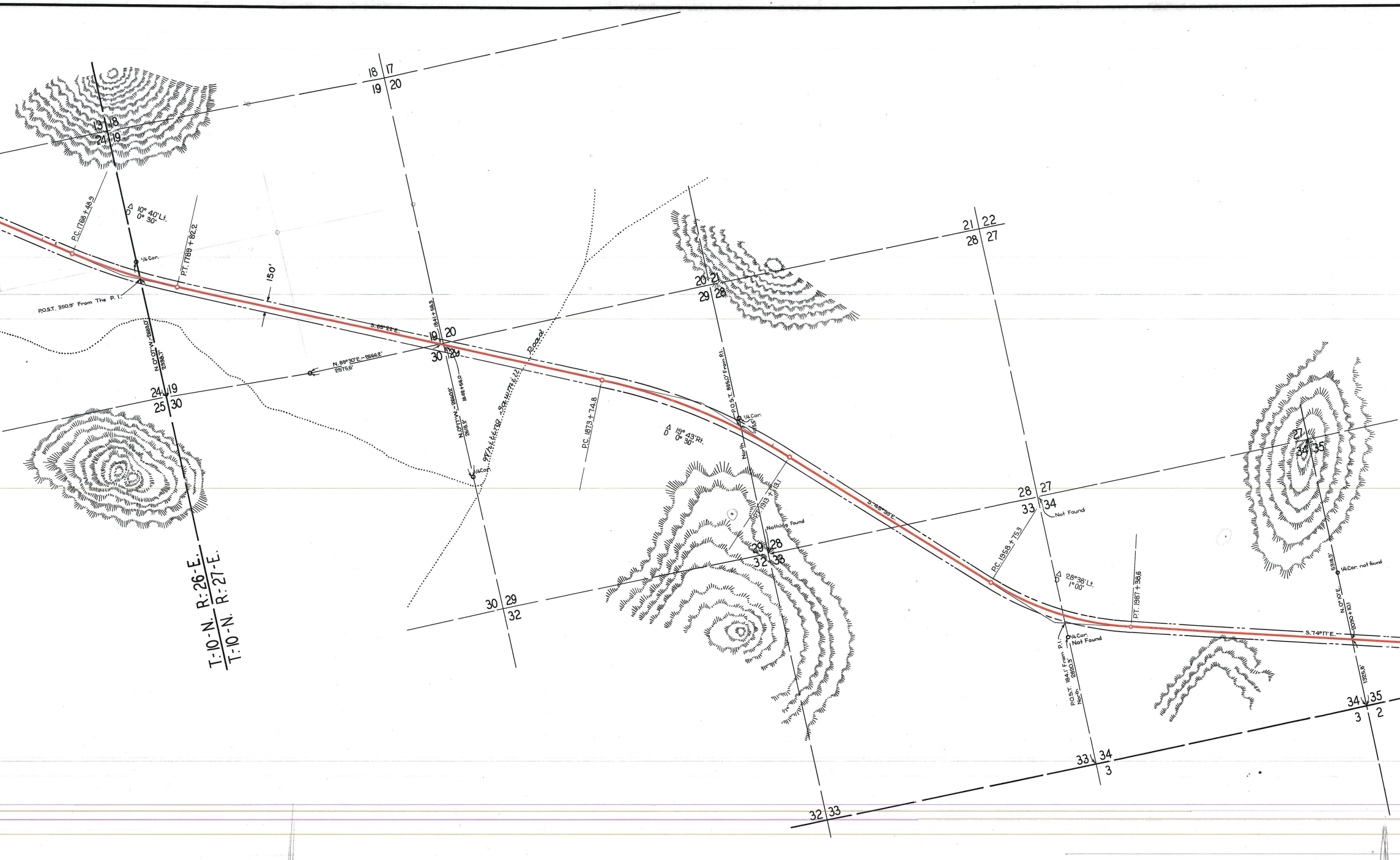
18 17
19 20
13 18
24 19
P.C. 1768 + 48.9
Δ 10° 40' Lt.
D 0° 30'
1/4 Cor.
P.T. 1789 + 82.2
P.O.S.T. 350.9' From The P.I.
150'
S. 65° 22' E.
1841 + 56.3
19 20
30 29
N. 0° 07' W. - 2683.0'
2398.7'
N. 89° 30' E. - 2666.2'
2575.6'
24 19
25 30
T. 10 - N. R. 26 - E.
T. 10 - N. R. 27 - E.
N. 0° 17' W. - 2660.2'
2618.2'
1842 + 56.0
Whiting Sawmill Road
1/4 Cor.
30 29
32
P.C. 1873 + 74.8
Δ 19° 43' Rt.
D 0° 30'
20 21
29 28
P.O.S.T. 895.0' From P.I.
1/4 Cor.
1765.5'
North
P.T. 1913 + 13.1
Nothing Found
29 28
32 33
S. 45° 39' E.
21 22
28 27
28 27
33 34
Not Found
P.C. 1958 + 75.3
Δ 28° 38' Lt.
D 1° 00'
P.T. 1987 + 38.6
1/4 Cor.
Not Found
P.O.S.T. 184.1' From P.I.
North 2820.3'
33 34
3
32 33
27
34 35
5318.9'
1/4 Cor. not found
N. 0° 10' E.
2030 + 10.1
S. 74° 17' E.
1325.8'
34 35
3 2

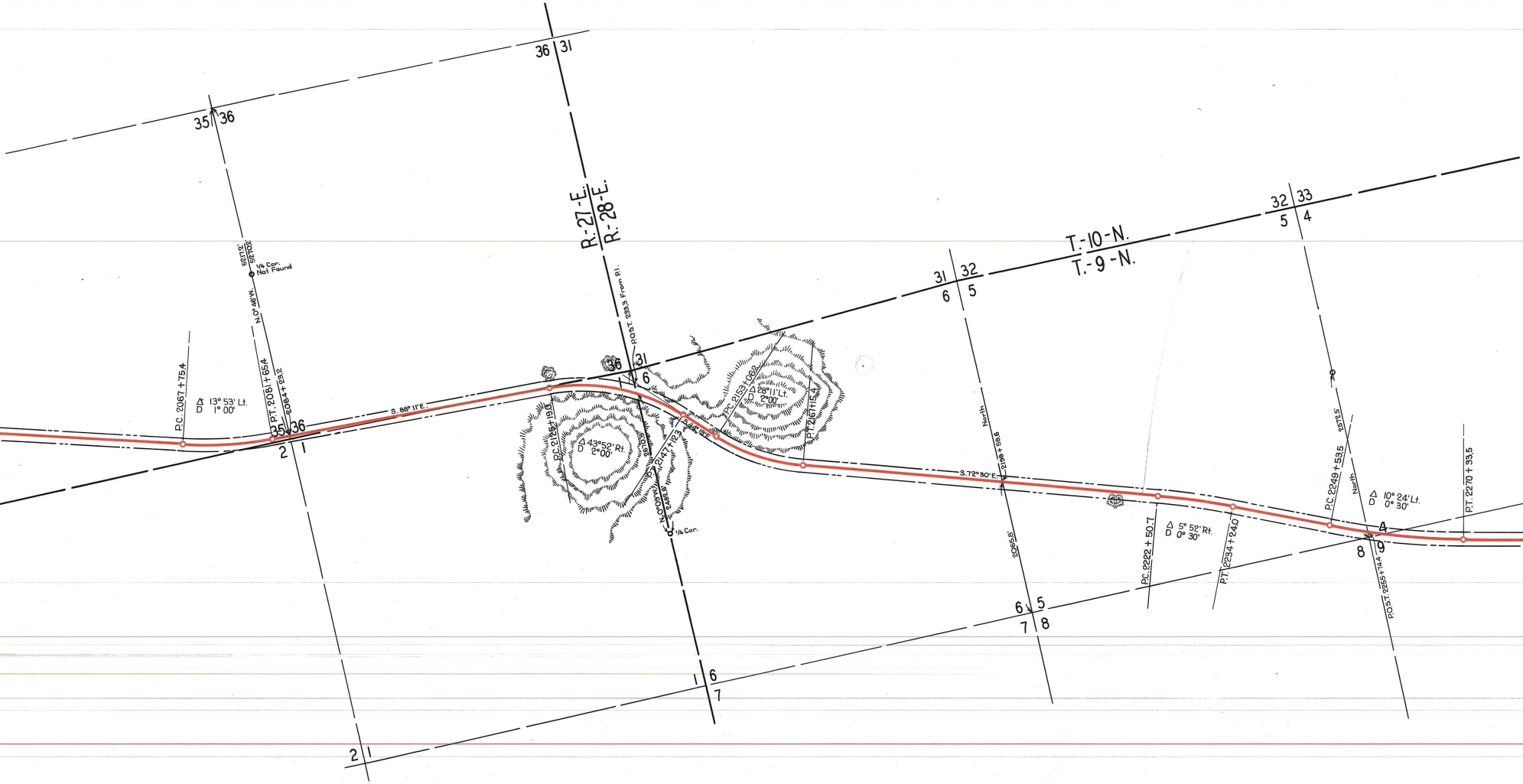
35 | 36
36 | 31
R.-27-E.
R.-28-E.
32 | 33
5 | 4
T.-10-N.
T.-9-N.
31 | 32
6 | 5
5217.2'
5270.2'
1/4 Cor. Not Found
N.0° 46'W.
P.C. 2067 + 75.4
Δ 13° 53' Lt.
D 1° 00'
P.T. 2081 + 65.4
2084 + 23.2
35 | 36
2 | 1
S. 88° 11'E.
P.O.S.T. 233.3 From P.I.
36 | 31
1 | 6
P.C. 2128 + 19.0
Δ 43°52' Rt.
D 2°00'
2670.9'
P.T. 2147 + 12.3
N.0°09'W.
2482.6'
1/4 Cor.
S.44° 19'E.
P.C. 2153 + 06.2
Δ 28° 11' Lt.
D 2°00'
P.T. 2167 + 15.4
North
2198 + 59.6
S.72° 30'E.
2065.8'
6 | 5
7 | 8
P.C. 2222 + 50.7
Δ 5° 52' Rt.
D 0° 30'
P.T. 2234 + 24.0
2572.5'
P.C. 2249 + 53.5
North
Δ 10° 24' Lt.
D 0° 30'
4
8 | 9
P.O.S.T. 2255 + 74.4
P.T. 2270 + 33.5
1 | 6
7
2 | 1

ARIZONA HIGHWAY DEPARTMENT

SHOWLOW - SPRINGERVILLE HWY. N. R. S. NO.105

STATION 803 + 57.8 TO STA. 2445 + 40.2

SURVEYED 1931 – R.E. LAWRENCE, LOC.ENG'R.

SCALE 1 IN. 1000 FEET

– RIGHT OF WAY MAP –

NOTE: SCALE OF RIGHT OF WAY WIDTH ENLARGED.

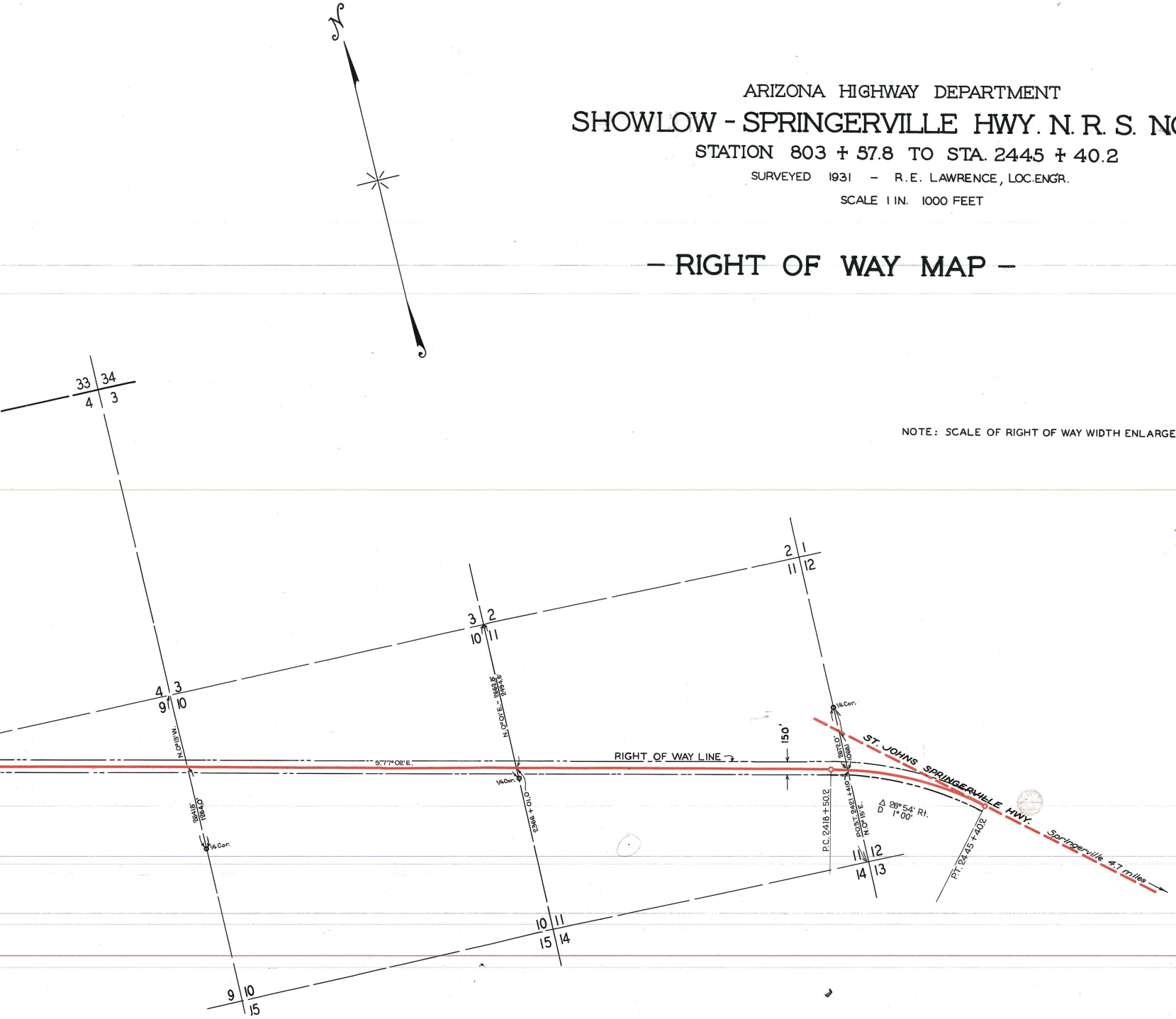
N
33 34
4 3
4 3
9 10
3 2
10 11
2 1
11 12
N. 0°13' W.
2641.8'
1264.0'
1/4 Cor.
N. 0°01' E. – 2662.8'
2494.8'
1/4 Cor.
2366 + 01.0
S. 77° 02' E.
RIGHT OF WAY LINE
150'
1/4 Cor.
2672.0'
1068.1
P.C. 2418 + 50.2
POST. 2421 + 41.0
N. 0° 15' E.
Δ 26° 54' Rt.
D 1° 00'
P.T. 24.45 + 40.2
ST. JOHNS SPRINGERVILLE HWY.
Springerville 4.7 miles
11 12
14 13
10 11
15 14
9 10
15

Showlow - Springerville U.S. 102. R/W Map 1" = 1000'. Sta. 803+ to 2445+

D-1-291