FHWA REGION	STATE	PROJECT NUMBER	SHEET NUMBER	TOTAL SHEETS	FINALIZED PLANS
9	ARIZ.	BP-028-1-710	1	16	

DRAWING NUMBER	D-7-T-788

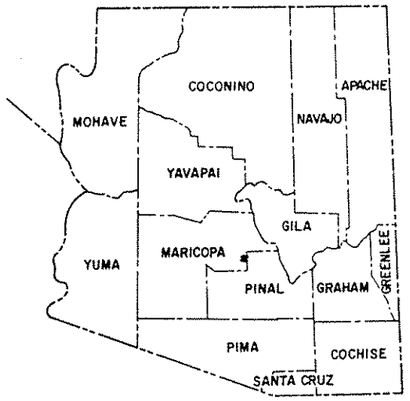

STATE OF ARIZONA
DEPARTMENT OF TRANSPORTATION

HIGHWAYS DIVISION

RIGHT OF WAY PLAN OF THE
SUPERSTITION FREEWAY
VAL VISTA DR.-HIGLEY RD.
S.R. 360
PROJECT NO. BP-028-1-710

MARICOPA COUNTY DISTRICT I
LENGTH OF PROJECT = 1.97 Miles

Click here for US 60 Index

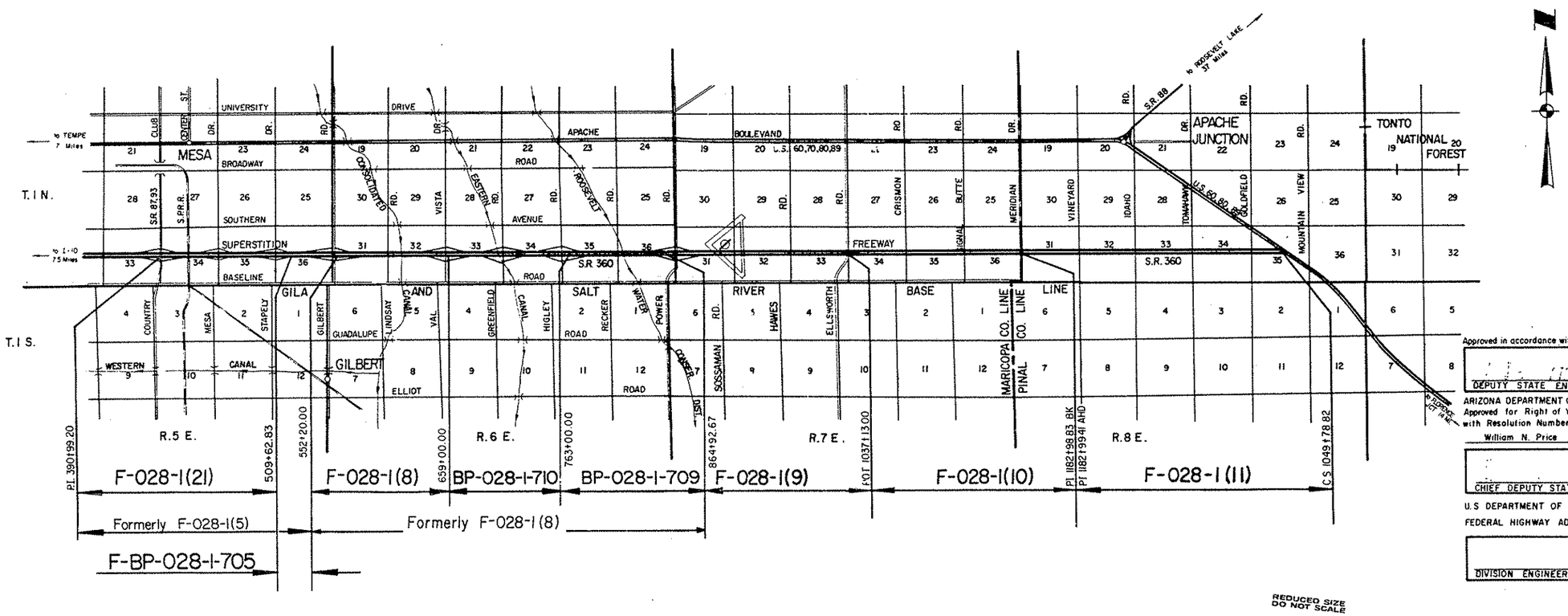

REDUCED SIZE DO NOT SCALE

Approved in accordance with Corridor Design Requirements

DEPUTY STATE ENGINEER DATE

ARIZONA DEPARTMENT OF TRANSPORTATION BOARD
Approved for Right of Way Acquisition in accordance with Resolution Number 75-05-A-20 Dated 4-4-75

William N. Price State Engineer

CHIEF DEPUTY STATE ENGINEER DATE

U.S. DEPARTMENT OF TRANSPORTATION
FEDERAL HIGHWAY ADMINISTRATION

DIVISION ENGINEER DATE

Click here for US 60 Index

SUPERSTITION FREEWAY
VAL VISTA DR. - HIGLEY RD.
MARICOPA COUNTY

REVISIONS					
C.O. No.	DATE	BY	DESCRIPTION	PROJECT NO.	BP-028-1-710
5789	8-12-81	Robby J.	Changed Proj. No. & Sheet No.	DRAWING NO.	D-7-T-788
6218	1-18-84	B.R.M.	Chg'd. Proj. No. & Sheet No. & Drwg. No.	SHEET NO.	2 of 16
"	"	"	Chg'd. Title Block	DRAWN BY	—
				DATE COMP.	5-21-75
				SCALE	—

ITEM	SYMBOL
HIGHWAY SURVEY CENTERLINE	
HIGHWAY CONSTRUCTION CENTERLINE	
HIGHWAY CENTERLINE (EXISTING)	
HIGHWAY RIGHT OF WAY LINE (NEW)	
HIGHWAY RIGHT OF WAY LINE (EXISTING)	
CONTROLLED ACCESS (FULL)	
CONTROLLED ACCESS (PARTIAL)	
CONTROLLED ACCESS (EXISTING)	
RAILROAD RIGHT OF WAY LINE	
RAILROAD RIGHT OF WAY LINE COMMON TO HIGHWAY RIGHT OF WAY LINE (EXISTING)	
NATIONAL OR STATE BOUNDARY LINE	
FOREST, NATIONAL MONUMENT, MILITARY OR INDIAN RESERVATION	
COUNTY LINE	
TOWNSHIP OR RANGE LINE	
SECTION LINE	
QUARTER OR MID SECTION LINE	
SIXTEENTH OR GOVERNMENT LOT LINE	
LAND GRANT BOUNDARY LINE	
CITY LIMITS BOUNDARY LINE	
SUBDIVISION OR LOT BOUNDARY LINE	
PROPERTY OWNERSHIP BOUNDARY LINE	
PROPERTY LEASE BOUNDARY LINE	L L
SURVEY MEANDER LINE	
POWER LINE	
POWER TRANSMISSION LINE	
TELEPHONE OR TELEGRAPH LINE	
TELEPHONE AND POWER LINE (COMBINATION)	
UNDERGROUND TELEPHONE CABLE	T T T T
WATER UTILITY LINE	W 6" W 6" W
NATURAL GAS UTILITY LINE	G 2" G 2" G
SANITARY SEWER LINE	S 8" S 8" S
STORM SEWER LINE	SS 36" SS 36" SS

ITEM	SYMBOL
HIGHWAY SLOPE OR DRAINAGE EASEMENT (NEW)	
HIGHWAY SLOPE OR DRAINAGE EASEMENT (EXISTING)	
TEMPORARY CONSTRUCTION EASEMENT (NEW)	
ROAD (NEW) (SHOULDER TO SHOULDER WIDTH)	
ROAD (EXISTING) (SHOULDER TO SHOULDER WIDTH)	
RAILROAD TRACK	
RIVER OR CREEK (CONTINUOUS FLOW)	
RIVER OR CREEK (INTERMITTENT FLOW)	
NATURAL DRAINAGE OR A WASH	
CANAL, CHANNEL, OR DITCH (NEW)	
CANAL, CHANNEL, OR DITCH (EXISTING)	
IRRIGATION DITCH OR LINE (NEW)	IRR IRR
IRRIGATION DITCH OR LINE (EXISTING)	IRR IRR
DYKE OR LEVEE (NEW)	
DYKE OR LEVEE (EXISTING)	
BANK PROTECTION	
RETAINING WALL	
CONSTRUCTION OR SLOPE LIMITS	
WIRE OR BARBED WIRE FENCE	
CHAIN LINK FENCE	
WOOD FENCE	
STONE FENCE	
ROAD GUARD (NEW)	
ROAD GUARD (EXISTING)	
CURB	
CURB AND GUTTER	
DEPRESSED CURB WITH GUTTER (NEW)	
DEPRESSED CURB WITH GUTTER (EXISTING)	
TREES (DECIDUOUS)	
TREES (CONIFEROUS)	
HEDGE OR SHRUBBERY	
EXIST PAVEMENT	
NEW PAVEMENT	
NEW STRUCTURES (BRIDGES, ETC. NOT COVERED BY PAVEMENT)	
EXIST. PAVEMENT, TO BE OBLITERATED	
EXCESS TAKE	

ITEM	SYMBOL
BRIDGE (NEW)	
BRIDGE (EXISTING)	
PIPE CULVERT (NEW)	
PIPE CULVERT (EXISTING)	
BOX CULVERT (NEW)	
BOX CULVERT (EXISTING)	
CATTLE GUARD (NEW)	
CATTLE GUARD (EXISTING)	
GATE (NEW)	
GATE (EXISTING)	
FORD (NEW)	
FORD (EXISTING)	
TRAFFIC DIRECTIONAL FLOW ARROWS	
DRAINAGE DIRECTIONAL FLOW ARROWS	
PROPERTY LIMIT ARROWS	
LEASE LIMIT ARROWS	L L
PROPERTY TIE BARS	
SURVEY MONUMENT, NEW	
SURVEY MONUMENT, EXISTING	
NEW RIGHT OF WAY CONTROL POINT	
RIGHT OF WAY MARKER, EXISTING	

NORTH ARROW

○	FOUND SEC. COR. or 1/4 COR.
+	UNFOUND SEC. COR. or 1/4 COR.
(3)	FOUND CENTER SEC.
(3)	UNFOUND CENTER SEC.

5/32" Diameter Circle No. 1 Rapidograph Pen, Or Equal.
SECTION CORNER

1/2" Diameter Circle. No. 1 Rapidograph Pen, Or Equal.
CENTER OF SECTION

5/32" Diameter Circle. No. 1 Rapidograph Pen, Or Equal.
1/4 CORNER

7-614 PARCEL BUBBLE Size 3/4" 7-614 7-614-L1

STANDARD SYMBOLS

Click here for US 60 Index

SUPERSTITION FREEWAY
VAL VISTA DR. - HIGLEY RD.
MARICOPA COUNTY

REVISIONS			
C.O. No.	DATE	BY	DESCRIPTION
5789	8-19-81	Robby J.	Chg'd. R/W Proj. No. & Sheet No.
6218	1-18-84	D.R.M.	Chg'd. Proj. No. & Sheet No. & Drwg. No.
"	"	"	Chg'd. Title Block

PROJECT NO.	BP-028-1-710
DRAWING NO.	D-T-7-788
SHEET NO.	3 of 16
DRAWN BY	—
DATE COMP.	5-21-75
SCALE	—

A

Acres	Ac
Ahead	Ahd
And	&
And Wife	et ux
And Others	et al
And Husband	et vir
Angle	∠
Approximate	Approx
Arbitrary	Arb
Asphalt	Asph
At	@
Avenue	Ave.

B

Back	Bk.
Bank Protection	B.P.
Barbed Wire	B.W.
Bearing	Brng.
Beginning	Beg.
Book	Bk
Borrow	Bor
Boulevard	Blvd.
Boundary	Bndry.
Brass Cap	B.C.
Bridge	Br.
Building	Bldg.
Bureau of Indian Affairs	B.I.A.
Bureau of Land Management	B.L.M.
Bureau of Reclaimation	B.R.

C

Calculated	Calc or C
Cattle Guard	C.G.
Center	Ctr
Center to Center	C to C
Centerline	℄
Channel	Chan.
Concrete	Conc.
Concrete Box Culvert	C.B.C.
Construction	Constr
Contractor	Cont.
Corner	Cor
Corregated Metal Pipe	C.M.P.
County	Co.
Creek	Ck
Cubic Yard	C.Y.
Culvert	Culv
Curve Data	
Curve to Spiral	C.S.
Degree of Change per 100'	a
Length of Curve	L
Radius	R
Spiral to Curve	S.C.
Spiral to Tangent	S.T.
Delta	△
Point of Curve	P.C.
Deflection (Total Curve)	I
Curve Data	
Point of Tangent	P.T.
Point of Compound Curve	P.C.C.
Point of Reverse Curve	P.R.C.
Point of Reverse Spiral	P.R.S.
Point of Intersection	P.I.
Degree of Curve	D
Tangent Length	T
Tangent to Spiral	T.S.

D

Deceleration	Decel
Deflection	Defl
Department	Dept
Detour	Det
Diameter	Dia
Distance	Dist
Ditch and Dyke	D & D
Docket	Dkt
Drawing	Dwg.
Drive	Dr
Dyke	Dk
Drainage	Drn
Drainage Easement	D.E.

E

Each	Ea
Easement	Esmt
East	E
Elevation	Elev
Embankment	Emb
Engineer	Engr
Equal	Eq or =
Equation	Equa
Excavation	Excav
Existing	Exist
Extend	Ext

F

Federal	Fed
Feet	Ft or '
Fence	Fc
Flowage Easement	F.E.
Forest	For
Found	Fnd
Frame	Fr
Freeway	Frwy
Future	Fut

G

Galvanized	Galv
Gauge	Ga
Government	Govt
Grader	Gr
Guard	Gd.

H

Headwall	Hdwl
Highway	Hwy
House	Hse.

I

Inch	In. or "
Include	Incl.
Interchange	Intcg
Iron Pipe	I.P.
Irrigation	Irr

J

Joint	Jt
Junction	Jct.

L

Left	Lt.
Length	Lgth
Line	Ln.
Linear Feet	L.F.
Local Tangent Bearing	L.T.B.

M

Manhole	M.H.
Material	Matl.
Maximum	Max
Median	Med.
Mile	Mi.
Mile Post	M.P.
Minimum	Mim
Minute	'
Miscellaneous	Misc.
Monument	Mon.
Mountain	Mt

N

National	Natl
North	N
Number	No.

O

Opening	Opng.
Outside Diameter	O.D.
Office	Off.

P

Page	Pg.
Parcel	Par.
Parkway	Pkwy
Per	/
Per Cent	%
Place	Pl
Point on Curve	POC
Point on Tangent	POT
Point on Semi-Tangent	POST
Power Line	PL
Private	Pvt.
Project	Proj.
Property	Prop.
Proposed	Propsd
Protection	Prot.

Q

Quadrant	Quad.

R

Railroad	R.R.
Range	Rng. or R.
Record	Rec. or (R)
Reinforced	Reinf.
Reinforced Concrete Pipe	R.C.P.
Required	Reqd.
Reservation	Res.
Right	Rt.
Right of Way	R/W
Road	Rd.
Roadway	Rdwy

S

Second	"
Section	Sec.
Sheet	Sht.
Skew	Sk.
Slope Easement	S.E.
South	S.
Specifications	Specs.
Square	Sq.
Square Feet	⧄
State Route	S.R.
Station	Sta
Street	St.
Subdivision	Subdiv
Survey	Sur.

T

Telegraph	Tlg.
Telephone	Tel.
Township	Twp or T
Temporary Construction Easement	T.C.E.
Traffic Interchange	T.I.
Turnout	T.O.
Typical	Typ.

U

United States Government Land Office	U.S.G.L.O.
Underground	Ungnd

V

Vertical	Vert

W

West	W
West Bound	W.B.
Warranty Deed	W.D.

Y

Yard	Yd

STANDARD ABBREVIATIONS

REDUCED SIZE
DO NOT SCALE

Click here for US 60 Index

SUPERSTITION FREEWAY
VAL VISTA DR.- HIGLEY RD.
MARICOPA COUNTY

C.O. No	DATE	BY	DESCRIPTION
5176	7-13-76	K.S.	Added Par. 7-2657-1, 7-2657-2
5349	4-9-79	K.S.	Rev'd. Areas Par. 7-2657-2
5463	10-17-79	P. Todd	Rev. Areas Par. 7-2658, 7-2659
"	"	"	Added Note (6) To Par. 7-2657-2
5603	11-30-79	P. Todd	Rev. Gross, Net, & Rem. Areas of Par. 7-2657-2
5774	3-24-81	Henri	Added Par. 7-2657-2-A
5789	8-13-81	R.J.	Rev. Owner, Total & Rem. Par. 7-2657-2A New J.R.S.
"	"	"	Listed Par. by Const. Proj. Chg'd. R/W Proj. No's. Sh. No.

REVISIONS			
C.O. No.	DATE	BY	DESCRIPTION
4340	9-11-75	W.D.S.	Revised Owner, Total & Rem. Par. 7-2661, Rem. 7-2660
4412	12-19-75	W.D.S.	Added 7-2661-1, Revised area
4530	5-20-76	W.D.S.	Rev. Area Par. 7-2664, 7-2661
4686	11-4-76	R.C.O.	Rev. Total & Rem. Lt. Areas of Par. 7-2664
5021	11-30-77	K.R.S.	Rev'd. Areas Par. 7-2658
5099	3-24-78	K.K.	Removed Note 2 From 7-2663
6005	5-14-82	R.C.O.	Add Par's. 7-2667-1 & 7-2669-1
6138	2-3-83	R.L.R.	Chng'd. W.O. date Par. 7-2661, Incl. area
"	"	"	note Par. 7-2665-1 & Total Area Par.
"	"	"	7-2667, (E.S. 15.0)
6122	3-7-83	L.B.	Added Par 7-2662-1, 7-2662-2, 7-2664-1, 7-2664-2
6163	4-18-83	R.L.R.	No Revisions Necessary on 7-2662-1(a)
6173	5-16-83	R.L.R.	Added Note 7 For Par. 7-2660.
6260	10-18-83	L.B.	Del Par 7-2664-1
6218	1-18-84	D.R.M.	Chg'd. Proj. No. & Sheet No's & Dwg. No.
"	"	"	Chg'd. Title Block
6421	9-20-84	LMP	Added Par. 7-2665-1, 7-2668-A & 7-2670-A
6601	4-4-85	LMP	Revised T.C.E. Area Par. 7-2669-1.

PROJECT NO.	BP-028-1-710
DRAWING NO.	D-7-T-788
SHEET NO.	4 of 16
DRAWN BY	ROBBY J.
DATE COMP.	8-4-81
SCALE	NO SCALE

NOTE
PARCELS LISTED ON THIS O.R.S. ARE TO BE ACQ'D FOR CONSTR. PROJ. BP-028-1-510

OWNERSHIP RECORD ACQUISITION RECORD

PARCEL NUMBER	OWNER	DESCRIPTION	TOTAL AREA	AREA GROSS INCLUDING EXISTING R/W	REQUIRED NET EXCLUDING EXISTING R/W	EASEMENT AREA	REMAINDER LEFT	REMAINDER RIGHT	SHEET NUMBER	BOARD APPROVAL	TYPE & DATE OF INSTRUMENT	RECORDED DATE	RECORDED BOOK	RECORDED PAGE
7-2275	K.A. McCullough, et ux	Pt. of S^2, Sec. 34, T.1N. R.6E. 1/2 Mile E. of Greenfield Rd.	49.88 Ac.		4.67 Ac.			45.21 Ac.	9,10	12-15-72	W.D. 11-24-72	1-4-73	9921	139
7-2657-2	Elladene Feezor, S/S	Pt. of SW^4, Sec. 33, T.1N. R.6E.	~~156.5 Ac.~~ 111.3 Ac.	~~17.2 Ac.~~ 16.6 Ac.	~~16.7 Ac.~~ 16.1 Ac.			~~94.1 Ac.~~ 94.7 Ac. (6)	7,8	8-12-80	F.O.C. 10-27-80	12-18-80	14903	822-4
7-2657-2-A	Buttrum Constr. Co.	Pt. of NW^4SW^4, Sec. 33, T.1N. R.6E.	~~94.09 Ac.~~ 10.01 Ac.		0.01 Ac.			~~94.08 Ac.~~ 10.0 Ac.	7	11-19-81	W.D. 7-6-81	12-15-81	15702	360-361
7-2658	C. Bruce Hovde, et al, Trustees	Pt. of S^2NW^4, Sec. 33, T.1N. R.6E.	~~80.0 Ac.~~ 160.00 Ac.	~~24.98 Ac.~~ 24.59 Ac.	~~24.38 Ac.~~ 23.99 Ac.		~~135.02 Ac.~~ 135.41 Ac.		7,8	7-14-80	F.O.C. 9-17-80	10-29-80	14794	1087-1089
7-2659	Desert Properties, Inc. Trustee	Pt. of S^2NE^4, Sec. 33, T.1N. R.6E.	53.3 Ac.		~~17.8 Ac.~~ 17.4 Ac.		~~35.5 Ac.~~ 35.9 Ac.		8,9	3-13-80	F.O.C. 4-28-80	5-20-80	14429	450-452
L-1	Wayne Freeman	Pt. of S^2NE^4, Sec. 33, T.1N. R.6E.												
7-2660	Robert E. Cork, et ux	Pt. of $W^2W^2SE^4$, Sec. 33, T.1N. R.6E.	39.8 Ac.		4.6 Ac. (7)			35.2 Ac.	8	3-3-76	W.D. 1-12-76	3-19-76	11593	168-9
L-1	H.K. Beebe	Pt. of $W^2W^2SE^4$, Sec. 33, T.1N. R.6E.								"	"	"	"	"
7-2661	Marion M. Weary, et ux, Trustees, et al	Pt. of $E^2W^2SE^4$, Sec. 33, T.1N. R.6E.	~~15.9 Ac.~~ 19.9 Ac.		~~4.0 Ac.~~ 2.0 Ac.			~~13.9 Ac.~~ 17.9 Ac.	8	10-4-77	W.D. 5-23-77	10-25-77	12506	798-9
7-2661-1	Paul C. Redner, et al	Pt. of $E^2E^2W^2SE^4$, Sec. 33, T.1N. R.6E.	12.0 Ac.		2.0 Ac.			10.0 Ac.	8	4-13-77	W.D. 11-1-76	5-11-77	12214	844-5
7-2662	Minnesota Title Co., Tr., Tr. # 692	Pt. of E^2SE^4, Sec. 33, T.1N. R.6E.	42.0 Ac.		4.4 Ac.			37.6 Ac.	8,9	11-23-77	W.D. 8-16-77	12-13-77	12596	1225-1226
L-1	John H. Bloomer	Pt. of E^2SE^4, Sec. 33, T.1N. R.6E.												
7-2663	U.S.A. (S.R.P.)	Pt. of E^2E^2, Sec. 33, T.1N. R.6E.			2.00 Ac.				9	1-16-79	Esmt. 12-5-78	1-29-79	13406	11-12
7-2664	Harrell H. Boyster	Pt. of $SE^4NE^4NE^4SE^4$, Sec. 33, T.1N. R.6E.	~~21.0 Ac.~~ 27.9 Ac.	~~9.2 Ac.~~ 9.3 Ac.	~~8.2 Ac.~~ 8.3 Ac.		~~9.9 Ac.~~ 16.8 Ac.	~~1.9 Ac.~~ 1.8 Ac.	9	10-26-77	W.D. 9-27-77	12-7-77	12586	815-6
7-2665	C. Max Killian, Trustee	Pt. of NW^4, Sec. 34, T.1N. R.6E.	160.7 Ac.	24.84 Ac.	24.35 Ac.		135.86 Ac.		9,10	10-4-77	W.D. 8-26-77	12-9-77	12589	717-8
7-2666	Willis Sanderson, et ux	Pt. of W^2SW^4, Sec. 34, T.1N. R.6E.	17.9 Ac.	8.5 Ac.	8.1 Ac.			9.4 Ac.	9	2-16-78	W.D. 1-25-78	3-9-78	12759	1262-1263
7-2667	K.A. Mc Cullough, et ux	Pt. of E^2SW^4, Sec. 34, T.1N. R.6E.	44.9 Ac.		3.8 Ac.			41.1 Ac.	9,10	5-31-77	W.D. 4-8-77	6-16-77	12272	1075-6
(1) 7-2668	James Macchiaroli	Pt. of S^2NE^4, Sec 34, T.1N. R.6E.	80.7 Ac.	25.05 Ac.	24.54 Ac.		55.65 Ac.		10,11	7-14-80	F.O.C. 8-14-80	9-29-80	14719	972-5
7-2669	Talmage A. Barney, et al	Pt. of N^2SE^4, Sec. 34, T.1N. R.6E.	79.9 Ac.	17.2 Ac.	16.7 Ac.			62.7 Ac.	10,11	11-9-76	W.D. 11-4-76	12-2-76	11970	615-6
L-1	Tom Townsend	Pt. of N^2SE^4, Sec. 34, T.1N. R.6E.												
7-2667-1	TITLE INS. CO. of MINNESOTA, TRUSTEE, TRUST NO. 2141	Pt. of NE^4SW^4, Sec. 34, T.1N. R.6E.	33.1 Ac.			T.C.E. 0.25 Ac.		33.1 Ac.	9,10	2-9-83	T.C.E. 1-12-83	NOT	RECORDED	
7-2669-1	T.D. BARNEY, et al	Pt. of NW^4SE^4, Sec. 34, T.1N. R.6E.	61.5 Ac			T.C.E. 0.25 Ac.		61.5 Ac.	10,11	2-9-83	T.C.E. 1-13-83	NOT	RECORDED	
7-2662-1	Transamerica Title Co., Trustee	Pt. of E^2 SE^4, Sec. 33, T.1N. R.6E.	19.0 Ac.		3.6 Ac.			15.4 Ac.	8,9	10-6-83	W.D. Spc. 8-3-83	11-9-83	83	451603
7-2662-2	Centennial Capital Fund	Pt. of E^2 SE^4, Sec. 33, T.1N. R.6E.	48.8 Ac.		Access	Rights	Only		9	12-23-83	QCD 7-8-83	12-30-83	83	524691
~~7-2664-1~~	~~City of Mesa~~	~~Pt. of E^2 NE^4, Sec 33, T.1N. R.6E.~~			~~3300 ⊕~~				~~9~~	~~9-9-83 DELETED~~	~~DED I.C. 8-2-83 10-18-83~~	NOT		REC.
7-2664-2	William S. Levine, et al	Pt. of NE^4 SE^4, Sec 33, T.1N. R.6E.	1.2 Ac.		1.2 Ac.				9		C.D.C. 11-4-83	11-15-83	83	457450
7-2665-1	Killian Ranches	Pt. of SW^4NW^4. Sec. 34, T.1N. R.6E.	135.86 Ac.			~~T.C.E. 0.06 Ac.~~ T.C.E. 0.18 Ac.	135.86 Ac.		9	6-22-84	T.C.E. 5-15-84	not re	corded	
7-2668-A	James Macchiaroli	Pt. of SW^4NE^4, Sec. 34, T.1N. R.6E.	55.65 Ac.			T.C.E. 0.06 Ac.	55.65 Ac.		10	5-31-84	T.C.E. 4-20-84	not recorded		
7-2670-A	Area Proposed as Exch. of R/W ~~Valley Citrus Packing Co., et al~~	Pt. of SW^4NW^4. Sec. 35. T.1N. R.6E.	201.5 Ac.			T.C.E. 0.06 Ac.	67.7 Ac.	133.8 Ac.	11	6-22-84	T.C.E. 5-24-84	not re	corded	

(1) See parcel 7-2677 for additional ownership

(6) Includes 0.61 Ac. of uneconomic remnant

(7) Parcel 7-2660-Net Area includes 0.61 Ac. of Excess R/W.

CHECKED BY

HARD COPY

BRUNING 44.512

REDUCED SIZE DO NOT SCALE

SUPERSTITION FREEWAY
VAL. VISTA DR. - HIGLEY RD.
MARICOPA COUNTY

Click here for US 60 Index

REVISIONS			
C.O. No.	DATE	BY	DESCRIPTION
5789	8-11-81	Robby J.	Chg'd. R/W Proj. No., Rev'd. R/W & Constr. Proj.
"	"	"	Limits, Chg'd. Sheet No.
6005	5-21-82	R.C.O.	Add T.C.E. (1982) Rt. 733± (48th St.)
6134	3-4-83	R.L.R.	Chg'd. Eng. Constr. Proj. No. & Sec. C&S (509)
6184	6-6-83	R.L.R.	Added Constr. Proj. Limits, etc. C&S (509)
6218	1-20-84	DRM.	Chg'd. Proj. No. & Sheet No's. & Drwg. No.
"	"	"	Chg'd. Title Block
6421	3-29-84	LMF	Added T.C.E. Lt. P.O.T. 734± & 760±
6601	6-6-84	LMF	Added T.C.E. Lt. P.O.T. 716+00 & P.O.T. 725+15

PROJECT NO.	BP-028-1-710
DRAWING NO.	D-7-T-788
SHEET NO.	6 of 1[illegible]
DRAWN BY	D.E.M.
DATE COMP.	5-21-75
SCALE	1" = 500'
CONSULTANT	B., C., M. & N.

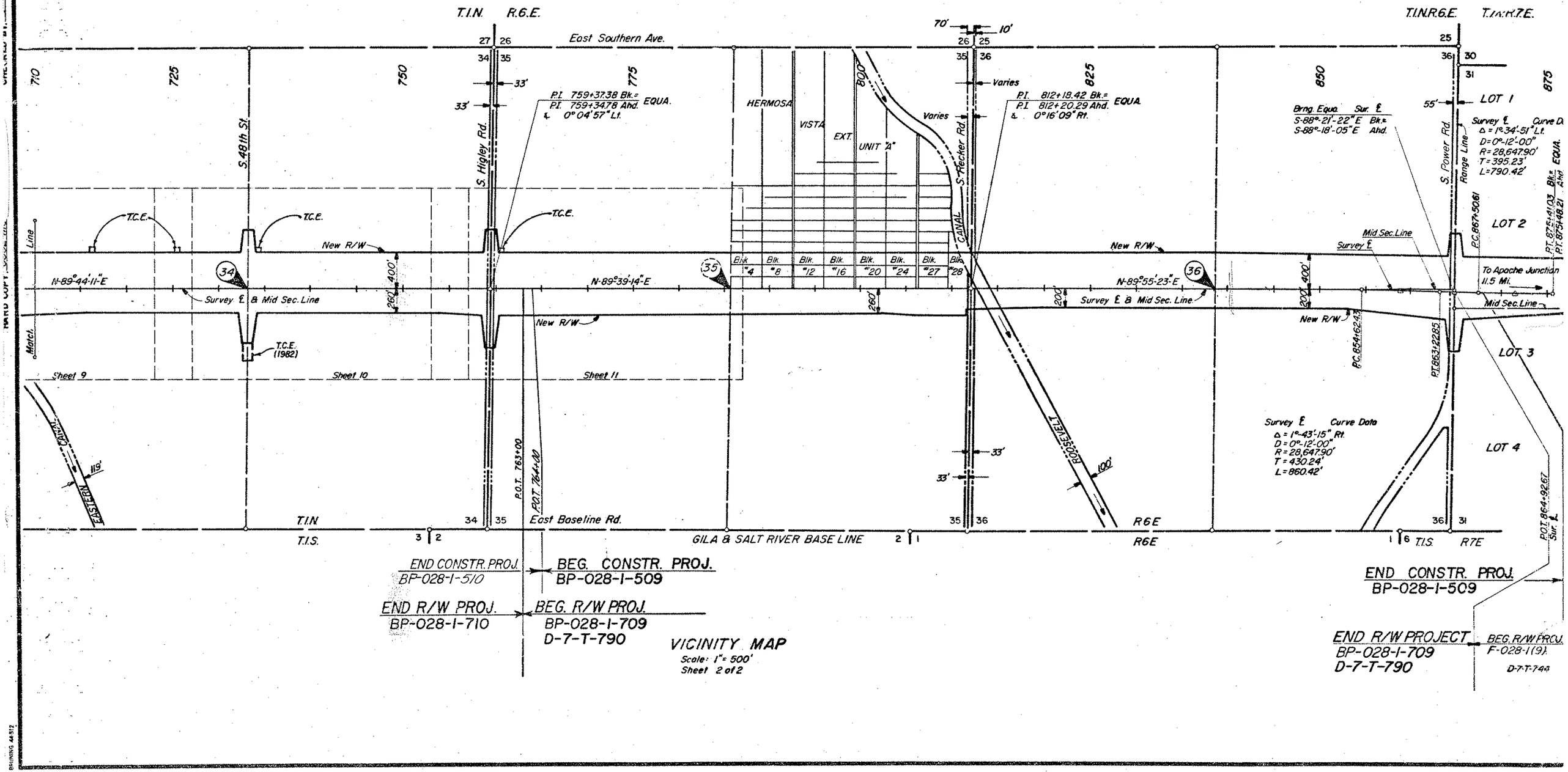

VICINITY MAP
Scale: 1" = 500'
Sheet 2 of 2

SUPERSTITION FREEWAY
VAL VISTA DR. - HIGLEY RD.
MARICOPA COUNTY

Click here for US 60 Index

REVISIONS			
C.O. No.	DATE	BY	DESCRIPTION
4530	5-18-76	WDS	Added New R/W Rt. 703+40±
4686	11-4-76	R.C.O.	Added End Constr. Proj. F-028-1(13)
5448	9-5-79	R.L.R.	Called out Utility & Constr. Proj. F-028-1-606
"	"	"	C.&S.
5463	10-17-79	P.Todd	Rev. Grade Separation R/W at S. 40th St.
5658	8-27-80	M.R.R.	Revise Beginning of R/W Proj. To Correspond W/ End
"	"	"	of Constr. Proj. F-028-1-505, Sta. 552+20.
5741	2-5-81	R.L.R.	Changed dimensions on rt. sheet outlines of
"	"	"	9. Clarified R/W & Constr. Projs. limits, etc.
"	"	"	C.&S. 506.
5774	3-24-81	H.N.R.	REVD. NEW R/W RT. 655±.
5789	8-6-81	Robby J.	Rev'd End Proj. (8) & Added (24)., Chg'd. R/W Proj.
" "	" "	" "	No's & Sheet No.
6122	2-3-83	L B	Added New R/W (1983) Rt. 700 & North of T.I.
"	"	"	on Greenfield Rd.
6134	2-9-83	R.L.R.	Added 39th St. G.S. Chg'd. Constr. Proj. No.
"	"	"	C.&S. (510)
6184	6-6-83	R.L.R.	Added Subd. Plats Lt. 670±. C.&S. (509)
6260	10-18-83	L B	Rev R/W North of Greenfield Rd. T.I.
6218	1-5-85	B.R.M.	Chg'd. Proj. No. & Sheet No. & Drwg. No.
"	"	"	Chg'd. Title Block
6421	3-29-84	L.M.F.	Added T.C.E. Lt. P.O.T. 707±.

PROJECT NO.	BP-028-1-710
DRAWING NO.	D-7-T-788
SHEET NO.	5 of 16
DRAWN BY	D.E.M.
DATE COMP.	5-21-75
SCALE	1" = 500'
CONSULTANT	B., C., M. & N.

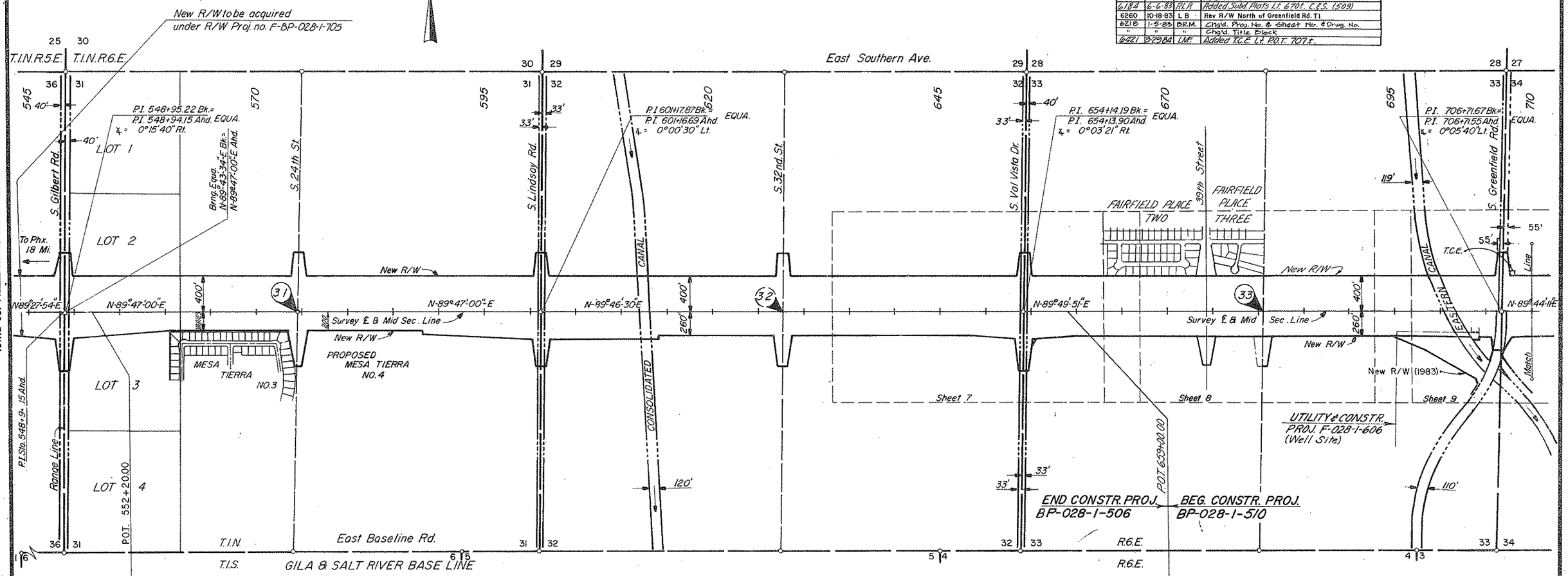

NOTE:
See Plan Sheets For Storm Drainage Channel.

VICINITY MAP
Scale: 1" = 500'
Sheet 1 of 2

REDUCED SIZE DO NOT SCALE

CHECKED BY.
HARD COPY 6392 M4 6392 M8 Revised 12-74
BRUNING 44-512

Click here for US 60 Index

SUPERSTITION FREEWAY
VAL VISTA DR. - HIGLEY RD.
MARICOPA COUNTY

REVISIONS			
C.O.No.	DATE	BY	DESCRIPTION
6218	1-20-84	D.R.M.	Chg'd. Proj. No. & Sheet No. & Drwg. No.
"	"	"	Chg'd. Title Block.
"	"	"	Rev'd. Par. Insert

REVISIONS			
C.O. No.	DATE	BY	DESCRIPTION
4340	9-11-75	WDS	Revised Par. Insert Par. 7-2661
4357	9-30-75	WDS	Revised Access Control SE 1/4 Val Vista Dr.
"	"	"	Revised Par. Insert Par. 7-2664
4412	12-4-75	WDS	Revised Par. Insert Par. 7-2661 Revised Access
"	"	"	Control Rt. Val Vista Dr. & Par. Insert 7-2658-1
4686	11-4-76	R.C.O.	Revised Par. Insert Par. 7-2664
5021	12-9-77	K.S.	Revd. Par. Insert

PROJECT NO.	BP-028-1-710
DRAWING NO.	D-7-T-788
SHEET NO.	7 of 16
DRAWN BY	R.P. & D.E.M.
DATE COMP.	5-21-75
SCALE	1" = 100'
CONSULTANT	B., C., M. & N.

END R/W PROJ. F-028-1(8) D-7-T-745 — BEG. R/W PROJ. BP-028-1-710
END CONSTR. PROJ. BP-028-1-506 — BEG. CONSTR. PROJ. BP-028-1-510

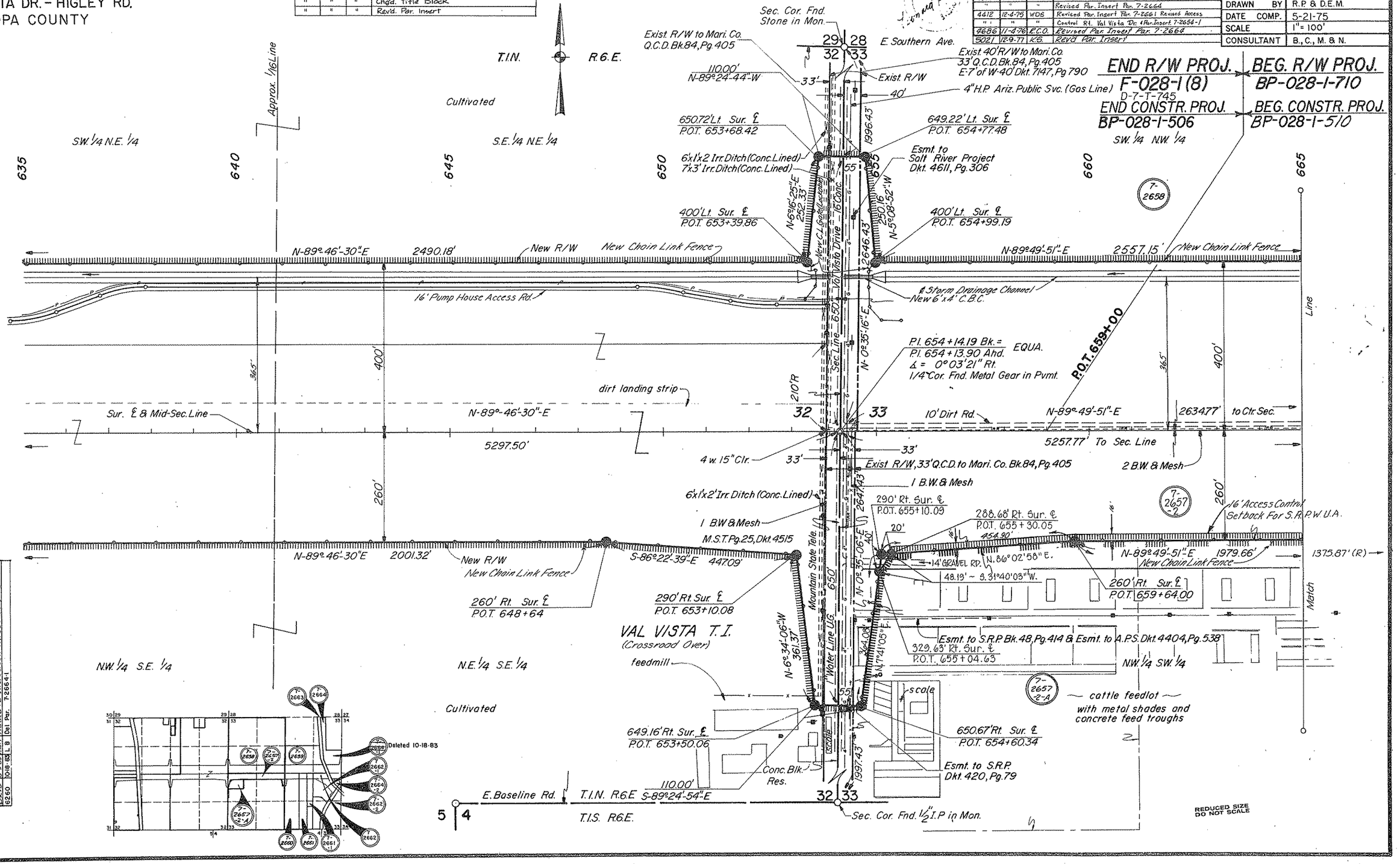

5340	4-9-79	K.S.		Revd. quantities for - data's, dwg. par. insert.
5025	10-17-78	Rev.		Rev. Par. Insert for T-1788, T-1789.
5764	2-5-81	R.L.A.		Added fencing gates, channel, structure.
5824	6-30-81	R.L.A.		Clarify access rt. & Chanel. (Incl.) Incl. Par. Ins.
5789	8-11-81	Robby		Rev'd R/W Proj. No. & Limits; Chg'd Sheet No.
5923	12-8-80	R.C.O.		Par. Ins. 7-2637-2-A & Plan & Prof.
6154	2-9-83	R.L.A.		Const. exp. T.I. Added Cont. & Fence, etc.
"	"	"		C.F.S. 6200
6122	3-7-83	L.B.		Rev. Parcel Insert, Add Par. 726621, 726622, 726664-1,
"	"	"		726664-2
6219	8-9-83	R.L.A.		Added 4" R.C. Section & Rt. 6600'. C.F.S. 5019
6260	10-18-83	L.B.		Del. Par. 726641

HARD COPY 6392 M8 Revised 12-74
CHECKED BY Ted Kaminski
BRUNING 44-312

Click here for US 60 Index

SUPERSTITION FREEWAY
VAL VISTA DR. - HIGLEY RD.
MARICOPA COUNTY

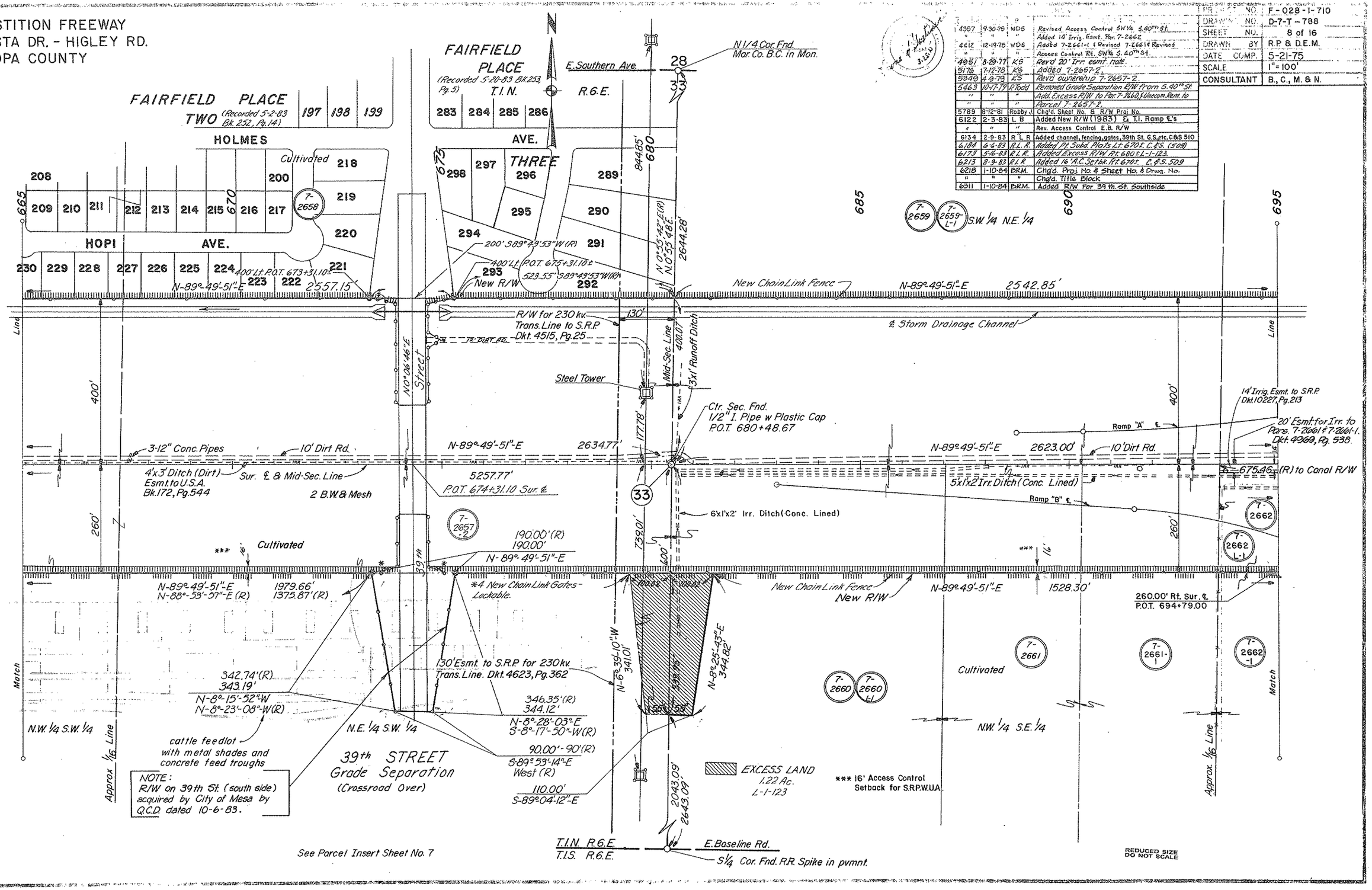

4557	9-30-78	WDS	Revised Access Control SW¼ S.40th St.
"	"	"	Added 14' Irrig. Esmt. Par. 7-2662
4612	12-19-78	WDS	Added 7-2661-1 & Revised 7-2661 & Revised Access Control Rt. SW¼ S. 40th St.
4951	8-29-77	KG	Rev'd 20' Irr. esmt. note.
5176	7-12-78	KG	Added 7-2657-2.
5340	4-9-79	KS	Rev'd ownership 7-2657-2.
5463	10-17-79	P.Todd	Removed Grade Separation R/W from S.40th St.
"	"	"	Add. Excess R/W to Par. 7-2660, & Unecom. Rem. to Parcel 7-2657-2.
5789	8-12-81	Robby J.	Chg'd. Sheet No. 8 R/W Proj. No.
6122	2-3-83	L. B.	Added New R/W (1983) & T.I. Ramp ℄'s
"	"	"	Rev. Access Control E.B. R/W
6134	2-9-83	R. L. R.	Added channel, fencing, gates, 39th St. G.S., etc. C&S 510
6184	6-6-83	R.L.R.	Added Pt. Subd. Plots Lt. 670± C.&S. (509)
6173	5-16-83	R.L.R.	Added Excess R/W Pt. 680± L-1-123.
6213	8-9-83	R.L.R.	Added 16' A.C. Setbk. Pt. 670± C.&S. 509
6218	1-10-84	B.R.M.	Chg'd. Proj. No. & Sheet No. & Drwg. No.
"	"	"	Chg'd. Title Block
6311	1-10-84	B.R.M.	Added R/W for 39th St. Southside

PROJECT NO.	F-028-1-710
DRAWING NO.	D-7-T-788
SHEET NO.	8 of 16
DRAWN BY	R.P. & D.E.M.
DATE COMP.	5-21-75
SCALE	1" = 100'
CONSULTANT	B., C., M. & N.

HARD COPY 6392 M8 Revised 12-74

CHECKED BY Ted Kane

Click here for US 60 Index

SUPERSTITION FREEWAY
VAL VISTA DR. - HIGLEY RD.
MARICOPA COUNTY

REVISIONS			
C.O.No.	DATE	BY	DESCRIPTION
6218	2-1-84	D.R.M.	Chg'd. Proj. No. & Sheet No's & Drwg. No.
"	"	"	Chg'd. Title Block
6372	2-1-84	D.R.M.	Removed Exist. R/W Along Greenfield Rd. South
6421	3-20-84	L.M.F.	Added T.C.E. Lt. P.O.T. 707+59.76.
6601	6-6-84	L.M.F.	Added T.C.E. Lt. P.O.T. 716+00.

REVISIONS			
C.O. No.	DATE	BY	DESCRIPTION
4308	7-30-75	WDS	Revised Dist. Out Rt. Sta. 695+ to 260' from ℄
4357	11-7-75	WDS	Added 16' Irrig. Esmt. to Par. 7-2662
4412	12-4-75	WDS	Revised Esmt. Callouts to R.W.C.D & Ungnd. Pipe for Irr.
4530	5-18-76	WDS	Added New R/W Rt. Par. 7-2664 for Well Site
4951	6-29-77	KG	Revd 20' Irr. esmt. note.
5014	11-9-77	KG	Revd R/W bearings Lt. 707±
5440	7-5-79	R.L.R.	Added well structure to Lt & Fencing around well site. Also added Sec Rd. (Dirt) NE of Eastern Canal. C.E.S. (11-606)
5463	10-17-79	P. Todd	Revised distance on R/W Line Left to 2542.85.
5497	11-15-79	R.L.R.	Removed dische structure, well pad, low fence around wellsite. Added C.L. Fence around well site. (Proposed F.R.C. 1-606)
"	"	"	
5789	8-12-81	Robby J.	Changed Sheet No. & R/W Proj. No.
6025	5-21-82	R.C.O.	Add Par 7-2667-1
6122	2-3-83	L.B.	Added Par 7-2662-1, 7-2662-2, 7-2664-1, 7-2664-2,
"	"	"	Added New R/W Rt. 700±, Lt. 706±, T.I. Ramp ℄'s
"	"	"	Revised Access Control E.B. R/W
6134	2-9-83	R.L.R.	Added channel, fencing, T.O.s, gates, etc. C&S 510
6260	10-18-83	L.B.	Del Par 7-2664-1, Rev Exist R/W Lt. 706±

PROJECT NO.	BP-028-1-710
DRAWING NO.	D-7-T-788
SHEET NO.	9 of 16
DRAWN BY	R.P. & D.E.M.
DATE COMP.	5-21-75
SCALE	1" = 100'
CONSULTANT	B., C., M. & N.

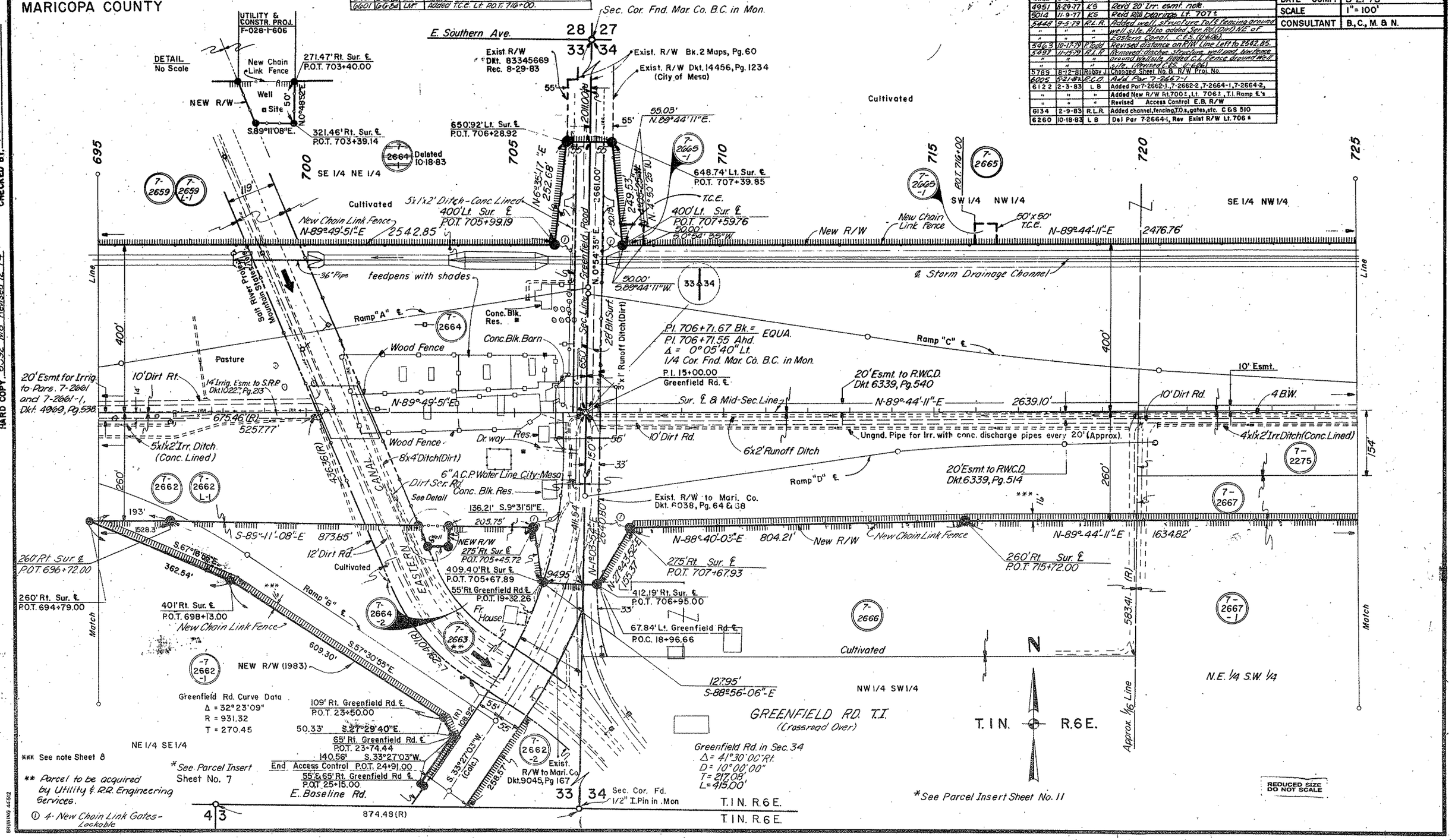

Click here for US 60 Index

SUPERSTITION FREEWAY
VAL VISTA DR.- HIGLEY RD.
MARICOPA COUNTY

REVISIONS			
C.O. No.	DATE	BY	DESCRIPTION
44112	12-4-75	WDS	Revised Dirt Rds., Rt. 733+10 & 10' Esmt. to R.W.C.D. 7-2665
5789	8-12-81	Robby J.	Changed Sheet No. & R/W Proj. No.
6005	5-21-82	R.D.C.	Add T.C.E. (1982) & Rev.'s 7-2667-1 & 7-2669-1
6122	8-3-83	L.B.	Added Ramp "C" ℄, Rev. Access Cont. E.B. R/W
6134	8-9-83	R.L.R.	Added Channel, fencing, gates etc.
6216	2-1-84	D.E.M.	Chg'd. Proj. No. & Sheet No's. & Drwg. No.
"	"	"	Chg'd Title Block
6421	3-30-84	L.M.F.	Added T.C.E. Lt. P.O.T. 733+96.53.
6601	6-6-84	L.M.F.	Added T.C.E. Lt. P.O.T. 725+15.

PROJECT NO.	BP-028-1-710
DRAWING NO.	D-7-T-788
SHEET NO.	10 of 16
DRAWN BY	R.P. & D.E.M.
DATE COMP.	5-21-75
SCALE	1" = 100'
CONSULTANT	B., C., M. & N.

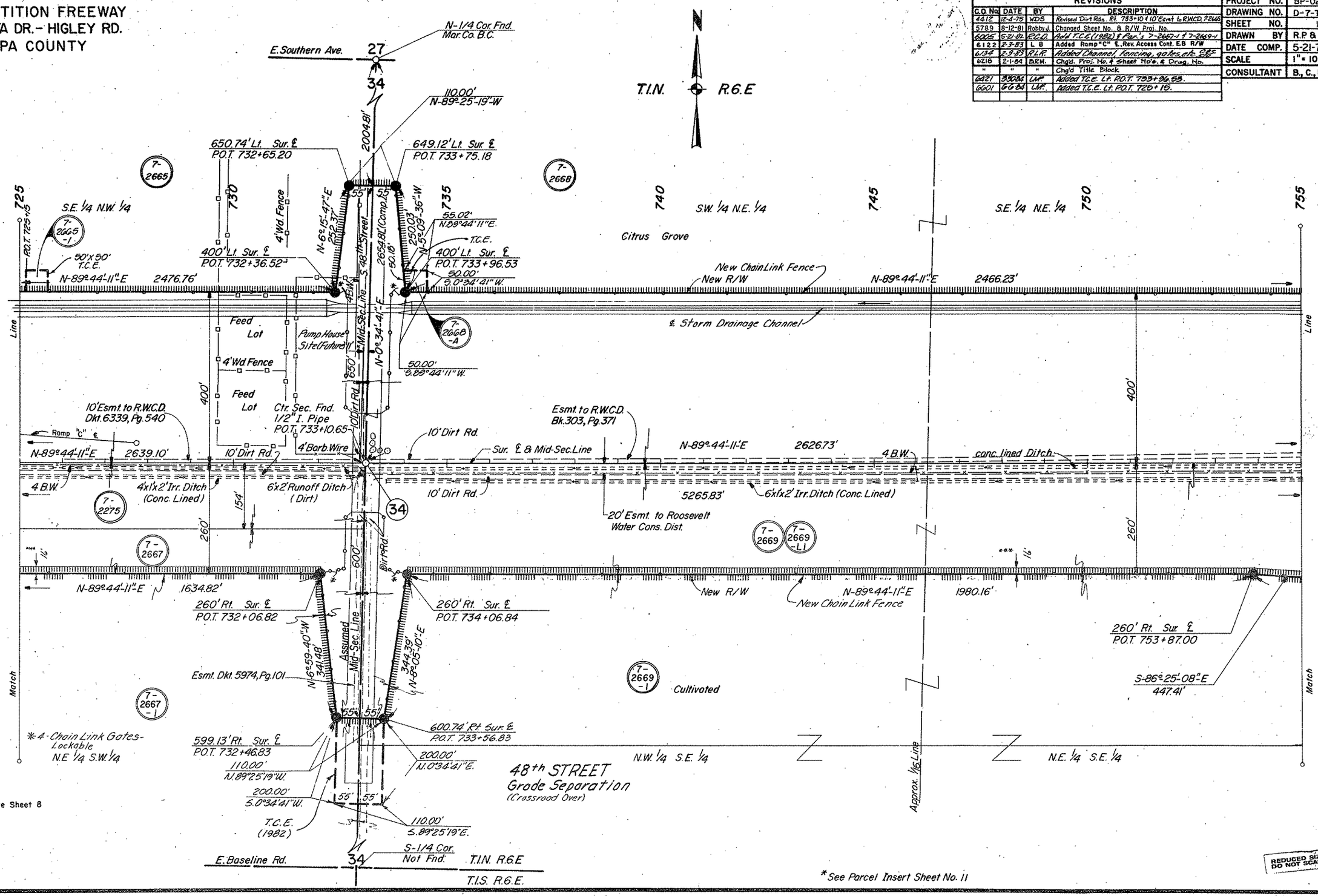

HARD COPY 6392 MB Revised 12-74

CHECKED BY

BRUNING 44-512

Click here for US 60 Index

SUPERSTITION FREEWAY
VAL VISTA DR. - HIGLEY RD.
MARICOPA COUNTY

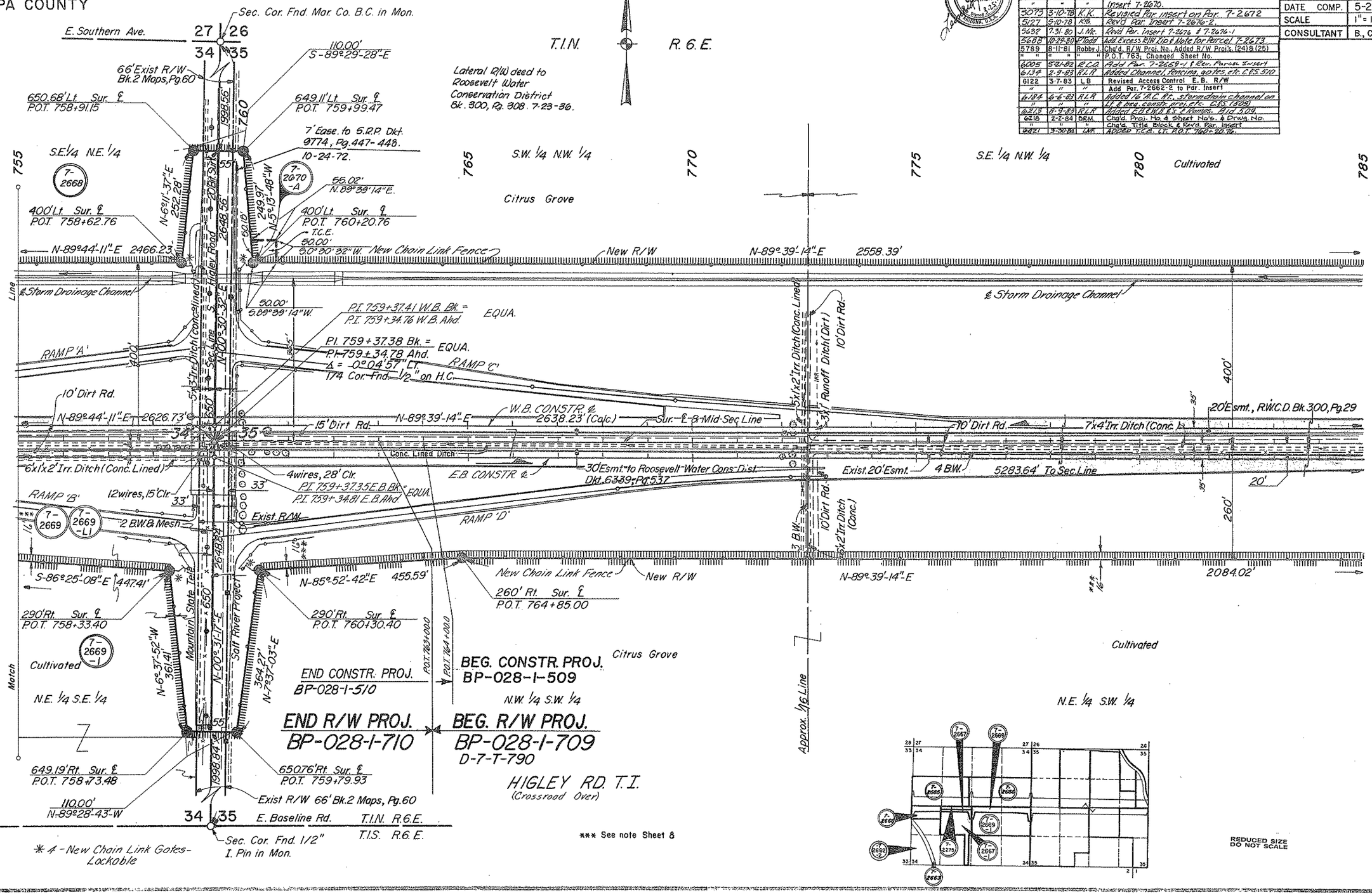

REVISIONS			
C.O. No.	DATE	BY	DESCRIPTION
4778	4-5-77	K.S.	Revised Par. Insert
5021	11-30-77	K.S.	Revised Par. Insert.
5045	1-23-78	K.G.	Added 7' Ease. & note to 7-2670. Revd. Par.
"	"	"	Insert 7-2670.
5073	3-10-78	K.K.	Revised Par. insert on Par. 7-2672
5127	5-10-78	K.S.	Revd. Par. Insert 7-2676-2.
5632	7-31-80	J.Mc.	Revd. Par. Insert 7-2674 & 7-2674-1
5688	10-27-80	P.Todd	Add Excess R/W Lse & Note for Parcel 7-2673
5789	8-11-81	Robby J.	Chg'd. R/W Proj. No., Added R/W Proj's. (24) & (25)
"	"	"	" P.O.T. 763; Changed Sheet No.
6005	5-21-82	R.C.C.	Add'l Par. 7-2659-1 & Rev. Parcel Insert
6134	2-9-83	R.L.R.	Added Channel, fencing, gates, etc. C.F.S. 510
6122	3-7-83	L.B.	Revised Access Control E.B. R/W
"	"	"	Add Par. 7-2662-2 to Par. Insert
6184	6-6-83	R.L.R.	Added 16' N.C. Rt. stormdrain channel on
"	"	"	Lt & Beg. const. proj. etc. C.F.S. (509)
6213	12-9-83	R.L.R.	Added E.B. W.B. & E.B. & Ramps. F.A.P. 509
6218	2-2-84	D.R.M.	Chg'd. Proj. No. & Sheet No's. & Drwg. No.
"	"	"	Chg'd. Title Block & Rev'd. Par. Insert
6421	3-30-86	L.M.R.	Added T.C.E. Lt. P.O.T. 760+20.76.

PROJECT NO.	BP-028-1-710
DRAWING NO.	D-7-T-788
SHEET NO.	11 of 16
DRAWN BY	R.P. & D.E.M.
DATE COMP.	5-21-75
SCALE	1" = 100'
CONSULTANT	B., C., M. & N.

CHECKED BY: Ted Kanda

HARD COPY 6392 M8 Revised 12-74