Click here for US 60 Index



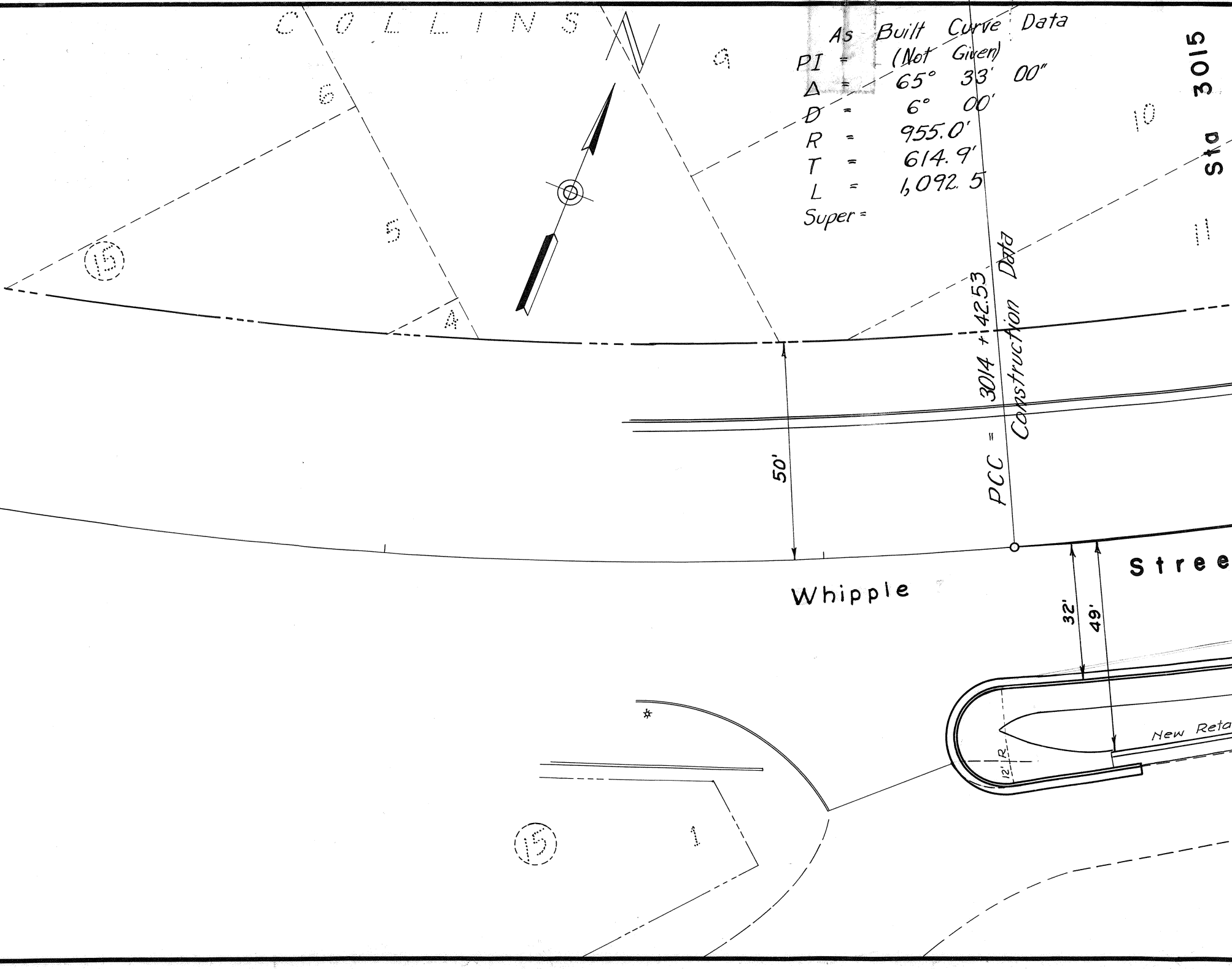
COLLINS
9
6
5
4
15
10
11
Sta 3015
PCC = 3014 + 42.53
Construction Data
50'
Whipple
Stree
32'
49'
New Reta
12' R
15
1

As Built Curve Data
PI = (Not Given)
Δ = 65° 33' 00"
D = 6° 00'
R = 955.0'
T = 614.9'
L = 1,092.5'
Super =

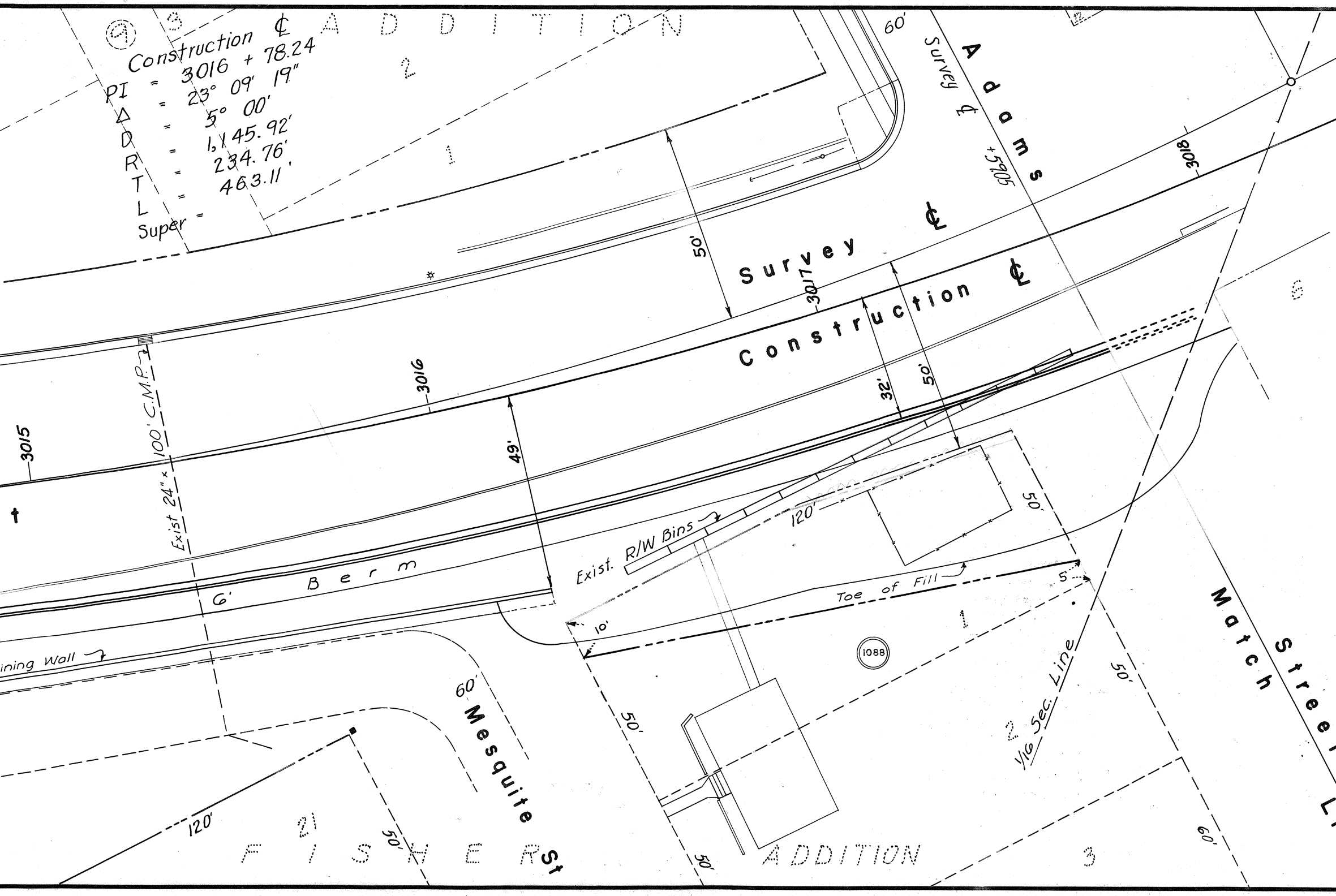
⑨
Construction ℄
PI = 3016 + 78.24
Δ = 23° 09' 19"
D = 5° 00'
R = 1,145.92'
T = 234.76'
L = 463.11'
Super =
ADDITION
3
2
1
60'
Survey ℄ Adams
3016+59.05
Adams
3018
Survey ℄
Survey
Construction ℄
Construction
3017
3016
3015
50'
50'
32'
49'
Exist 24" × 100' C.M.P.
6'
Berm
Exist. R/W Bins
120'
50'
Toe of Fill
5'
10'
1
1088
2
1/16 Sec. Line
50'
Match
Street
60'
Mesquite
Retaining Wall
120'
21
50'
FISHER St
50'
ADDITION
3
60'
6

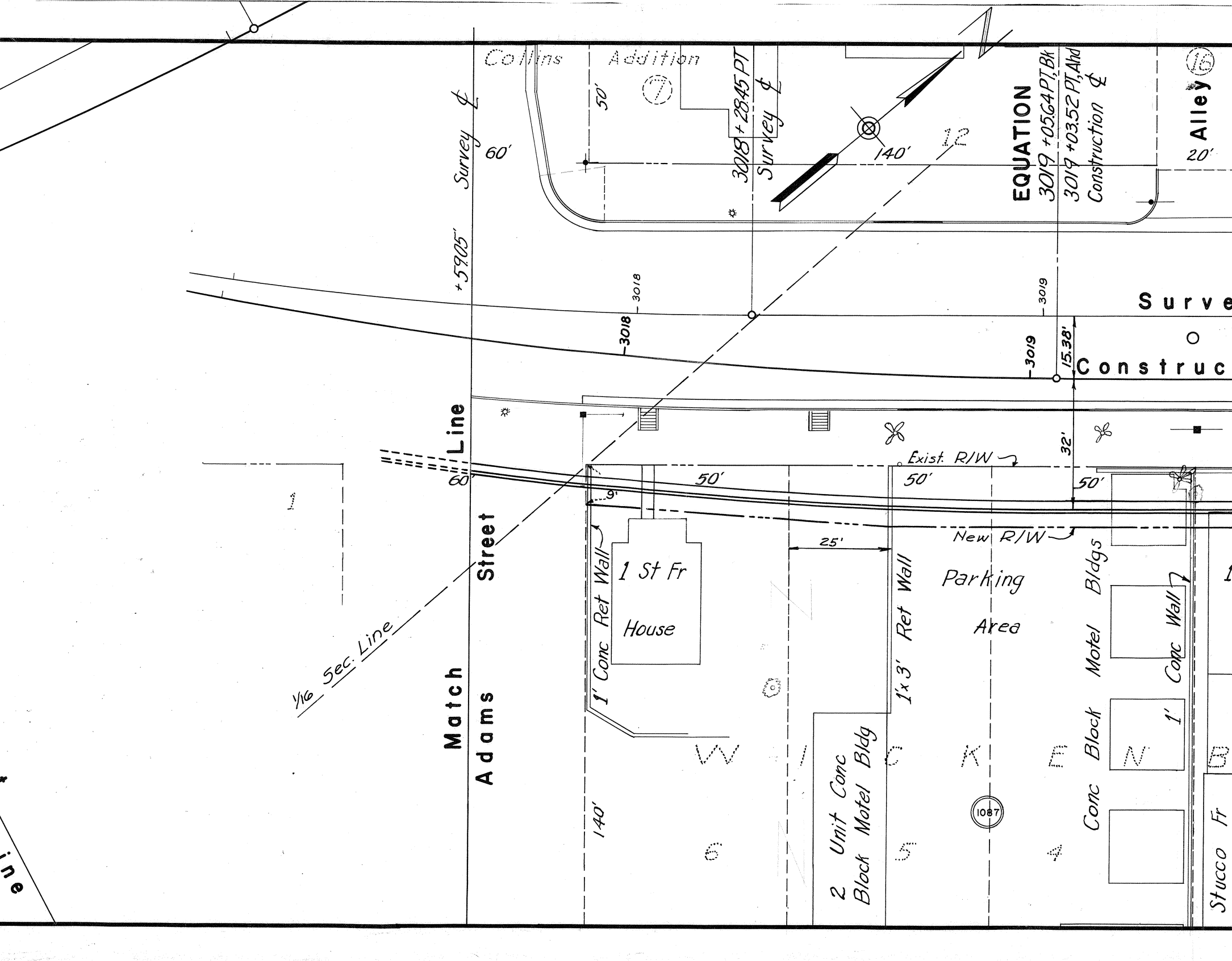
Collins Addition
7
50'
Survey ℄
60'
+59.05'
3018+28.45 PT
Survey ℄
140'
12
EQUATION
3019+05.64 PT,Bk
3019+03.52 PT,Ahd
Construction ℄
Alley
20'
16
3018
3019
Surve
Construc
15.38'
32'
Exist. R/W
50'
50'
50'
9'
New R/W
25'
1' Conc Ret Wall
1 St Fr
House
1x3' Ret Wall
Parking
Area
Conc Block Motel Bldgs
1' Conc Wall
2 Unit Conc
Block Motel Bldg
W I C K E N B
1087
6
5
4
140'
1
Match Line
60'
Adams Street
1/16 Sec. Line
Stucco Fr
ine

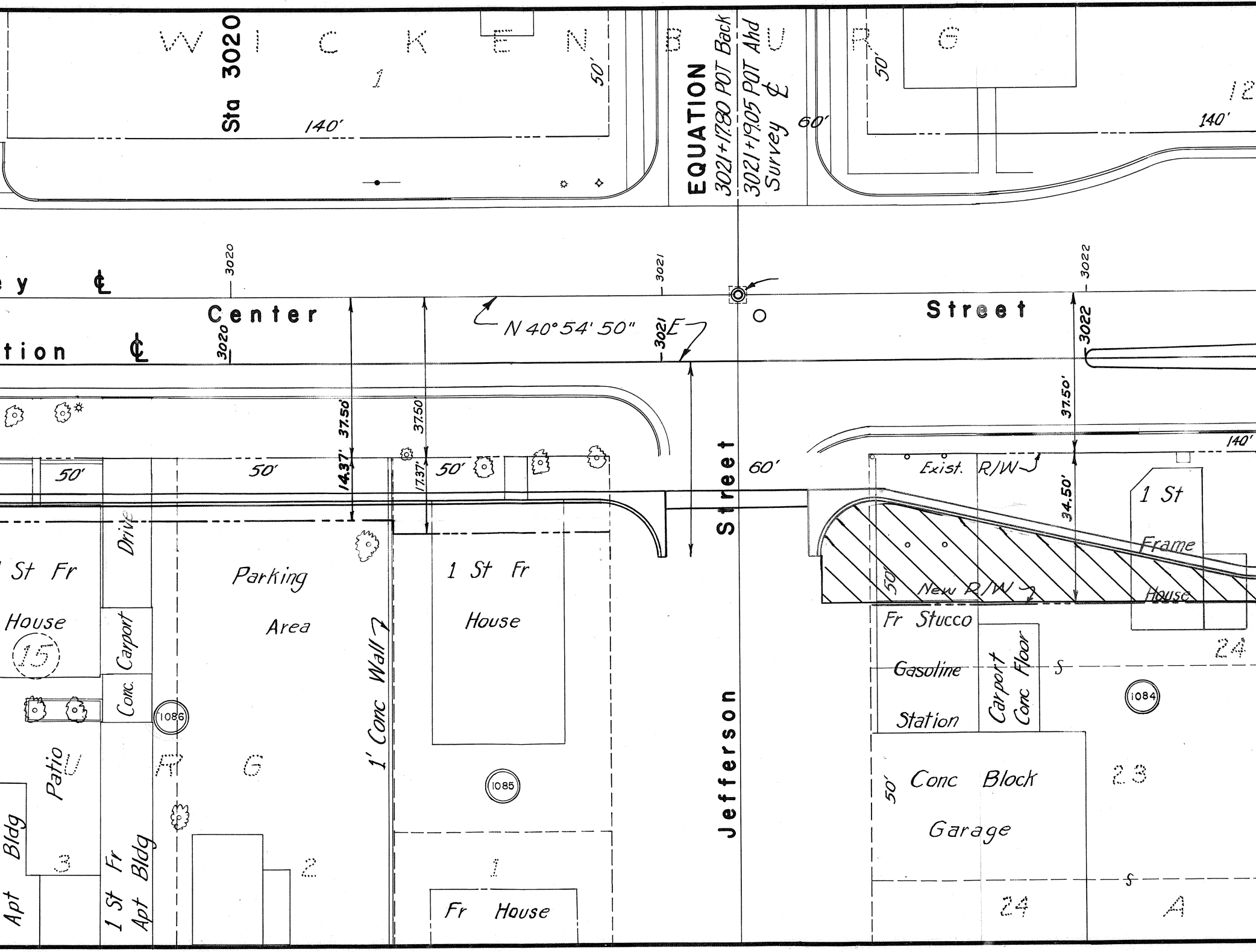
W I C K E N B U R G
Sta 3020
1
50'
140'
EQUATION
3021+17.80 POT Back
3021+19.05 POT Ahd
Survey ℄
60'
50'
12
140'
ey ℄
tion ℄
3020
3020
3021
3021
3022
3022
Center
Street
N 40°54'50" E
37.50'
37.50'
37.50'
14.37'
17.37'
34.50'
50'
50'
50'
Drive
1 St Fr
House
15
Carport
Conc.
Patio
Apt Bldg
3
1 St Fr
Apt Bldg
1086
Parking
Area
R G
2
1' Conc Wall
1 St Fr
House
1085
1
Fr House
Jefferson Street
60'
Exist. R/W
New R/W
50'
1 St
Frame
House
140'
24
Fr Stucco
Gasoline
Station
Carport
Conc Floor
S
1084
50'
Conc Block
Garage
23
S
24
A

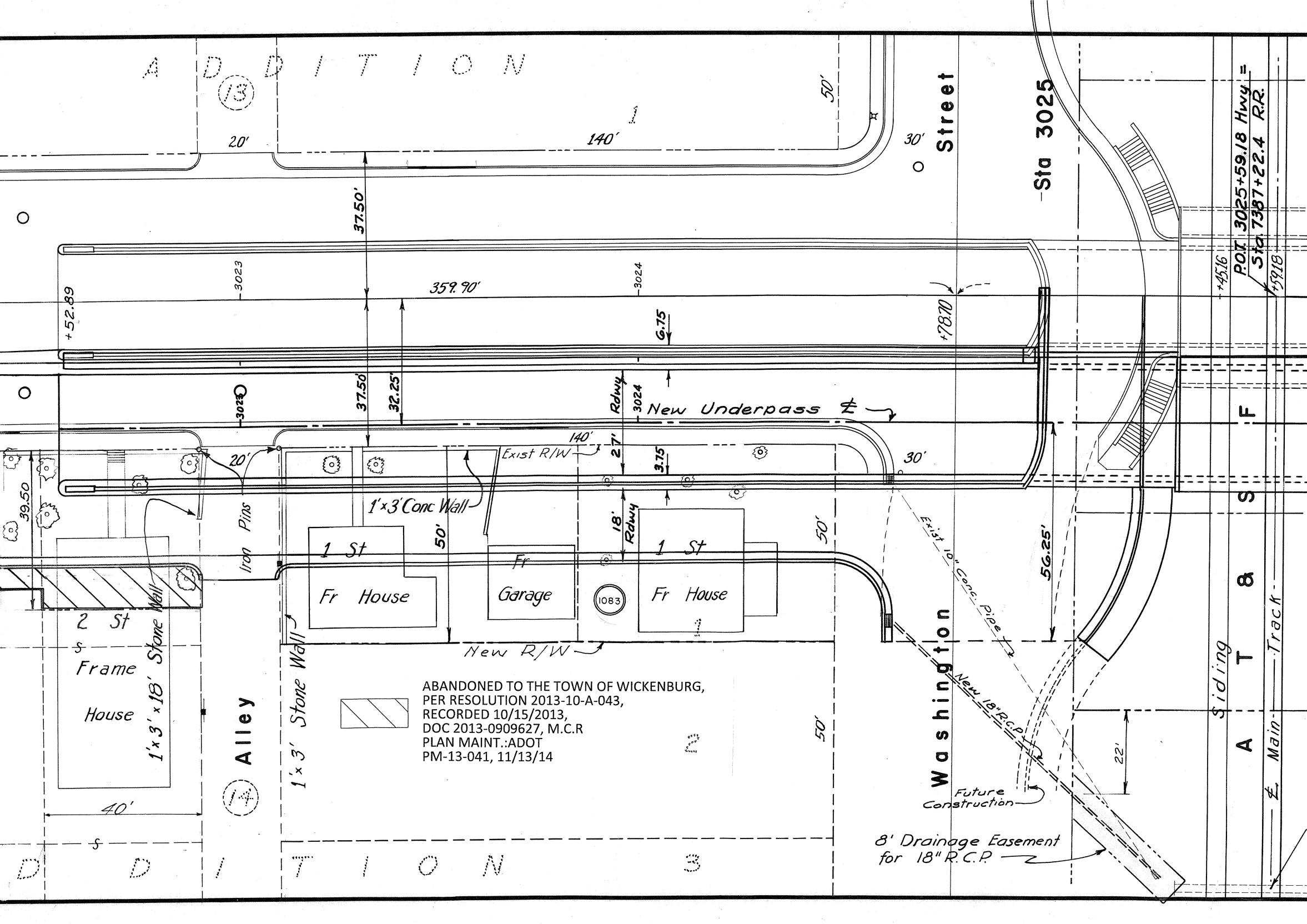
ADDITION
13
1
20'
140'
50'
30'
Street
Sta 3025
P.O.T. 3025+59.18 Hwy =
Sta 7387+22.4 R.R.
+45.16
+59.18
3023
359.90'
3024
+52.89
+78.70
37.50'
6.75
37.50'
32.25'
3023
Rdwy
3024
New Underpass ℄
140'
27'
20'
Exist R/W
3.75
30'
39.50
Iron Pins
1'×3' Conc Wall
50'
18'
Rdwy
1 St
Fr House
Fr
Garage
1083
1 St
Fr House
1
50'
56.25'
Exist 10" Conc. Pipe
2 St
Frame
House
1'×3'×18' Stone Wall
Alley
1'×3' Stone Wall
New R/W
2
50'
Washington
New 18" R.C.P.
Future
Construction
22'
8' Drainage Easement
for 18" R.C.P.
14
40'
ADDITION
3
A T & S F
Siding
℄ Main Track

▨

ABANDONED TO THE TOWN OF WICKENBURG,
PER RESOLUTION 2013-10-A-043,
RECORDED 10/15/2013,
DOC 2013-0909627, M.C.R
PLAN MAINT.:ADOT
PM-13-041, 11/13/14

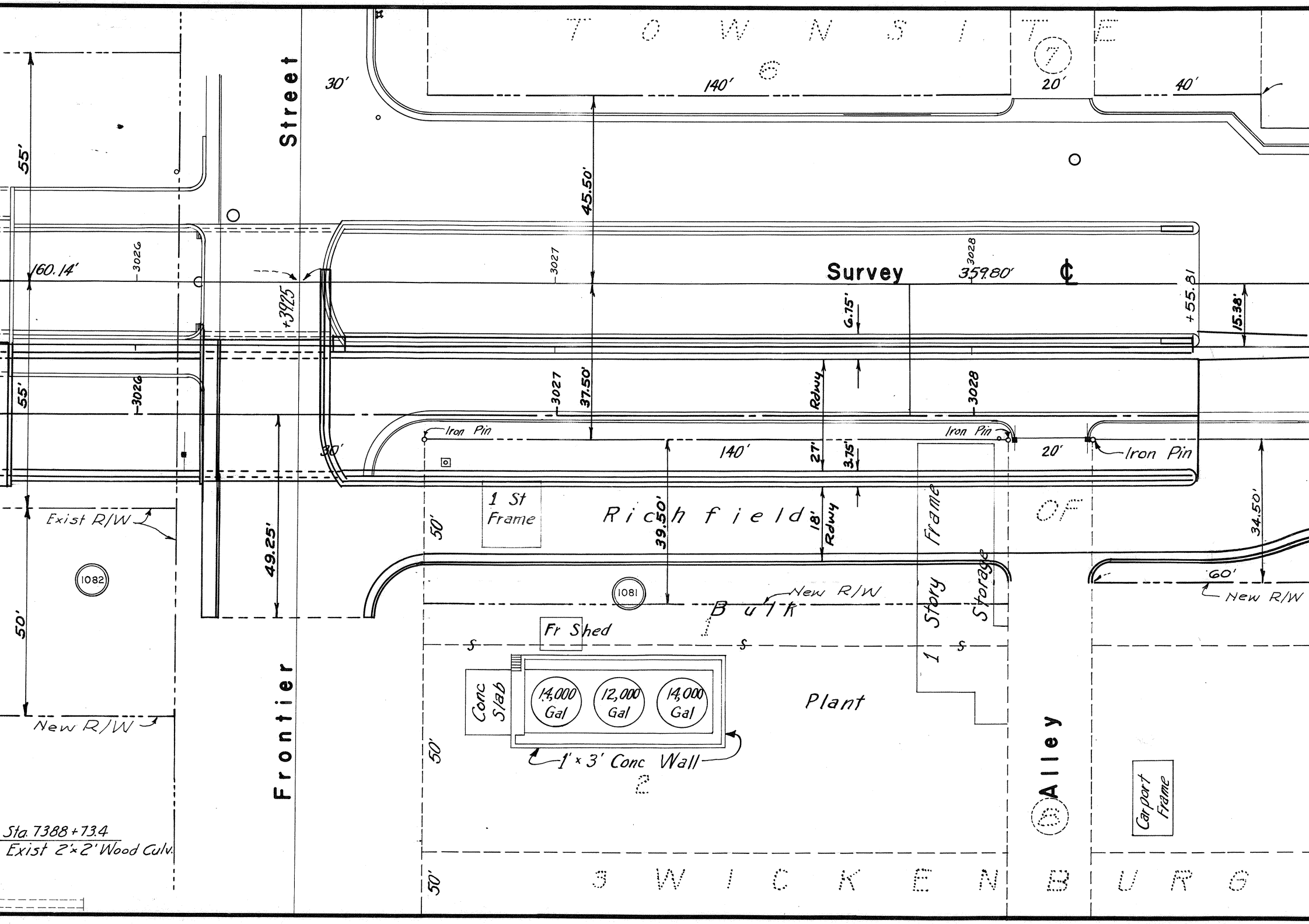
T O W N S I T E
6
7
140'
20'
40'
30'
Street
55'
45.50'
3026
3027
3028
160.14'
+39.25
Survey
359.80'
℄
+55.81
15.38'
6.75'
Rdwy
37.50'
3027
3028
3026
55'
Iron Pin
Iron Pin
Iron Pin
30'
140'
27'
3.75'
20'
1 St Frame
R i c h f i e l d
39.50'
18'
Rdwy
Frame
OF
34.50'
50'
Exist R/W
49.25'
1082
1081
New R/W
B u l k
1 Story
Storage
60'
New R/W
Fr Shed
Conc Slab
14,000 Gal
12,000 Gal
14,000 Gal
Plant
1' × 3' Conc Wall
2
50'
New R/W
Frontier
Alley
B
Carport Frame
Sta. 7388+73.4
Exist 2'×2' Wood Culv.
50'
3
W I C K E N B U R G

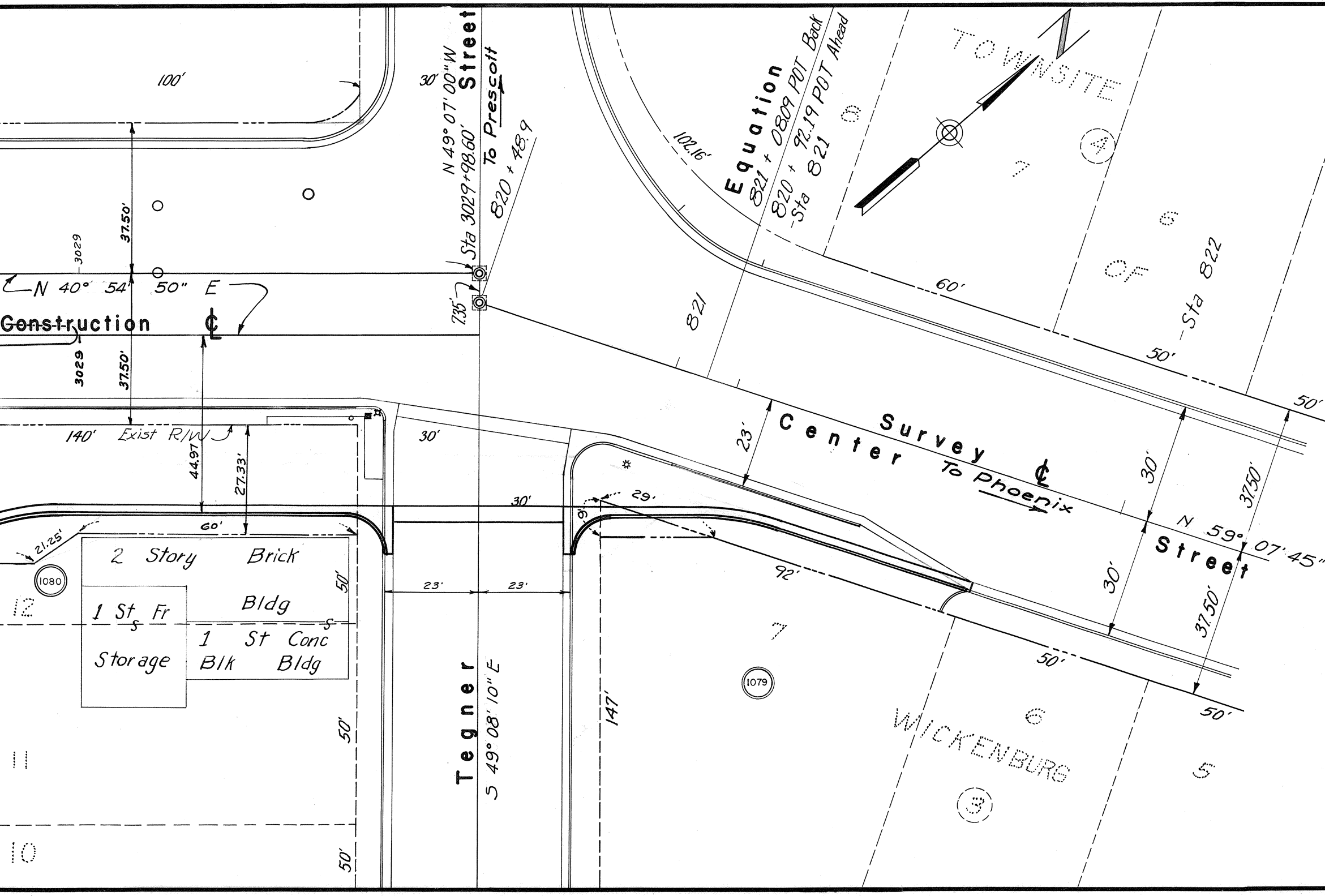
100'
30'
N 49° 07' 00" W
Street
To Prescott
Sta 3029+98.60'
820 + 48.9
7.35'
102.16'
Equation
821 + 08.09 POT Back
820 + 92.19 POT Ahead
-Sta 821
TOWNSITE
OF
④
8
7
6
Sta 822
60'
50'
50'
821
3029
37.50'
N 40° 54' 50" E
Construction ℄
3029
37.50'
140'
Exist R/W
44.97'
27.33'
30'
23'
Survey Center ℄
To Phoenix
30'
37.50'
N 59° 07' 45"
Street
30'
37.50'
30'
29'
9'
60'
21.25'
1080
12
2 Story Brick Bldg
1 St Fr Storage
1 St Conc Blk Bldg
S
S
50'
50'
50'
11
10
23'
23'
Tegner
S 49° 08' 10" E
92'
147'
7
1079
50'
6
WICKENBURG
③
5
50'

Click here for US 60 Index

NO	OWNER	ADDRESS	DESCRIPTION

NO	OWNER	ADDRESS	DESCRIPTION
1079	JOE T. WALTERS	WICKENBURG	LOT 7 BLOCK 3 WICKENBURG
1080	V.P. ADAMS & LUCY W.	BOX 393 WICKENBURG	" 12 " 8 "
1081	RICHFIELD OIL	555 S FLOWER ST. L.A. CAL.	" 1 " 8 "
1082	ATCHISON TOPEKA & SANTA FE		
1083	JOSEPH POUQUETTE & MARGURITE	WICKEMBURG	" 1 " 14 WICKENBURG ADD
1084	MIKE OHACO (DEC.) LUISA	P.O. BOX.3706 PHOENIX	EAST 40' LOT 24 BLOCK 14 " "
1085	GEORGE C. WENTWORTH	WICKENBURG	LOT 1 BLOCK 15 " "
1086	TAYLOR S. HENDERSON &		
	NELLIE MAE (WIFE)	BOX 833 WICKENBURG	LOT 2 BLOCK 15 " "
1087	MATTIE J. HOWELL GAMEWELL	" 264 "	LOTS 4, 5 & 6 BLOCK 15 " "
1088	WARREN CHESTER &		
	FERNETH EVELYN KAY WILLIS	BOX G2 WICKENBURG	PT. LOTS 1 & 2 FISHER ADD WICKENBURG

Registered Professional Engineer (Civil)
Lloyd Wendell Miller
DEC. 31, 1957
ARIZONA, U.S.A.

HOFFMAN-MILLER, ENGRS, INC
PHOENIX, ARIZ

Design		
Traced	PEB	
Checked		

Submitted By:
Lloyd W. Miller
CONSULTING ENGINEER

ARIZONA HIGHWAY DEPARTMENT
RIGHT OF WAY DIVISION

RIGHT OF WAY MAP
QUARTZSITE-WICKENBURG HIGHWAY
WICKENBURG STREETS
STA 3014 + 43.42 TO STA 3029 + 98.60

PROJECT I - 022 - 1( )
MARICOPA COUNTY

ALIGNMENT AND RIGHT OF WAY APPROVED IN ACCORDANCE WITH RESOLUTIONS DATED: __________ 1957, MINUTES OF ARIZONA HIGHWAY COMMISSION.

Drawn by:	Date:	Scale:	File No:
HOFFMAN & MILLER ENG. INC	MAY 1, 1957	1" = 20'	A 7-T-545

V.T.242

V.T.242