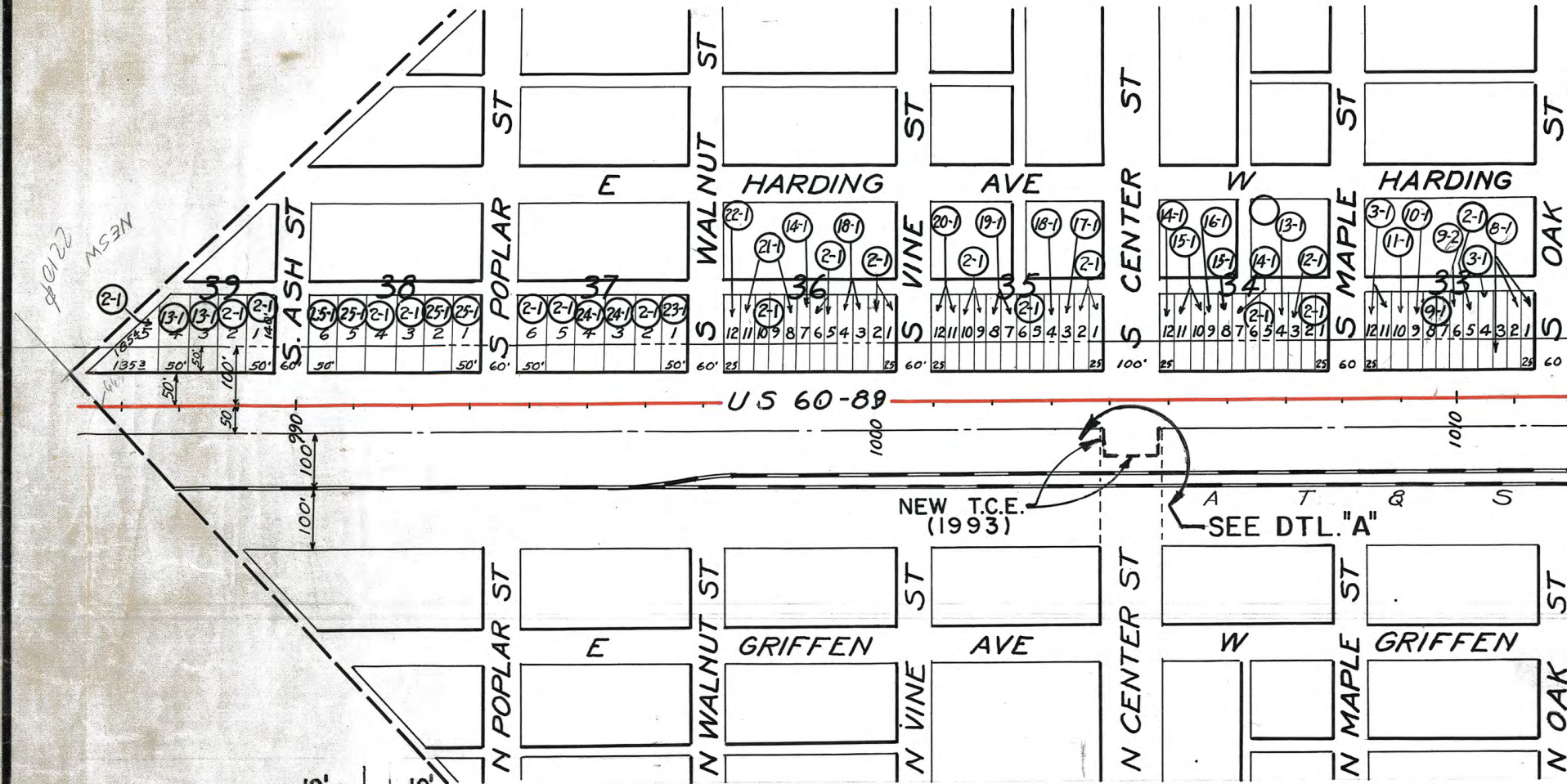
#0122
NESW
S. ASH ST
S POPLAR ST
S WALNUT ST
S VINE ST
S CENTER ST
S MAPLE ST
S OAK ST
E HARDING AVE
W HARDING
39
38
37
36
35
34
33
2-1
13-1
25-1
24-1
23-1
22-1
21-1
20-1
19-1
18-1
17-1
16-1
15-1
14-1
12-1
11-1
10-1
9-1
9-2
8-1
3-1
185.45
135.3
50'
60'
100'
25
US 60-89
990
1000
1010
A T & S
NEW T.C.E. (1993)
SEE DTL. "A"
N POPLAR ST
N WALNUT ST
N VINE ST
N CENTER ST
N MAPLE ST
N OAK
E GRIFFEN AVE
W GRIFFEN

SCALE 1" = 200'

NADABURG

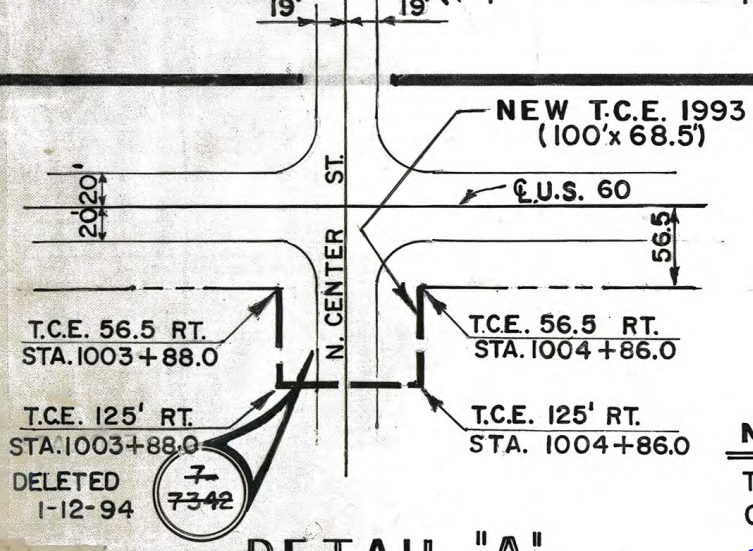
19'
19'
NEW T.C.E. 1993
(100'x 68.5')
℄ U.S. 60
20'
20'
56.5
N. CENTER ST.
T.C.E. 56.5 RT.
STA. 1003+88.0
T.C.E. 56.5 RT.
STA. 1004+86.0
T.C.E. 125' RT.
STA. 1003+88.0
T.C.E. 125' RT.
STA. 1004+86.0
DELETED
1-12-94
~~7-~~
~~7342~~

DETAIL "A".

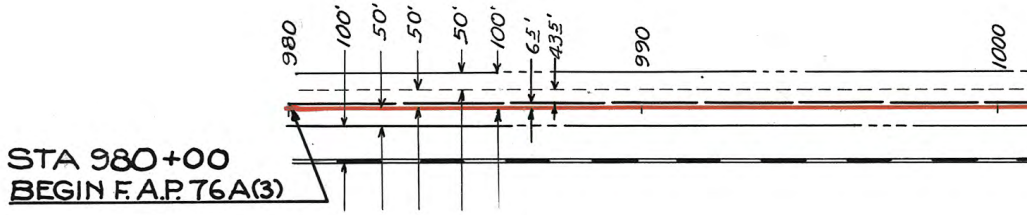
980
100'
50'
50'
50'
100'
6.5'
43.5'
990
1000
STA 980+00
BEGIN F.A.P. 76A(3)

NOTE:

T.C.E.'S TO BE ACQUIRED FOR
CONSTRUCTION PROJECT, 060 MA 121 H3356 01C.

Click here for US 60 Index

E.M.

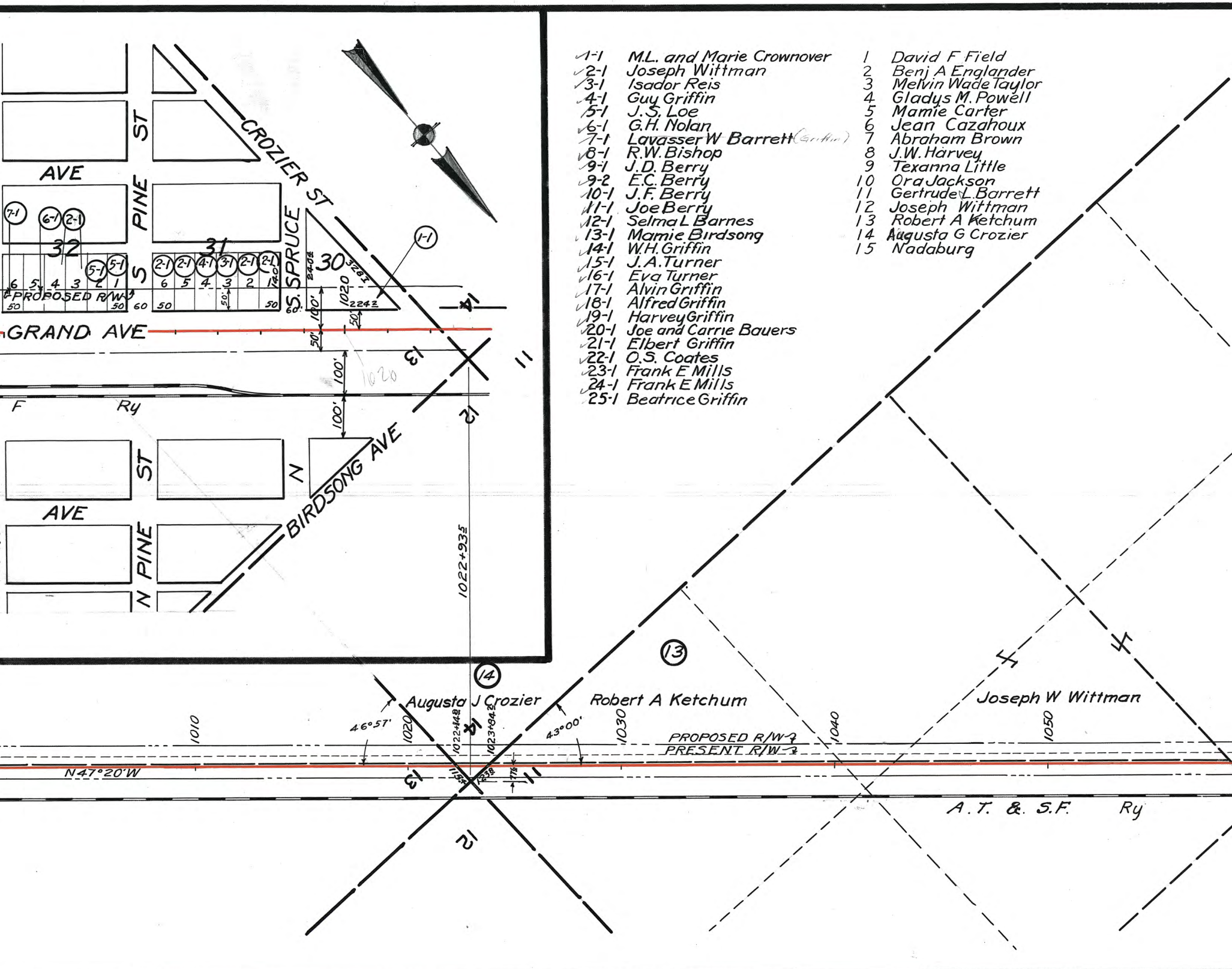
AVE
ST
PINE
CROZIER ST
S. SPRUCE
S
32
31
30
7-1
6-1
2-1
5-1
5-1
2-1
2-1
4-1
3-1
2-1
2-1
1-1
6
5
4
3
2
1
6
5
4
3
2
1
PROPOSED R/W
50
50
60
50
50
60
2404
3281
1020
2242
100'
50'
50'
100'
100'
GRAND AVE
F
Ry
13
11
12
14
1020
ST
N
AVE
N PINE
BIRDSONG AVE
1022+93±
13
14
Augusta J Crozier
Robert A Ketchum
Joseph W Wittman
46°57'
43°00'
1010
1020
1022+44±
1023+84±
1030
1040
1050
PROPOSED R/W
PRESENT R/W
N47°20'W
A.T. & S.F. Ry
13
11
12

✓1-1	M.L. and Marie Crownover
✓2-1	Joseph Wittman
✓3-1	Isador Reis
✓4-1	Guy Griffin
✓5-1	J.S. Loe
✓6-1	G.H. Nolan
✓7-1	Lavasser W Barrett (Griffin)
✓8-1	R.W. Bishop
✓9-1	J.D. Berry
✓9-2	E.C. Berry
✓10-1	J.F. Berry
✓11-1	Joe Berry
✓12-1	Selma L Barnes
✓13-1	Mamie Birdsong
✓14-1	W.H. Griffin
✓15-1	J.A. Turner
✓16-1	Eva Turner
✓17-1	Alvin Griffin
✓18-1	Alfred Griffin
✓19-1	Harvey Griffin
✓20-1	Joe and Carrie Bauers
✓21-1	Elbert Griffin
✓22-1	O.S. Coates
✓23-1	Frank E Mills
✓24-1	Frank E Mills
✓25-1	Beatrice Griffin

1	David F Field
2	Benj A Englander
3	Melvin Wade Taylor
4	Gladys M. Powell
5	Mamie Carter
6	Jean Cazahoux
7	Abraham Brown
8	J.W. Harvey
9	Texanna Little
10	Ora Jackson
11	Gertrude L. Barrett
12	Joseph Wittman
13	Robert A Ketchum
14	Augusta G Crozier
15	Nadaburg

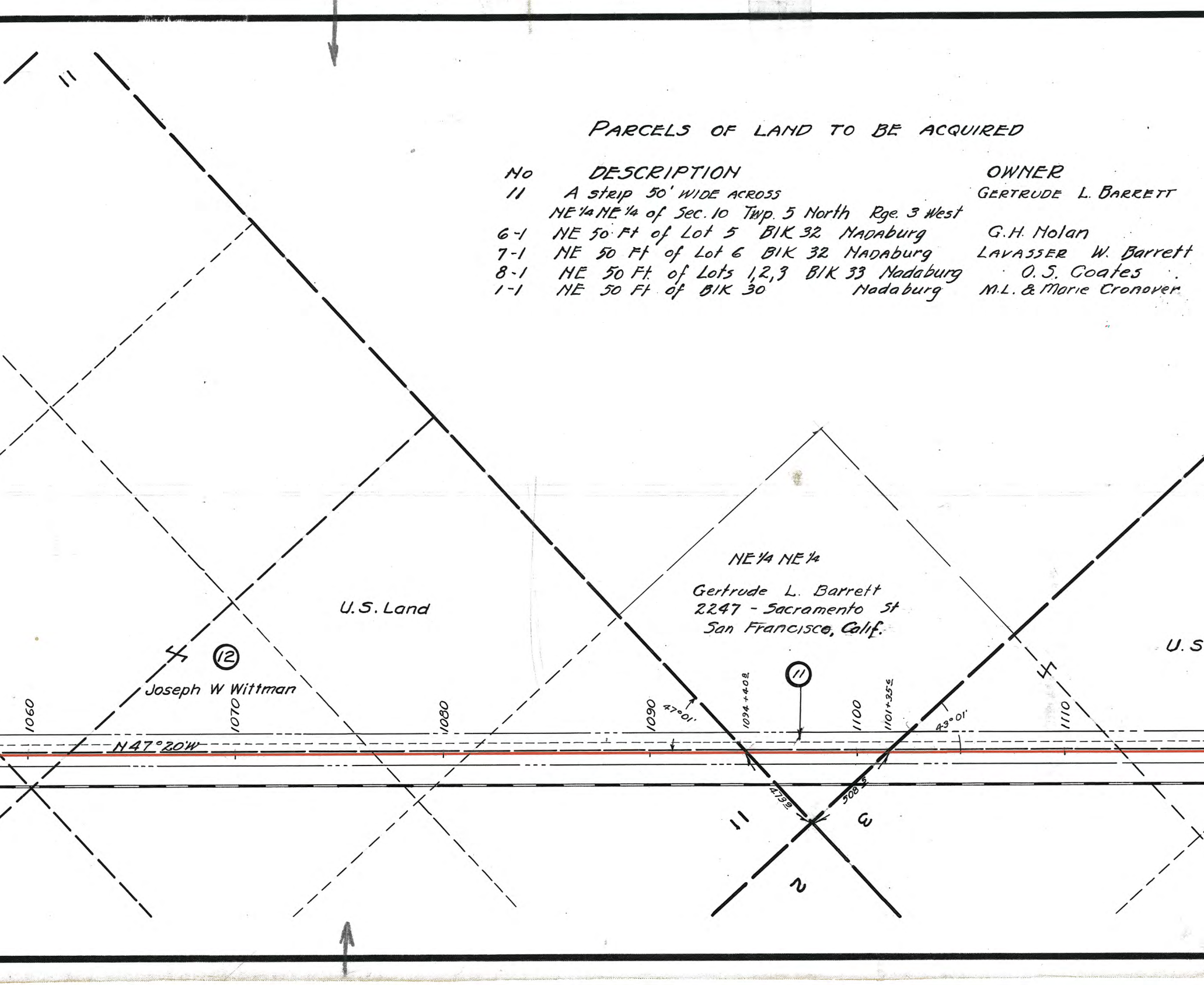
U.S. Land
NE¼ NE¼
Gertrude L. Barrett
2247 - Sacramento St
San Francisco, Calif.
⑪
⑫
Joseph W Wittman
U.S
N47°20'W
1060
1070
1080
1090
1094+408
1100
1101+355
1110
47°01'
43°01'
4739
5085
11
11
3
2

PARCELS OF LAND TO BE ACQUIRED

No	DESCRIPTION	OWNER
11	A strip 50' WIDE ACROSS NE¼ NE¼ of Sec. 10 Twp. 5 North Rge. 3 West	GERTRUDE L. BARRETT
6-1	NE 50 Ft of Lot 5 Blk 32 Madaburg	G.H. Molan
7-1	NE 50 Ft of Lot 6 Blk 32 Madaburg	LAVASSER W. Barrett
8-1	NE 50 Ft. of Lots 1,2,3 Blk 33 Madaburg	O.S. Coates
1-1	NE 50 Ft of Blk 30 Madaburg	M.L. & Marie Cronover

PAR.	OWNERSHIP	DESCRIPTION	REQUIRED	C.O.	DATE	BY
~~7-7342~~	~~A.T. & S.F. RAILWAY COMP.~~	~~PT. NW^4 SEC. 13, T5N, R3W.~~	~~T.C.E. 0.16 Ac.~~	8636	2-25-93	MTP
				8737	1-12-94	ELG

AREA REQUIRED
0.95 ACRES

0.057 "
0.057 "
0.086 ACRES
0.447 "

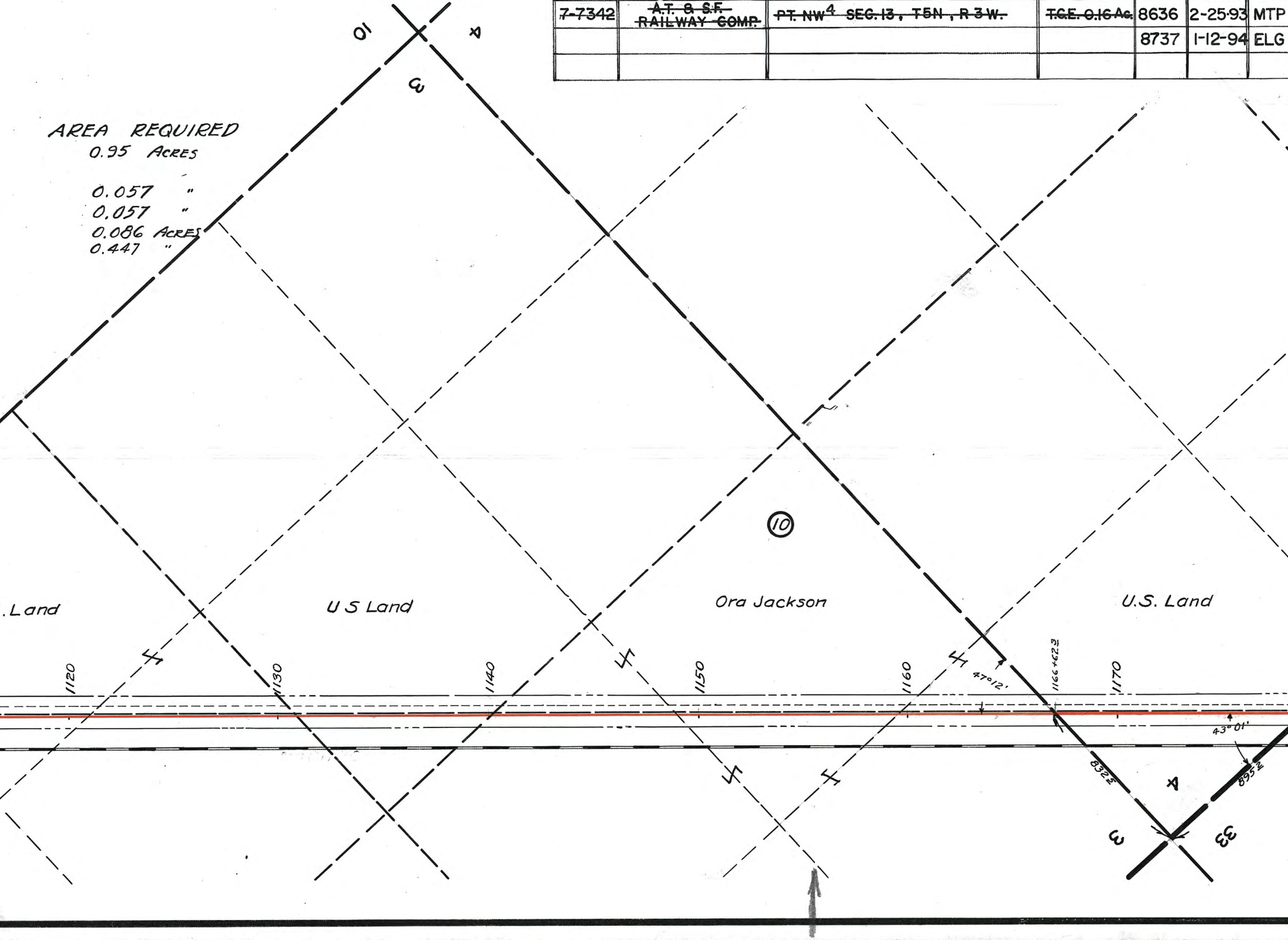

10
4
3
⑩
.Land
U S Land
Ora Jackson
U.S. Land
1120
1130
1140
1150
1160
1166+62.3
1170
47°12'
43°01'
832±
895±
4
3
33

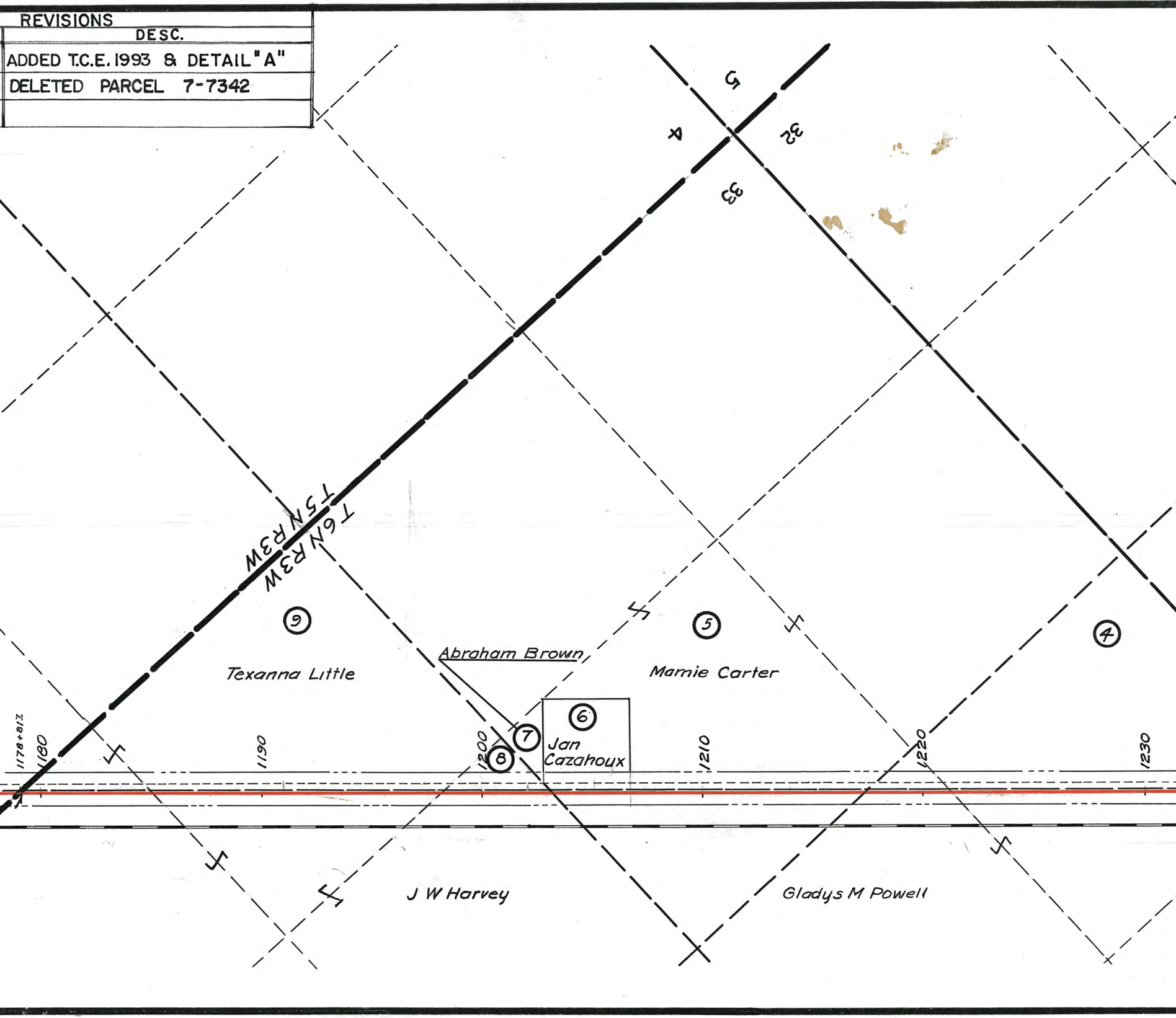
5
4
32
33
T5N R3W
T6N R3W
9
Texanna Little
Abraham Brown
5
Mamie Carter
4
6
7
8
Jan Cazahoux
1178+81.1
1180
1190
1200
1210
1220
1230
J W Harvey
Gladys M Powell

REVISIONS

DESC.
ADDED T.C.E. 1993 & DETAIL "A"
DELETED PARCEL 7-7342

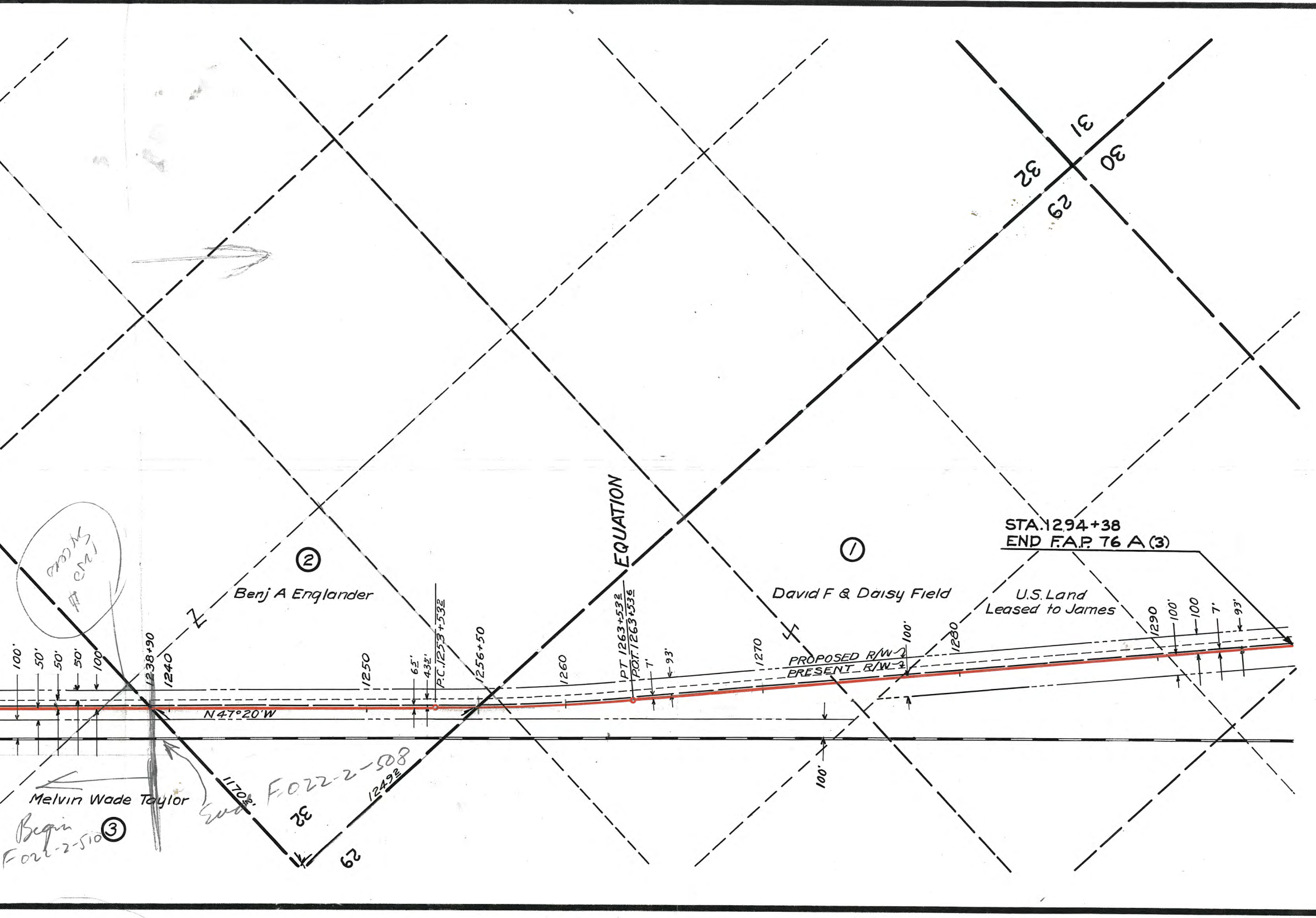
STA. 1294+38
END F.A.P. 76 A (3)
EQUATION
②
Benj A Englander
①
David F & Daisy Field
U.S. Land
Leased to James
③
Melvin Wade Taylor
PROPOSED R/W
PRESENT R/W
N 47°20' W
1238+90
1240
1250
P.C. 1253+53
1256+50
1260
PT 1263+53
P.O.T. 1263+53
1270
1280
1290
100'
50'
50'
50'
100'
65'
43'
7'
93'
100'
100'
100'
7'
93'
100'
1170±
1249±
32
29
31
30
32
29
32
29
F.022-2-508
End
Begin
F022-2-510



ARIZONA STATE HIGHWAY DEPARTMENT
RIGHT OF WAY MAP

PHOENIX-PRESCOTT HIGHWAY

F.A.P. 76 A(3)
SCALE 1"= 400'   NOV., 6, 1940