Click here for US 60 Index

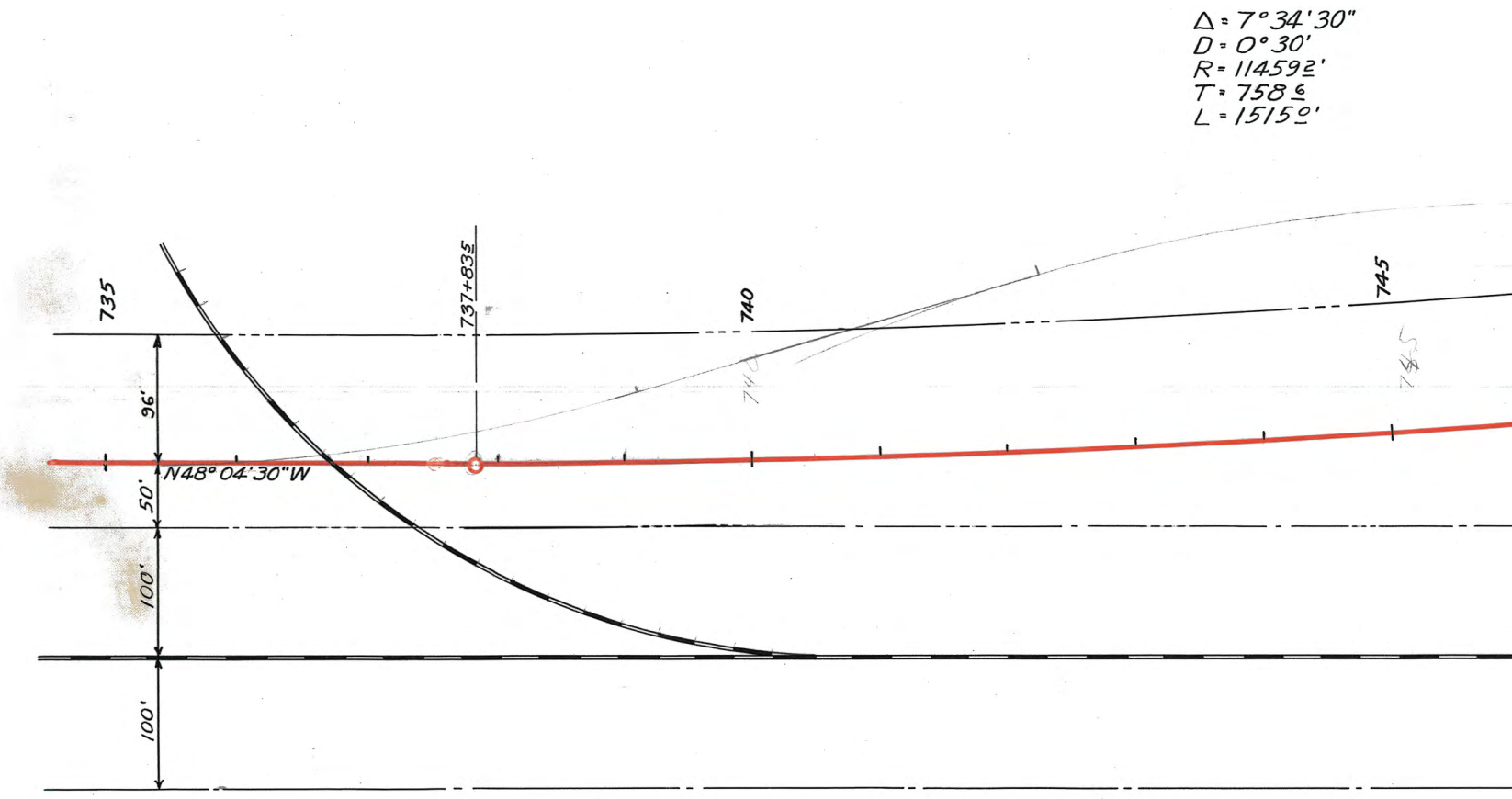
Δ = 7°34'30"
D = 0°30'
R = 11459.2'
T = 758.6
L = 1515.0'
735
737+83.5
740
745
740
745
96'
50'
100'
100'
N48° 04' 30" W

7-T-377

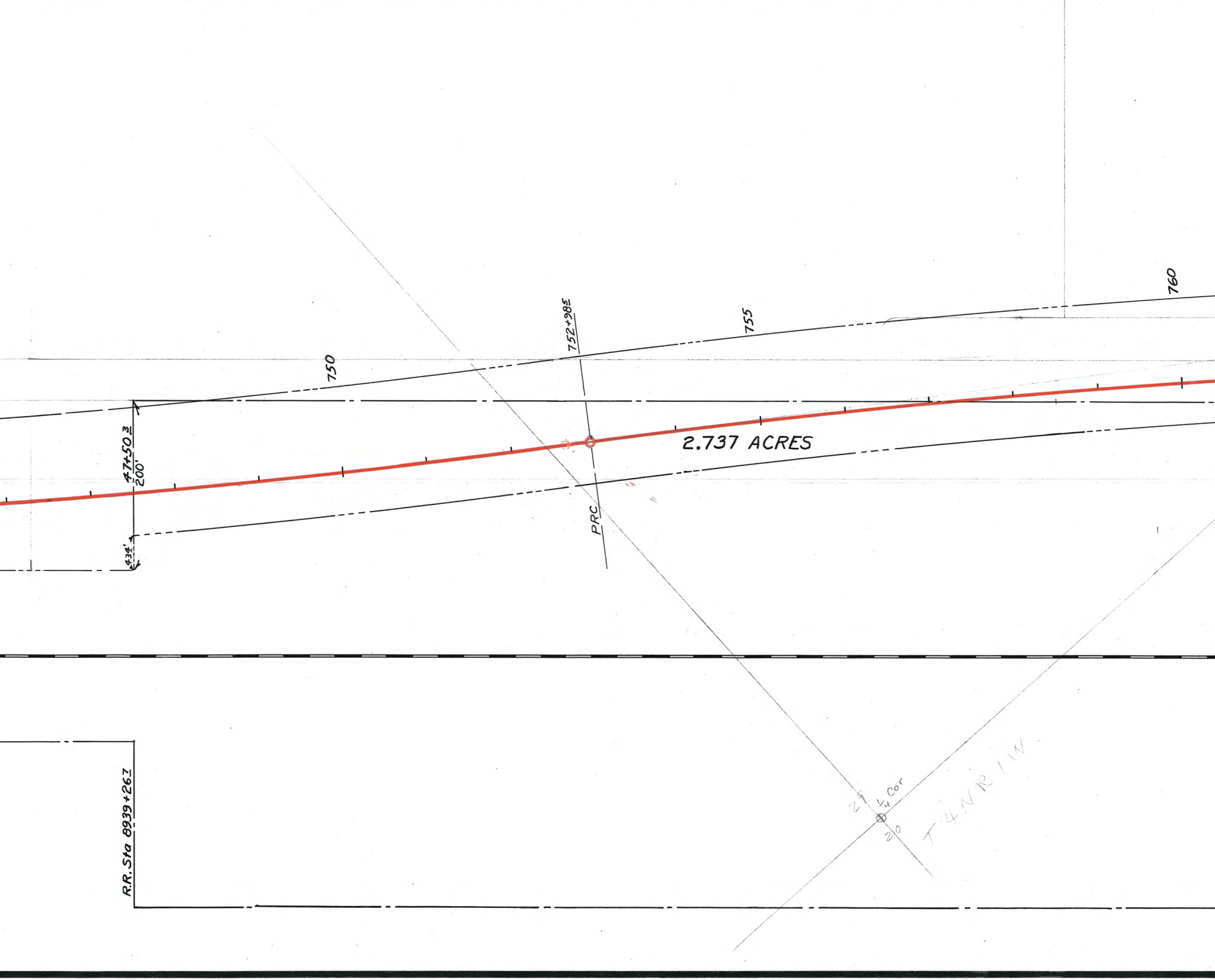
760
755
752+98±
750
47+50.3±
200'
43±'
PRC
2.737 ACRES
R.R. Sta 8939+267
29
1/4 Cor
20
T 4 N R 1 W

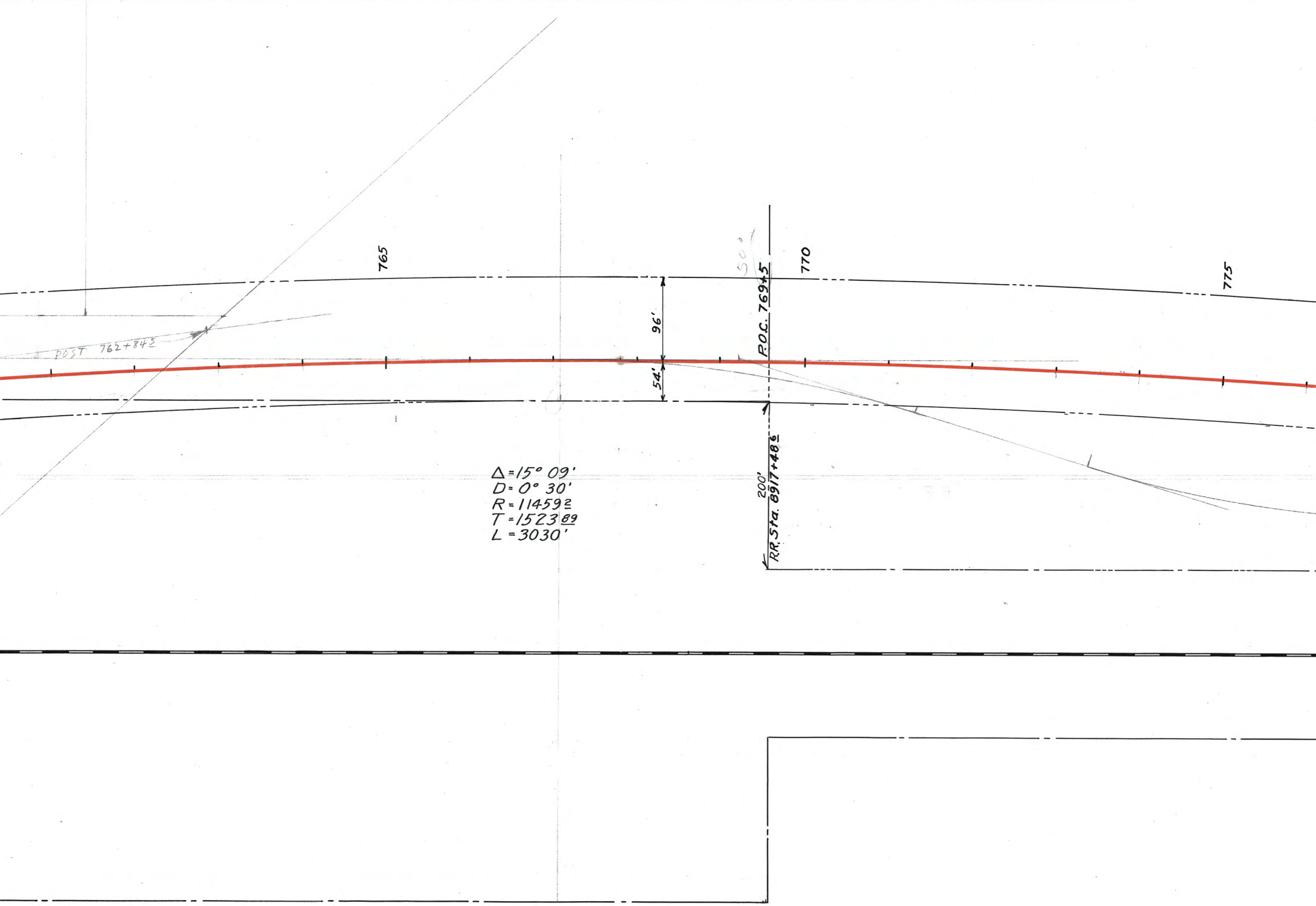
765
770
775
POST 762+84 5
96'
54'
50'
P.O.C. 769+45
200'
R.R. Sta. 8917+48 6
Δ=15° 09'
D= 0° 30'
R= 11459 2
T= 1523 89
L= 3030'

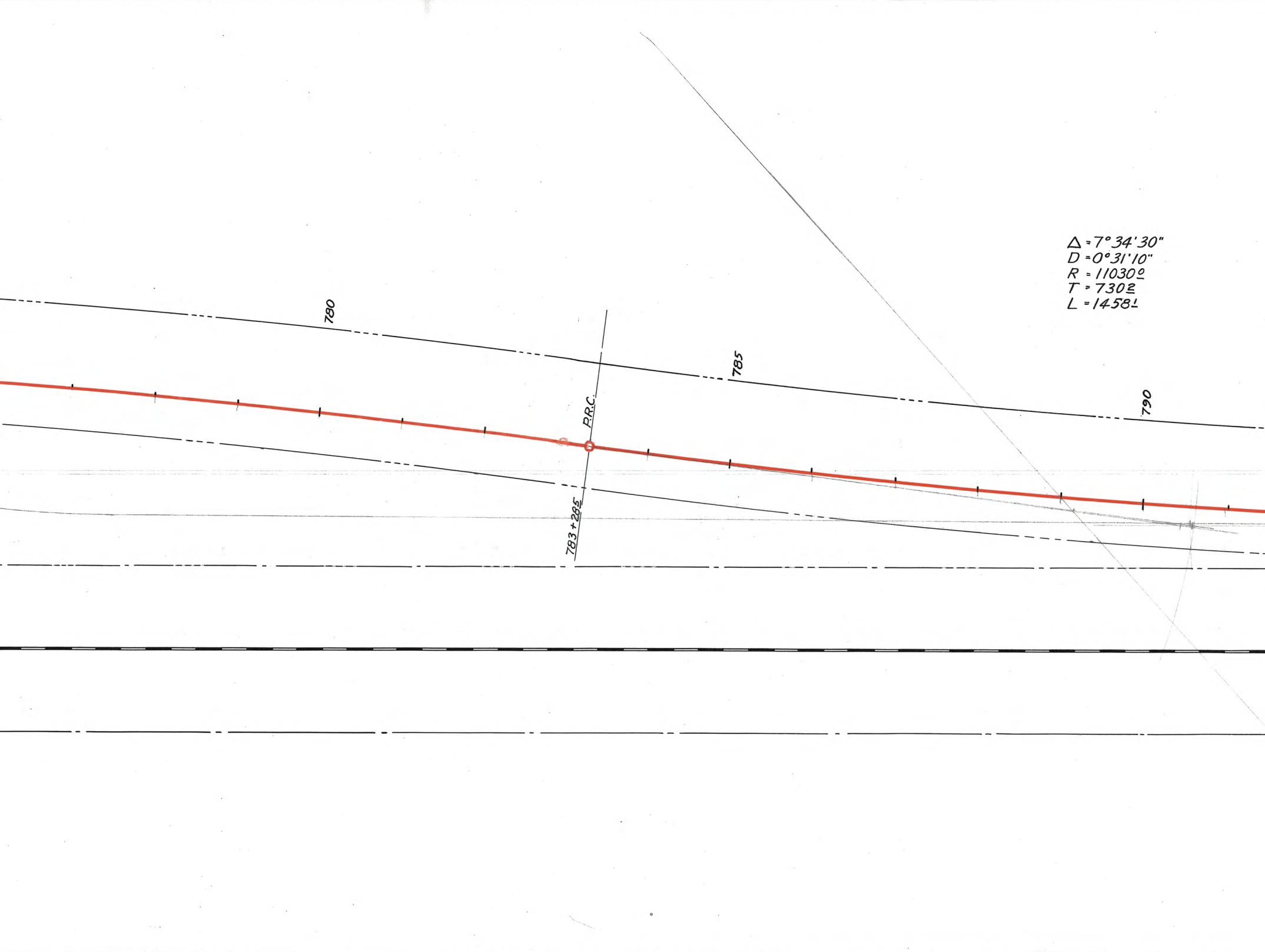
$\Delta = 7°34'30''$
$D = 0°31'10''$
$R = 11030^{\underline{0}}$
$T = 730^{\underline{2}}$
$L = 1458^{\underline{1}}$
780
785
790
P.R.C.
$783+28^{\underline{5}}$

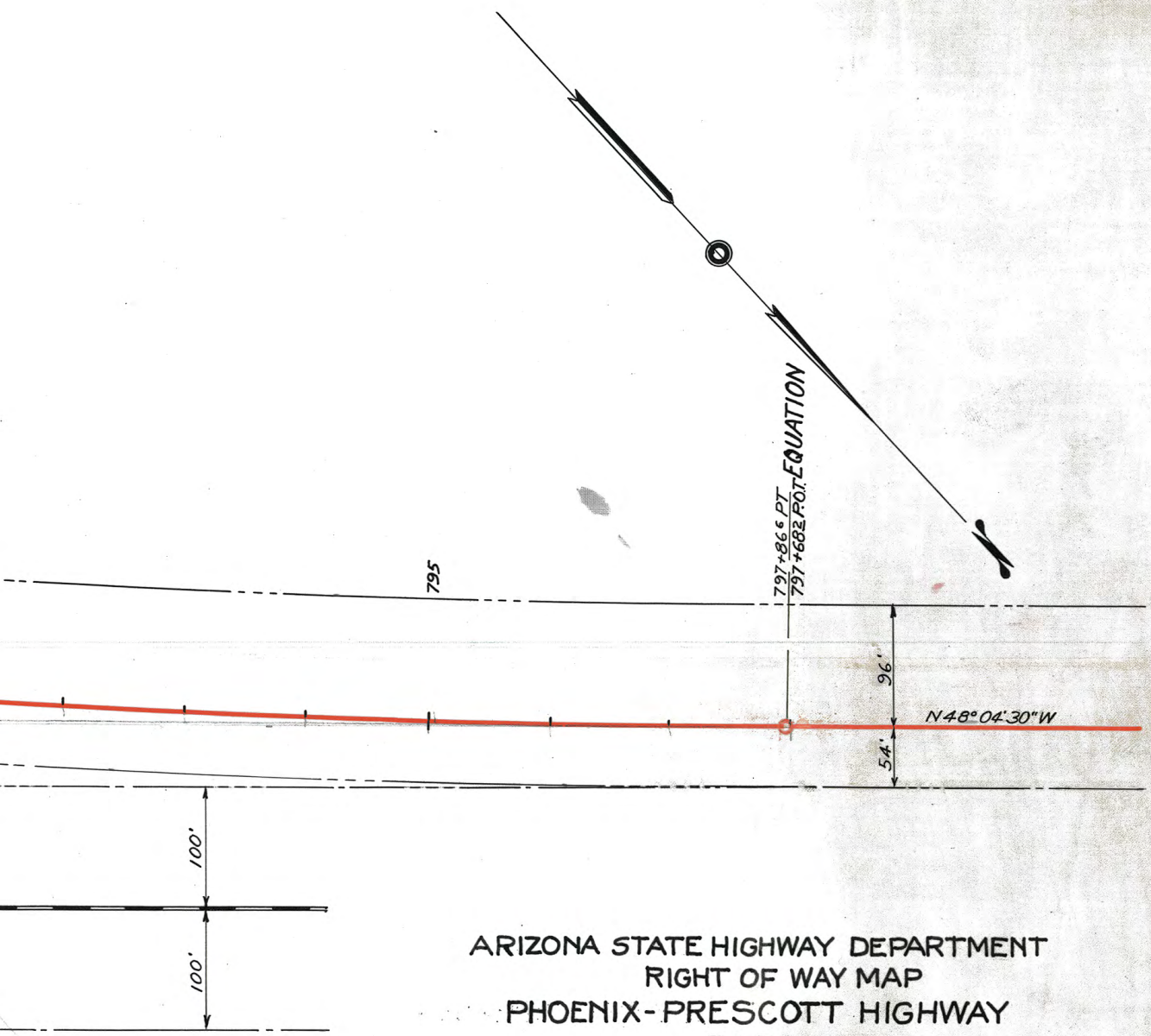
795
797+86.6 P.T.
797+68.2 P.O.T.
EQUATION
96'
54'
N48°04'30"W
100'
100'

ARIZONA STATE HIGHWAY DEPARTMENT
RIGHT OF WAY MAP
PHOENIX-PRESCOTT HIGHWAY
F.A.P. 84A

ADDITIONAL RIGHT OF WAY PROPOSED TO BE
ACQUIRED
FROM
THE ATCHISON TOPEKA AND SANTA FE RY Co.
AT
BEARDSLEY
SCALE 1"=100' OCT., 9, 1940

R/W # 7-T-377