Click here for US 60 Index

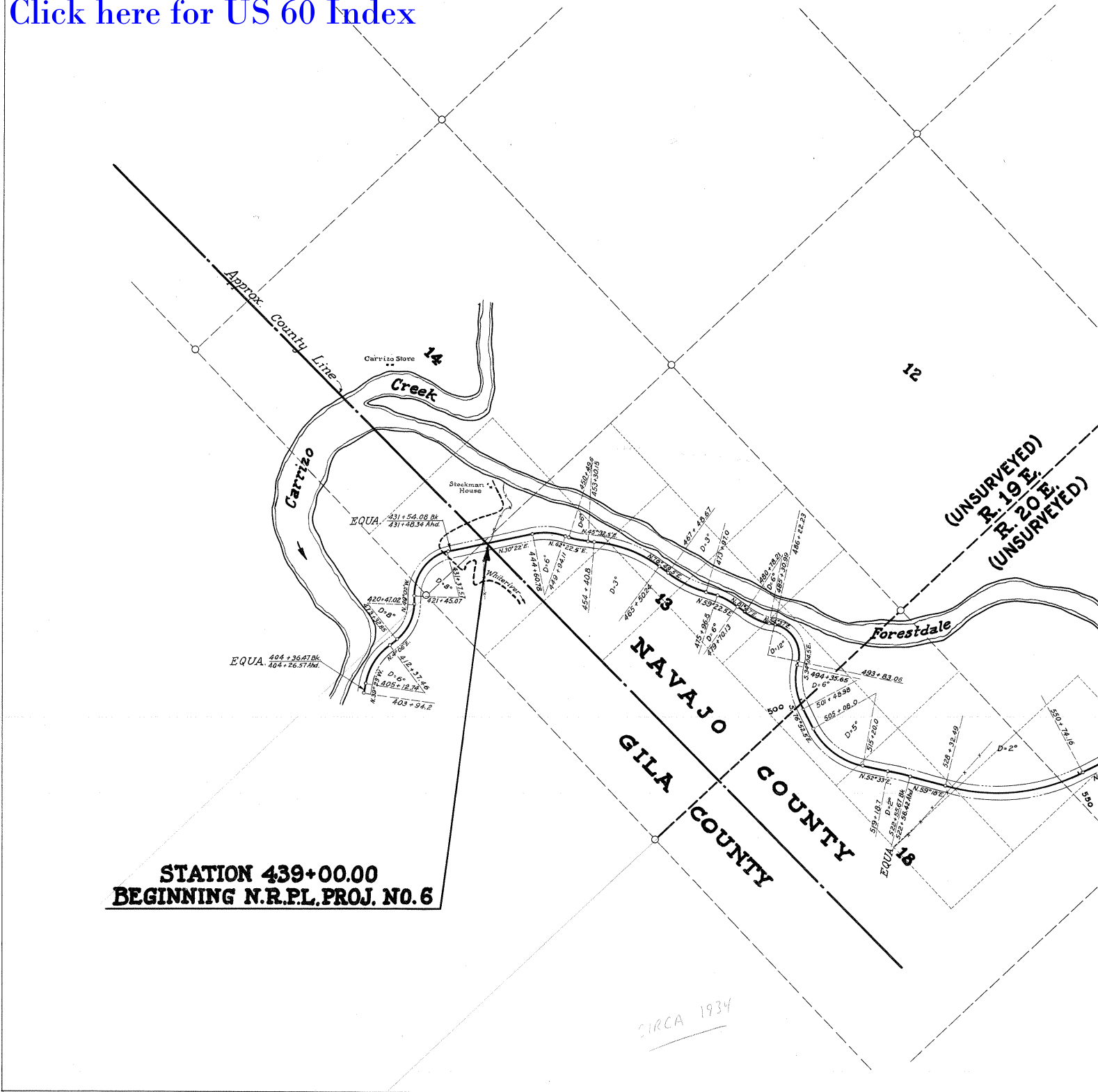
Approx. County Line
Carrizo Store
14
Creek
Carrizo
12
(UNSURVEYED)
R. 19 E.
R. 20 E.
(UNSURVEYED)
Stockman House
EQUA. 431+54.08 Bk / 431+48.34 Ahd.
Whiteriver
N.30°22'E.
444+60.78
D=6°
449+94.11
N.62°22.5'E.
D=6°
450+49.6
453+30.15
N.45°32.5'E.
454+40.8
D=3°
465+50.24
13
N.78°49.5'E.
467+48.67
D=3°
473+97.0
N.59°22.5'E.
475+96.8
D=6°
479+70.13
N.81°47'E.
480+78.21
D=6°
485+30.99
486+22.23
N.54°37'E.
D=12°
Forestdale
S.34°04.5'E.
494+35.65
493+83.06
D=6°
500
501+48.98
505+08.0
S.76°52.5'E.
D=5°
515+20.0
N.52°33'E.
519+18.7
D=2°
EQUA. 522+55.67 Bk / 522+58.42 Ahd.
N.59°18'E.
528+32.49
D=2°
550+74.16
550
18
431+37.57
D=8°
421+45.07
420+47.02
N.49°02'W.
D=8°
413+32.85
N.4°06'E.
412+37.46
D=6°
405+12.74
N.39°23'W.
403+94.2
EQUA. 404+36.47 Bk / 404+26.57 Ahd.
NAVAJO COUNTY
GILA COUNTY
STATION 439+00.00
BEGINNING N.R.P.L. PROJ. NO. 6

CIRCA 1934

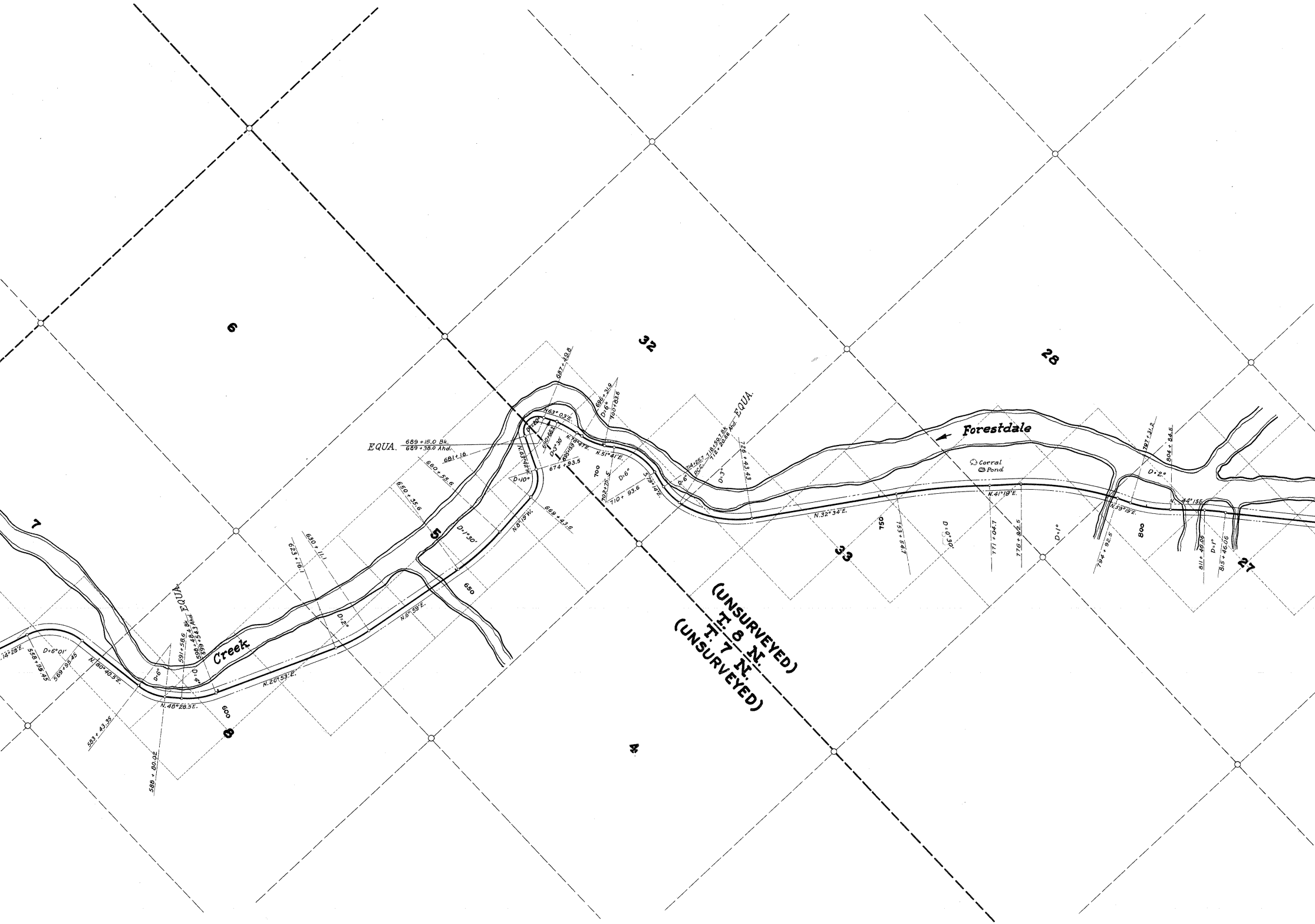
6
32
28
7
5
33
27
8
4
(UNSURVEYED)
T. 8 N.
T. 7 N.
(UNSURVEYED)
Creek
Forestdale
Corral
Pond
EQUA.
689 + 15.0 Bk.
689 + 38.0 Ahd.
681 + 16
660 + 55.6
650 + 35.6
630 + 11.1
623 + 16.1
687 + 49.8
696 + 31.9
D=6°
700 + 83.6
N.63° 03'E.
D=20°
690 + 66.2
D=3° 30'
695 + 15.9
N.78° 47'E.
N.51° 41'E.
N.63° 42'W.
D=10°
674 + 93.5
700
702 + 75.5
D=6°
710 + 93.6
S.79° 14'E.
D=6°
714 + 25.7
P.C.C.
718 + 50.1 Bk.
712 + 20.66 Ahd.
EQUA.
D=3°
726 + 43.43
N.8° 19'W.
669 + 43.6
D=1° 30'
650
D=2°
N.6° 59'E.
N.20° 53'E.
N.48° 28.5'E.
600
591 + 58.6
598 + 48.4 Bk.
599 + 54.3 Ahd.
EQUA.
D=6°
D=4°
N.80° 40.5'E.
569 + 95.45
558 + 95.45
D=6° 01'
.14° 28'E.
583 + 43.35
588 + 80.02
N.32° 34'E.
750
753 + 54.7
D=0° 30'
N.41° 19'E.
771 + 04.7
776 + 92.5
D=1°
794 + 92.5
N.59° 19'E.
800
797 + 31.2
804 + 84.5
D=2°
N. 44° 15'E.
811 + 46.06
D=1°
815 + 46.06

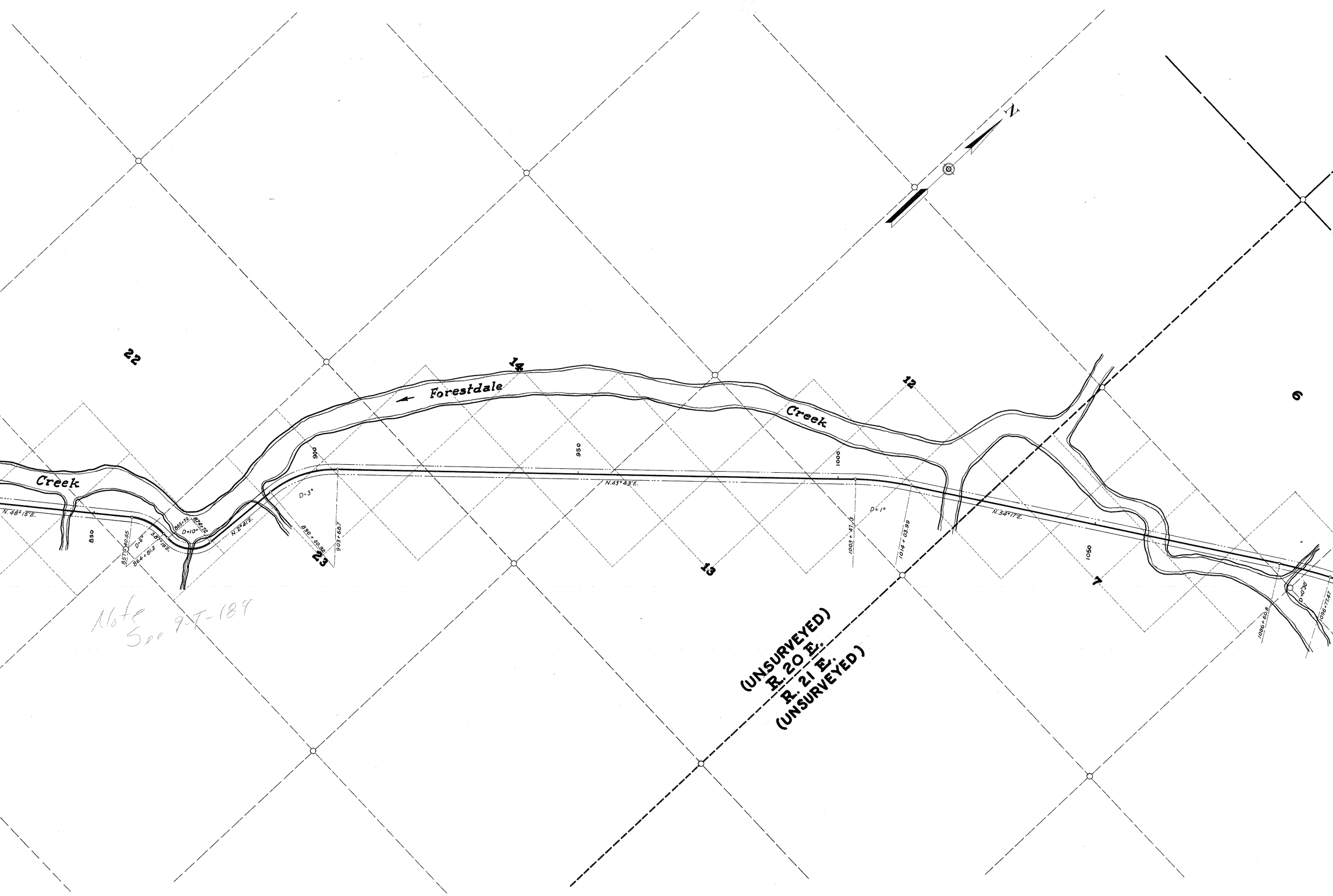
N
22
14
12
6
Forestdale
Creek
Creek
900
950
1000
1050
850
N. 48° 15' E.
857+40.65
D=6°
864+81.2
S. 87° 19' E.
865+72
874+72
D=10°
N. 2° 41' E.
D=3°
890+00.98
903+68.7
23
N. 43° 43' E.
13
D=1°
1003+41.3
1014+03.99
N. 54° 17' E.
7
1086+60.8
D=0°30'
1096+77.47
(UNSURVEYED)
R. 20 E.
R. 21 E.
(UNSURVEYED)

Note
See 9-T-184

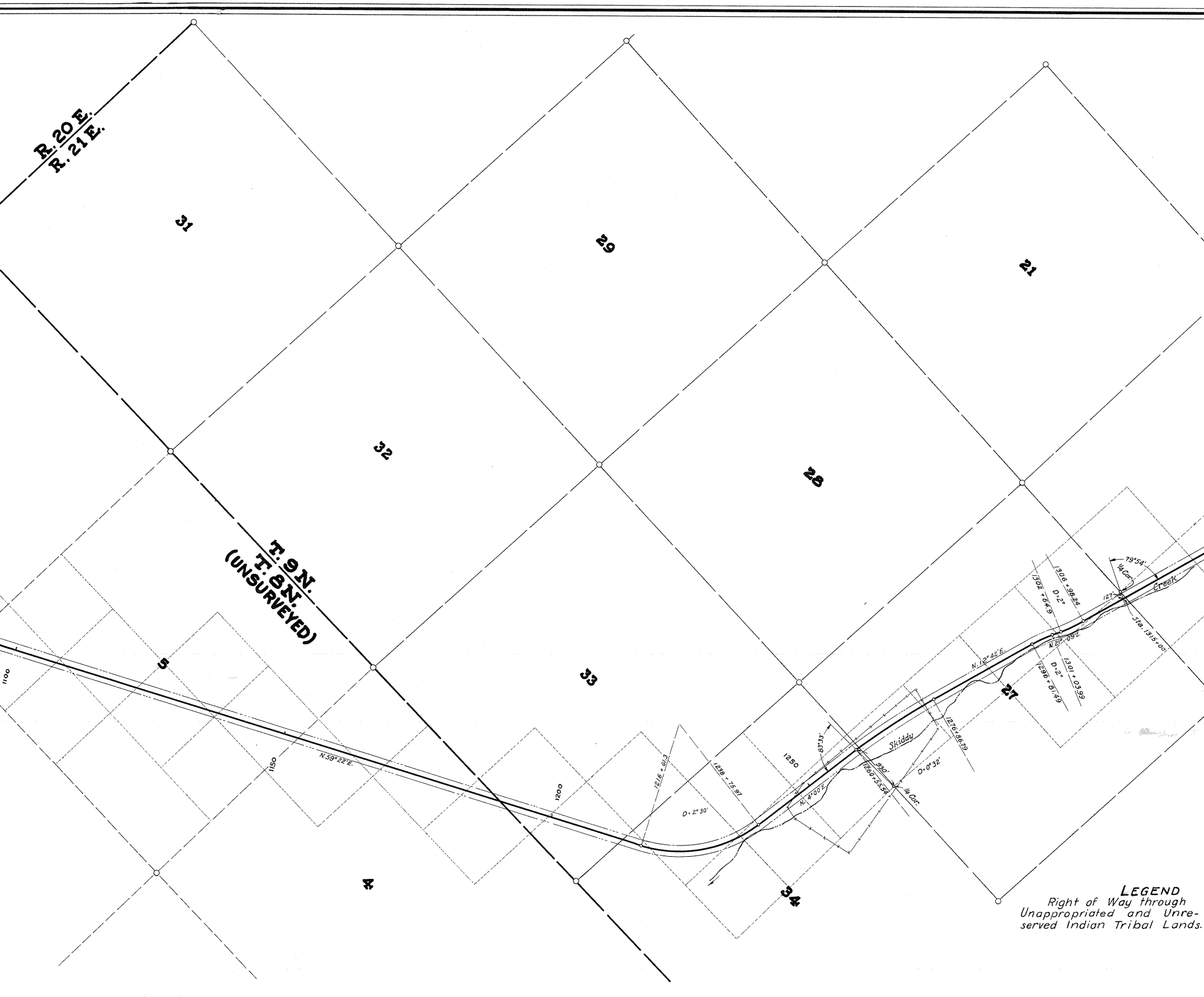
R. 20 E.
R. 21 E.
T. 9 N.
T. 8 N.
(UNSURVEYED)
31
29
21
32
28
33
27
34
5
4
1100
1150
1200
1250
N.59° 22'E.
D=2° 30'
1216 + 61.3
1238 + 75.97
83°33'
N. 4°00'E.
1260+55.54
930'
¼ Cor.
Skiddy
Creek
D=0°32'
1276+86.79
N. 12°42'E.
1296 + 81.49
D=2°
1301 + 03.99
N.21° 09'E.
1302 + 64.9
1306 + 98.24
127'
79°54'
Sta. 1315+00

LEGEND
Right of Way through
Unappropriated and Unreserved Indian Tribal Lands.

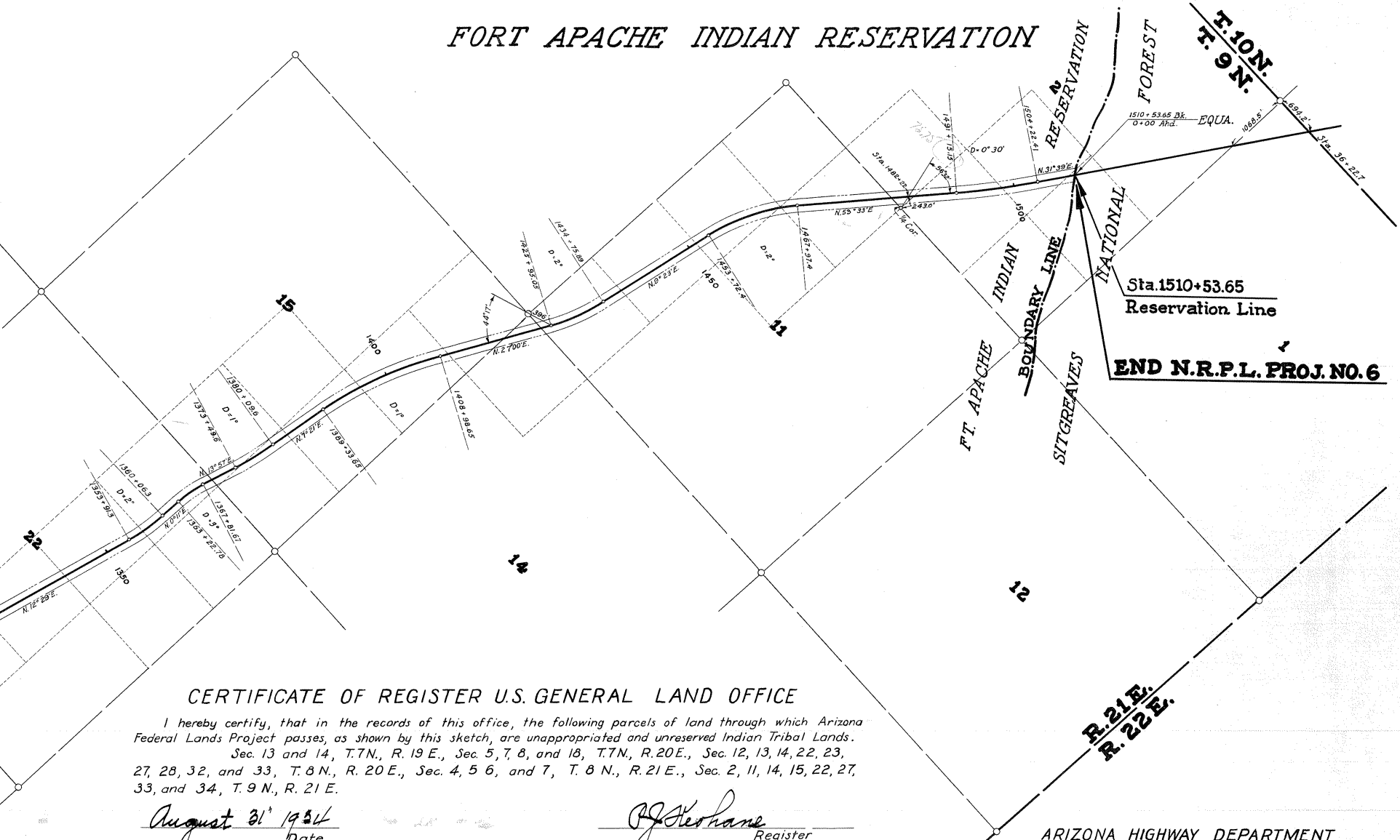
FORT APACHE INDIAN RESERVATION
15
11
14
12
22
2
1
T.10N.
T.9N.
R.21E.
R.22E.
FT. APACHE INDIAN RESERVATION
BOUNDARY LINE
SITGREAVES NATIONAL FOREST
1510 + 53.65 Bk.
0+00 Ahd.
EQUA.
1068.5'
694.2'
Sta. 36+22.7
Sta.1510+53.65
Reservation Line
END N.R.P.L. PROJ. NO. 6
N.31°39'E.
1504+22.41
1491+15.15
D=0°30'
Sta. 1482+22
563.2'
243.0'
¼ Cor.
N.55°33'E
1500
1467+97.4
D=2°
1453+72.4
1450
N.9°23'E.
1434+75.89
1425+95.05
D=2°
396'
44°17'
N.27°00'E.
1408+98.65
1400
D=1°
1389+33.65
N.7°21'E.
1380+09.6
1373+49.6
D=1°
N.13°57'E.
1367+81.67
D=3°
1363+22.78
N.0°11'E.
1360+06.3
D=2°
1353+91.3
1350
N.12°29'E.

CERTIFICATE OF REGISTER U.S. GENERAL LAND OFFICE

I hereby certify, that in the records of this office, the following parcels of land through which Arizona Federal Lands Project passes, as shown by this sketch, are unappropriated and unreserved Indian Tribal Lands. Sec. 13 and 14, T.7N., R. 19 E., Sec. 5, 7, 8, and 18, T.7N., R.20E., Sec. 12, 13, 14, 22, 23, 27, 28, 32, and 33, T. 8 N., R. 20 E., Sec. 4, 5 6, and 7, T. 8 N., R. 21 E., Sec. 2, 11, 14, 15, 22, 27, 33, and 34, T. 9 N., R. 21 E.

August 31st 1934
Date

P J Keohane
Register

DEPARTMENT OF THE INTERIOR

Pursuant to the provisions of Sec. 17 of the Act of Congress 42, Statute 212 approved Nov. 9, 1921, this map is approved as to a highway right of way 200 Ft. Wide through:

E½ SE¼ Sec. 14; W½ SW¼, NE¼ SW¼, S½ NW¼, and S½ NE¼ Sec. 13; T.7 N., R. 19 E.– S½ NW¼, NE¼ NW¼, and W½ NE¼ Sec. 18; SE¼ Sec. 7; N½ SW¼, E½ NW¼ and NW¼ NE¼ Sec. 8; W½ SE¼, W½ NE¼, and NE¼ NW¼ Sec. 5; T.7 N., R. 20 E., – SE¼ SW¼, and S½ SE¼ Sec. 32; W½ SW¼, NE¼ SW¼, E½ NW¼, and NW¼ NE¼ Sec. 33; S½ SE¼, and NE¼ SE¼ Sec. 28; N½ SW¼, S½ NW¼, W½ NE¼, and NE¼ NE¼ Sec. 27; SE¼ SE¼ Sec. 22; W½ SW¼, S½ NW¼, NE¼ NW¼, and NW¼ NE¼ Sec. 23; S½ SE¼, and NE¼ SE¼ Sec. 14; NW¼ SW¼, NW¼, and NW¼ NE¼, Sec. 13; SE¼ SW¼, S½ SE¼, and NE¼ SE¼ Sec. 12; T.8N. R. 20 E – NW¼ SW¼, S½ NW¼, NE¼ NW¼, W½ NE¼, and NE¼ NE¼ Sec. 7; SE¼ SE¼ Sec. 6; SW¼, N½ SE¼, and S½ NE¼ Sec. 5; W½ NW¼, NE¼ NW¼, and NW¼ NE¼ Sec. 4; T.8 N., R. 21 E. – S½ SE¼ Sec. 33; W½ SW¼, NE¼ SW¼, S½ NW¼, and NE¼ NW¼ Sec. 34; E½ SW¼, E½ NW¼, and NW¼ NE¼ Sec. 27; W½ SE¼ and W½ NE¼ Sec. 22; S½ SE¼, NE¼ SE¼, and E½ NE¼ Sec. 15, NW¼ NW¼ Sec. 14; W½ SW¼, and NW¼ Sec. 11; SE¼ SW¼, W½ SE¼, and NE¼ SE¼ Sec. 2; T. 9 N., R. 21 E., G. & S. R. B & M. NAVAJO COUNTY, ARIZONA.

Subject to all valid existing rights, but reserving rights of way for Canals and Ditches crossing said highway right of way and constructed by authority of the United States.

Date

Secretary

ARIZONA HIGHWAY DEPARTMENT

GLOBE - SHOWLOW HIGHWAY

ALIGNMENT MAP

SHOWING

UNAPPROPRIATED AND UNRESERVED INDIAN TRIBAL LANDS THROUGH WHICH PROPOSED

N.R.P.L. PROJECT No. 6

PASSES AND THROUGH WHICH A STATE HIGHWAY RIGHT OF WAY 200 FT. WIDE IS REQUESTED IN: T.7 N., R. 19 & 20 E.; T. 8 N., R. 20 & 21 E.; AND T. 9 N., R. 21 E., G. & S. R. B. & M.

STATE ENGINEER

SCALE 1" = 1000'

AUGUST, 1934

Click here for US 60 Index

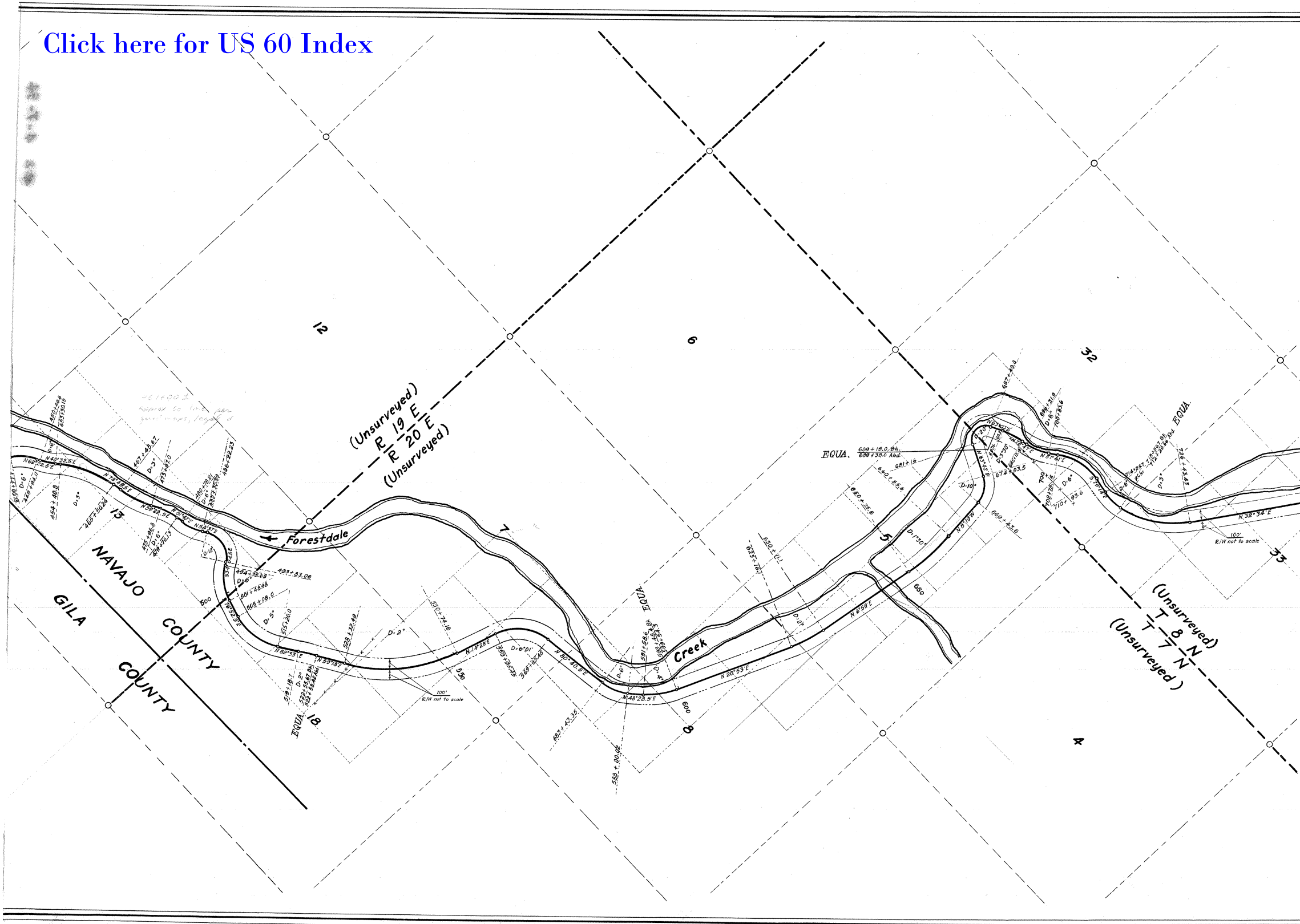

(Unsurveyed)
R 19 E
R 20 E
(Unsurveyed)
(Unsurveyed)
T 8 N
T 7 N
(Unsurveyed)
12
6
32
13
7
5
33
18
8
4
NAVAJO COUNTY
GILA COUNTY
Forestdale
Creek
461+00 ±
Approx to line per [illegible] maps, [illegible]
450+49.6
453+30.15
D=6°
N62°22.5'E
N45°32.5'E
447+60.70
449+84.11
454+40.8
D=3°
465+50.24
N78°49.5'E
467+48.67
D=3°
473+87.0
N59°22.5'E
N81°47'E
N54°37'E
475+96.8
D=6°
479+70.13
480+78.21
D=6°
482+30.38
486+22.23
D=12°
534°04.5'E
494+35.65
493+83.08
D=6°
501+48.98
505+08.0
500
76°52.5'E
D=5°
515+20.0
N52°33'E
N59°18'E
519+18.7
D=2°
522+55.67 Bk.
522+58.42 Ahd.
EQUA.
528+32.49
D=2°
550+74.16
N.14°28'E
558+25.75
D=6°01'
569+95.45
550
100'
R/W not to scale
N80°40.5'E
583+43.35
588+80.02
D=6°
N48°28.5'E
EQUA
591+58.6 Bk.
598+48.4 Bk.
599+54.3
D=4°
600
N20°53'E
623+16.1
630+11.1
D=2°
N6°59'E
650+35.6
D=1°30'
650
660+55.6
681+16
EQUA.
689+15.0 Bk.
689+38.0 Ahd.
687+49.8
D=20°
N63°03'E
N63°42'W
D=10°
N8°19'W
669+43.6
674+93.5
D=3°30'
N78°47'E
N51°41'E
696+31.9
D=6°
700+83.6
700+15
702+75
D=6°
710+93.6
S78°14'E
D=6°
714+25.7
P.C.C.
718+50.7 Bk.
712+20.66 Ahd.
EQUA.
D=3°
726+43.43
N32°34'E
100'
R/W not to scale

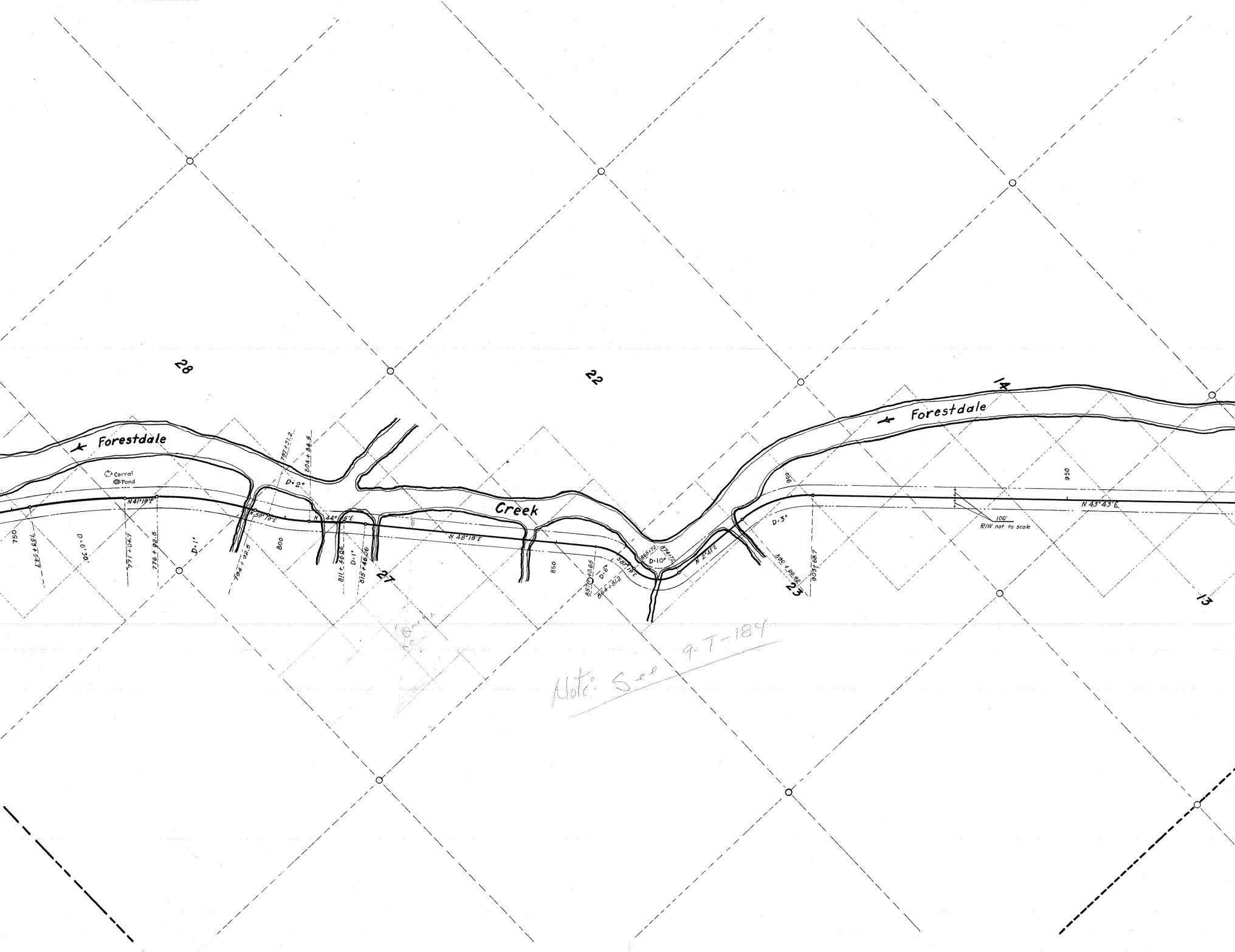
28
22
14
Forestdale
Corral
Pond
Forestdale
Creek
750
753+54.7
D=0°30'
N41°19'E
771+04.7
776+92.5
D=1°
794+92.5
N59°19'E
797+31.2
804+84.5
D=2°
800
N 44°15'E
811+46.06
D=1°
815+46.06
27
N 48°15'E
850
857+40.65
D=6°
864+81.2
S87°19'E
865+72
D=10°
874+72
N 2°41'E
900
890+00.92
D=3°
903+68.7
23
950
N 43°43'E
100'
R/W not to scale
13

Note: See 9-T-184

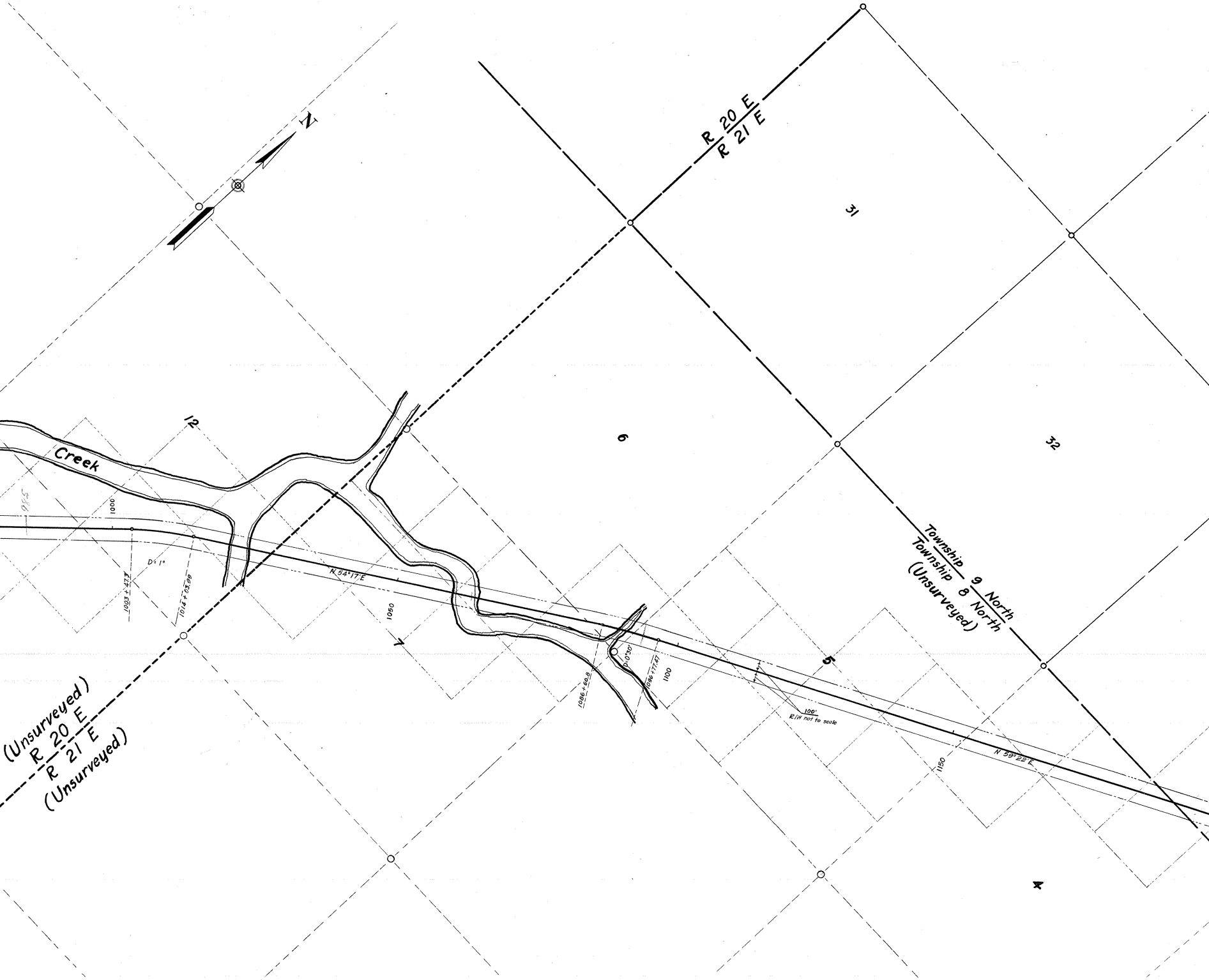
N
R 20 E
R 21 E
31
32
6
5
4
7
12
Creek
985
1000
1003 + 47.3
1014 + 03.99
D= 1°
N 54°17' E
1050
1086 + 60.8
D=0°30'
1096 + 77.47
1100
100'
R/W not to scale
1150
N 59°22' E
Township 9 North
Township 8 North
(Unsurveyed)
(Unsurveyed)
R 20 E
R 21 E
(Unsurveyed)

FORT APACHE INDIAN RESER

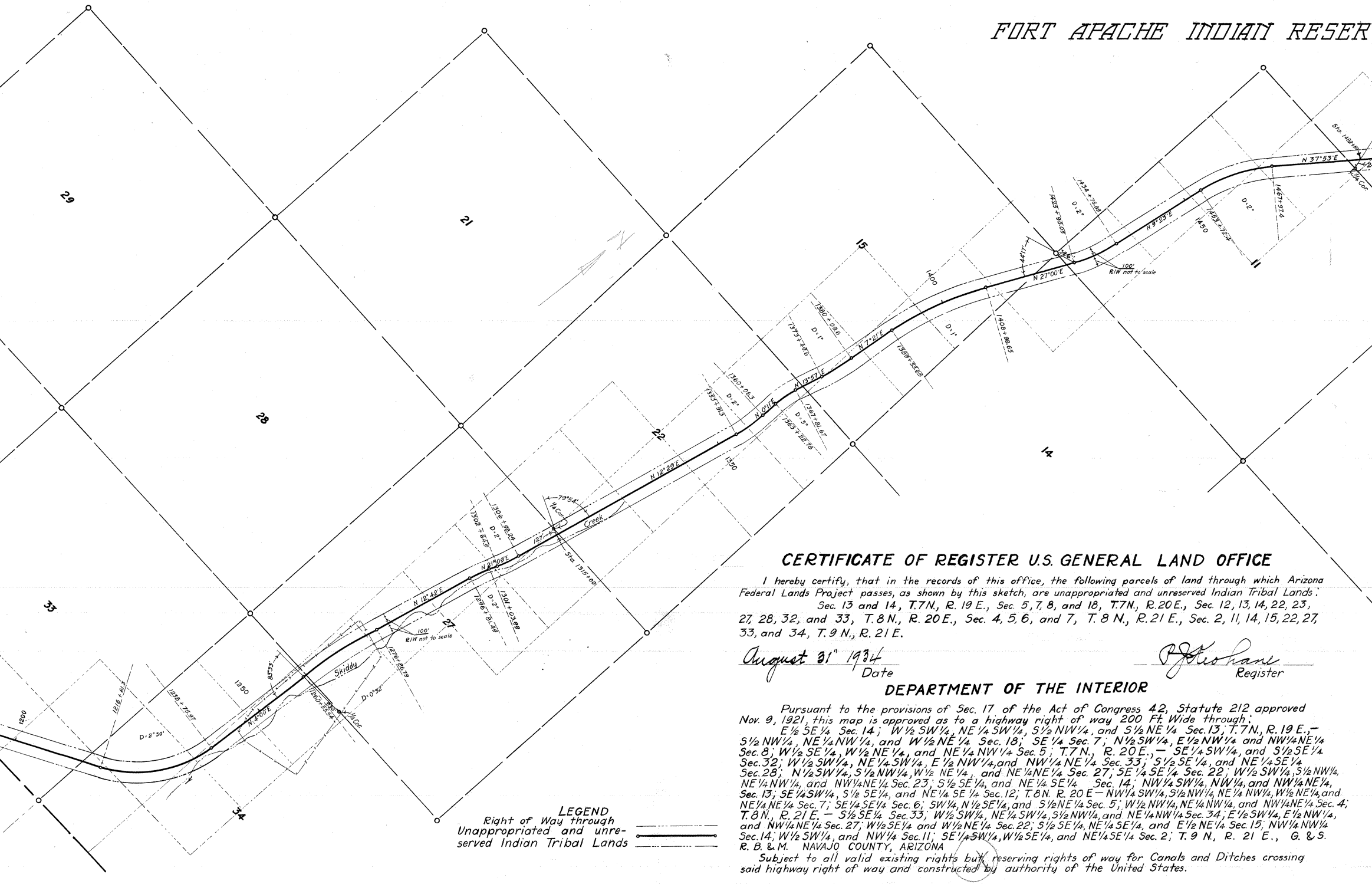
29
21
28
22
15
14
11
33
27
34
N 37°53'E
Sta. 1492+50
1/4 Cor.
1467+97.4
D=2°
1453+72.4
1450
N 9°23'E
1434+75.89
D=2°
1425+95.05
44°17'
396'
N 27°00'E
100'
R/W not to scale
1408+98.65
D=1°
1400
1390+09.6
D=1°
1373+49.6
N 7°21'E
1389+33.65
N 13°57'E
1360+06.3
D=2°
1353+91.3
N 0°11'E
1367+81.67
D=3°
1363+22.78
1350
N 12°29'E
79°54'
1/4 Cor.
Creek
127'
Sta. 1315+00
1306+98.24
D=2°
1302+64.9
N 21°09'E
N 12°42'E
1301+03.99
D=2°
1296+81.49
100'
R/W not to scale
1276+86.79
Skiddy
D=0°32'
1/4 Cor.
930'
1260+55.54
83°33'
N 4°00'E
1250
1238+75.97
1216+61.3
D=2°30'
1200

LEGEND

Right of Way through —·—·—·—

Unappropriated and unreserved Indian Tribal Lands ——o—— —··—··—

CERTIFICATE OF REGISTER U.S. GENERAL LAND OFFICE

I hereby certify, that in the records of this office, the following parcels of land through which Arizona Federal Lands Project passes, as shown by this sketch, are unappropriated and unreserved Indian Tribal Lands:

Sec. 13 and 14, T.7N., R. 19 E., Sec. 5, 7, 8, and 18, T.7N., R.20E., Sec. 12, 13, 14, 22, 23, 27, 28, 32, and 33, T.8N., R. 20E., Sec. 4, 5, 6, and 7, T. 8 N., R.21 E., Sec. 2, 11, 14, 15, 22, 27, 33, and 34, T. 9 N., R. 21 E.

August 31" 1934
Date

P J Keohane
Register

DEPARTMENT OF THE INTERIOR

Pursuant to the provisions of Sec. 17 of the Act of Congress 42, Statute 212 approved Nov. 9, 1921, this map is approved as to a highway right of way 200 Ft. Wide through:

E½ SE¼ Sec. 14; W½ SW¼, NE¼ SW¼, S½ NW¼, and S½ NE¼ Sec. 13; T.7N., R. 19 E.,— S½ NW¼, NE¼ NW¼, and W½ NE¼ Sec. 18; SE¼ Sec. 7; N½ SW¼, E½ NW¼ and NW¼ NE¼ Sec. 8; W½ SE¼, W½ NE¼, and NE¼ NW¼ Sec. 5; T.7N., R. 20E.,— SE¼ SW¼, and S½ SE¼ Sec. 32; W½ SW¼, NE¼ SW¼, E½ NW¼, and NW¼ NE¼ Sec. 33; S½ SE¼, and NE¼ SE¼ Sec. 28; N½ SW¼, S½ NW¼, W½ NE¼, and NE¼ NE¼ Sec. 27; SE¼ SE¼ Sec. 22; W½ SW¼, S½ NW¼, NE¼ NW¼, and NW¼ NE¼ Sec. 23; S½ SE¼, and NE¼ SE¼ Sec. 14; NW¼ SW¼, NW¼, and NW¼ NE¼, Sec. 13; SE¼ SW¼, S½ SE¼, and NE¼ SE¼ Sec. 12; T.8N. R. 20 E — NW¼ SW¼, S½ NW¼, NE¼ NW¼, W½ NE¼, and NE¼ NE¼ Sec. 7; SE¼ SE¼ Sec. 6; SW¼, N½ SE¼, and S½ NE¼ Sec. 5; W½ NW¼, NE¼ NW¼, and NW¼ NE¼ Sec. 4; T.8N., R. 21 E. — S½ SE¼ Sec. 33; W½ SW¼, NE¼ SW¼, S½ NW¼, and NE¼ NW¼ Sec. 34; E½ SW¼, E½ NW¼, and NW¼ NE¼ Sec. 27; W½ SE¼ and W½ NE¼ Sec. 22; S½ SE¼, NE¼ SE¼, and E½ NE¼ Sec. 15; NW¼ NW¼ Sec. 14; W½ SW¼, and NW¼ Sec. 11; SE¼ SW¼, W½ SE¼, and NE¼ SE¼ Sec. 2; T. 9 N., R. 21 E., G. & S. R. B. & M. NAVAJO COUNTY, ARIZONA

Subject to all valid existing rights but reserving rights of way for Canals and Ditches crossing said highway right of way and constructed by authority of the United States.

Date

Secretary

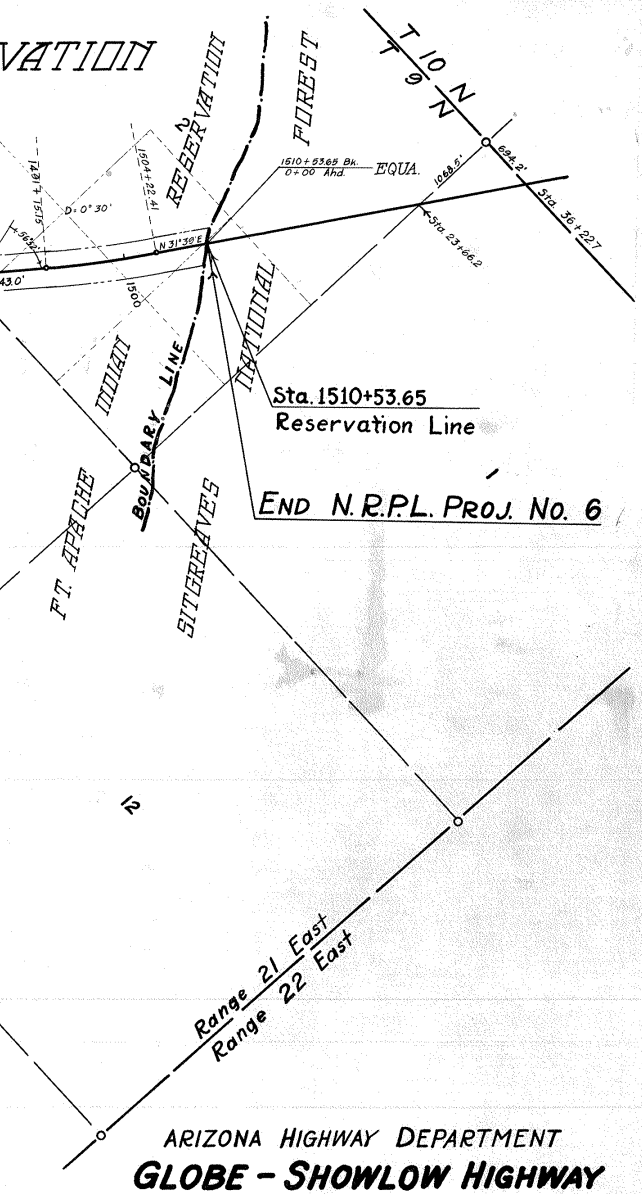
VATION
RESERVATION
FOREST
T 10 N
T 9 N
694.2'
Sta. 36+227
1510+53.65 Bk.
0+00 Ahd.
EQUA.
1068.5'
Sta. 23+66.2
1481+15.15
1504+22.41
D=0°30'
+56.32'
N 31°39' E
43.0'
1500
NATIONAL
INDIAN
BOUNDARY LINE
Sta. 1510+53.65
Reservation Line
End N.R.P.L. Proj. No. 6
FT. APACHE
SITGREAVES
12
Range 21 East
Range 22 East

ARIZONA HIGHWAY DEPARTMENT

GLOBE - SHOWLOW HIGHWAY

ALIGNMENT MAP

SHOWING

UNAPPROPRIATED AND UNRESERVED INDIAN TRIBAL LANDS THROUGH WHICH PROPOSED

N.R.P.L. PROJECT No. 6

PASSES AND THROUGH WHICH A STATE HIGHWAY RIGHT OF WAY 200 FT. WIDE IS REQUESTED IN: T.7N., R.19 & 20 E.; T.8N., R.20 & 21 E.; AND T.9N., R.21 E., G. & S.R.B.&M.

T.S. O'Connell
STATE ENGINEER

SCALE 1" = 1000'

AUGUST, 1934