FT. APACHE INDIAN RESERVATION

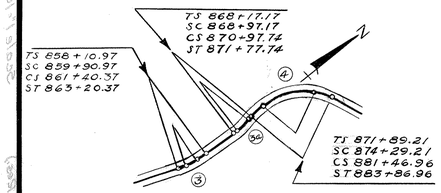

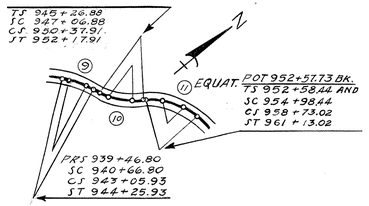

CURVE DATA

CURVE No.	Δ	T	D	R
3	19° 45' 50"	256.58	6°	5.
9a	11° 13' 22	180.75	4°	5
4	76° 37'	688.36	8°	3 1/3
9	10° 46' 26"	240.12	3°	2 1/2
10	30° 39' 42"	352.16	6°	3 1/3
11	49° 10"	449.06	8°	3 1/2
12	18° 00' 50"	241.57	6°	3 1/3
13	55° 21' 20"	591.60	6°	3 1/3

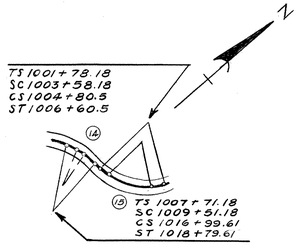

ENGINEER'S STATEMENT

R.D. CANFIELD STATES HE IS BY OCCUPATION, A DEPUTY STATE ENGINEER EMPLOYED BY THE ARIZONA STATE HIGHWAY DEPT. TO MAKE THE SURVEY OF THE GLOBE-SHOWLOW HIGHWAY AS DEICRIBED AND SHOWN ON THIS MAP THAT THE SURVEY OF SAID WORKS WAS MADE BY HIM (OR UNDER HIS SUPERVISION) AND UNDER AUTHORITY COMMENCING ON THE 3RD DAY OF FEBRUARY 1953 AND ENDING ON THE 12TH DAY OF MARCH 1953; AND THAT SUCH SURVEY IS ACCURATELY REPRESENTED UPON THIS MAP.

DATE: 5-13-53

DEPUTY STATE ENGINEER

APPLICANTS CERTIFICATE

THIS IS TO CERTIFY THAT R.D. CANFIELD WHO SUBSCRIBED THE STATEMENT HEREON IS THE PERSON EMPLOYED BY THE UNDERSIGNED APPLICANT TO PREPARE THIS MAP, WHICH HAS BEEN ADOPTED BY THE APPLICANT AS THE APPROXIMATE FINAL LOCATION OF THE RIGHT OF WAY THEREBY SHOWN; AND THAT THIS MAP IS FILED AS A PART OF THE COMPLETE APPLICATION, AND I FURTHER CERTIFY THAT THE RIGHT OF WAY HEREIN DEICRIBED IS DESIRED FOR HIGHWAY RIGHT OF WAY 200' WIDE.

ARIZONA STATE HWY. DEPT.

DATE: 5-13-53

STATE HIGHWAY ENG'R

NOTE: THIS APPLICATION IS MADE TO REVISE A PORTION OF THAT CERTAIN APPLICATION DATED 2-3-53, APPROVED 3-12-53

REVISED APPLICATION

ARIZONA STATE HIGHWAY DEPARTMENT

GLOBE-SHOWLOW HIGHWAY FEDERAL PROJECT 99

THRU THE

FT. APACHE INDIAN RESERVATION RIGHT-OF-WAY MAP

200' RIGHT OF WAY REQUESTED. 100' ON THE NORTHWESTERLY SIDE AND 100' ON THE SOUTHEASTERLY SIDE OF THE HIGHWAY CENTER LINE

DATE: 5-13-53

STATE HIGHWAY ENGINEER

UNITED STATES INDIAN SERVICE

I HEREBY CERTIFY THAT THE RIGHT OF WAY OF THE HIGHWAY AS SHOWN ON THIS MAP TRAVERSES UNAPPROPRIATED INDIAN TRIBAL LAND

DATE: MAY 22 1953

TRIBAL CHAIRMAN FT. APACHE INDIAN RESERVATION

DATE: MAY 22 1953

SUPERINTENDENT - FT. APACHE AGENCY

BUREAU OF INDIAN AFFAIRS

FT. APACHE AGENCY

Approved pursuant to the provisions of the Act of March 3, 1901 (31 Stat. 1084) and Departmental Regulations 25 CFR (1951 Cum. Pocket Supp) 256 and subject to any prior, valid, existing right or adverse claim.

DATE: MAY 22 1953

SUPERINTENDENT - FT. APACHE AGENCY

SCALE: 1" = 1000'
MAP # 3, OF 3.

J. Good.

4-T-191-A

Click here for US 60 Index