FEDROAD DIV. NO.	STATE	PROJECT NO.	SHEET NO.	TOTAL SHEETS
7	ARIZ.	NON-S-271-502	1	6

RIGHT OF WAY MAP NO. D-I-T-227

ALIGNMENT, RIGHT OF WAY, APPROVED IN ACCORDANCE WITH HIGHWAY PLANS. (SHEETS 1 – 6 INCL.)
DATE 11-27-62 — ASSISTANT STATE ENGINEER

APPROVED IN ACCORDANCE WITH RESOLUTION DATED 19 , MINUTES OF THE ARIZONA HIGHWAY COMMISSION.

A.F.E. NO. 6330

STATE OF ARIZONA
STATE HIGHWAY DEPARTMENT

RIGHT OF WAY PLAN OF THE

CHAMBERS - GANADO
STATE HIGHWAY

PROJECT NO. NON-S-271-502

APACHE COUNTY



Click here for US 191 Index

NOTE:

THE SOLID DOT, AS SHOWN BELOW, DOES NOT DESIGNATE A R/W MARKER BUT REPRESENTS AN ANGLE POINT OR CHANGE OF DIRECTION IN THE R/W LINE & IS FOR OFFICE USE ONLY.



ARIZONA HIGHWAY COMMISSION
APPROVED FOR RIGHT OF WAY ACQUISITION.
STATE HIGHWAY ENGINEER
Nov. 27, 1962
DEPUTY STATE ENGINEER — DATE

DEPARTMENT OF COMMERCE
BUREAU OF PUBLIC ROADS
APPROVED:
DIVISION ENGINEER — DATE

CONVENTIONAL SIGNS

HIGHWAY CENTER LINE
STATE AND NATIONAL LINES
CITY LIMITS
COUNTY LINE
TOWNSHIP AND RANGE LINES
SECTION LINE
HIGHWAY R/W LINE (NEW)
RAILROAD R/W LINE
PROPERTY LINE
LOT AND PROPERTY LINE (WITHIN EXISTING R/W)
RAILROAD
COMMON R.R. AND HWY. R/W LINE
ACCESS TO BE DENIED
ACCESS OPEN
PARCEL ITEM No's
FOREST, NAT'L. MONUMENTS, AND INDIAN BOUDARIES
LAND GRANT BOUNDARY
R/W MARKER
HIGHWAY R/W LINE (EXISTING)
SUBDIVISION OR LOT LINE

TELEPHONE LINE
POWER LINE
WATER LINE
GAS LINE
SEWER LINE
STORM DRAIN
UNDERGROUND TEL. CABLE
BARBED WIRE FENCE & OTHER
CHAIN LINK FENCE
POWER TRANSMISSION LINE
TELEPHONE & POWER LINE
POWER POLE WITH TRANSFORMER
DOWN GUY
LIGHT POLE
FIRE HYDRANT
WATER METER
WATER VALVE
MANHOLE
EXIST. ROAD OR TRAVELED WAY
GAS METER
GAS VALVE

MAP REVISIONS

DATE	NAME	DESCRIPTION

CHAMBERS - GANADO HWY.
RES. BDRY. - JUNCTION HWY. 63 SECTION
APACHE COUNTY

OWNERSHIP RECORD SHEET

PROJECT NO.	NON-S-271-502
DRAWING NO.	D-1-T-227
SHEET NO.	2 of 6
DRAWN BY	D. HEINRICHS
DATE COMP.	NOV. 5, 1962
SCALE	1" = 100'

JOHANNESSEN & GIRAND
FOR THE CONSULTING ENGINEER

Registered Professional Engineer (Civil) CERTIFICATE NO. ROBERT L. NORTON EXP. DEC. 31, 19__ ARIZONA, U.S.A.

PARCEL NO.	OWNER	DESCRIPTION	TOTAL AREA	AREA TAKEN	EASEMENT AREA	REMAINDER LEFT	REMAINDER RIGHT	SHEET NO.	DATE ACQUIRED
E-680	Navajo Tribe	T21N, R28E Section 11 - All Section 10 - S 1/2 Section 3 - Lots 1, 2, 3 & 4, S 1/2 N 1/2, S 1/2 (All) Section 4 - Lots 3 & 4, S 1/2 NW 1/4, (NW 1/4) T22N, R28E - Entire Township T22N, R27E - Entire Township T23N, R27E - Entire Township		104.58 A±	None			3, 4, 5 & 6	2-26-63

Click here for US 191 Index

CHAMBERS – GANADO HWY.
RES. BDRY. – JUNCTION HWY. 63 SECTION
APACHE COUNTY

NOTE:
Basis For Bearings-
Ties to U.S.C.&G.S. Stations "Cheto" & "S-11" Near Sanders, Ariz.
& Ties to U.S.C.&G.S. Stations "Lost" & "McCarrell" from a point 611.4.56' N.34°58'50"W of Sanders-Ganado Line Survey P.I. 419+97.86.
Bearings Ahd. are true for Longitude of Sanders-Ganado Line Survey Sta. 265+00.

PROJECT NO.	NON-S-271-502
DRAWING NO	D-I-T-227
SHEET NO.	3 of 6
DRAWN BY	D. HEINRICHS
DATE COMP.	NOV. 5, 1962
SCALE	1"=100'

JOHANNESSEN & GIRARD
FOR THE CONSULTING ENGINEER

Registered Professional Engineer (Civil) CERTIFICATE EXPIRES DEC. 31, 1962 CARTER GIRARD ARIZONA U.S.A.

DATE	NAME	REVISION DESCR.	NO.
7-24-74	W. Shipley	Add. Align. Data To Sta. 0+00	4201

SHEET PREPARED BY	
SHEET CHECKED BY	R/W PLANS
SHEET CHECKED BY	CENTRAL FILES DATA
FIELD BOOKS	
WORK COPY	
AS BUILTS	
MISC. REF.	

DATE	NAME	
11-23-62	Pomeroy	

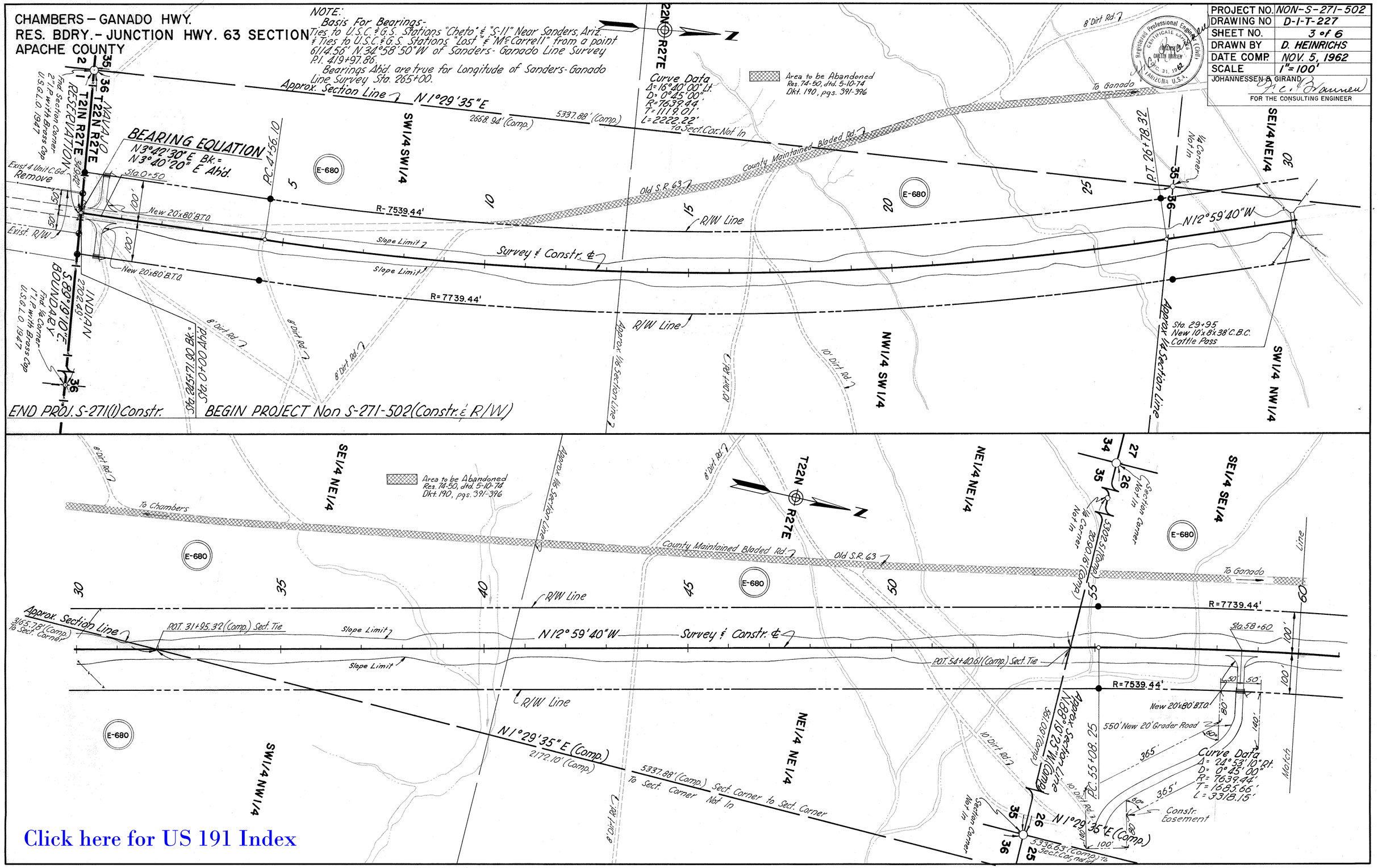

Click here for US 191 Index

PROJECT NO.	NON-S-271-502
DRAWING NO.	D-1-T-227
SHEET NO.	4 of 6
DRAWN BY	D. HEINRICHS
DATE COMP.	NOV. 5, 1962
SCALE	1" = 100'

JOHANNESSEN & GIRARD
FOR THE CONSULTING ENGINEER

Registered Professional Engineer (Civil) CERTIFICATE NO. 3 FREDRICK RAMSAY JOHANNESSEN Exp. Dec. 31, 1962 ARIZONA U.S.A.

CHAMBERS GANADO HWY.
RES. BDRY.-JUNCTION HWY. 63 SECTION
APACHE COUNTY

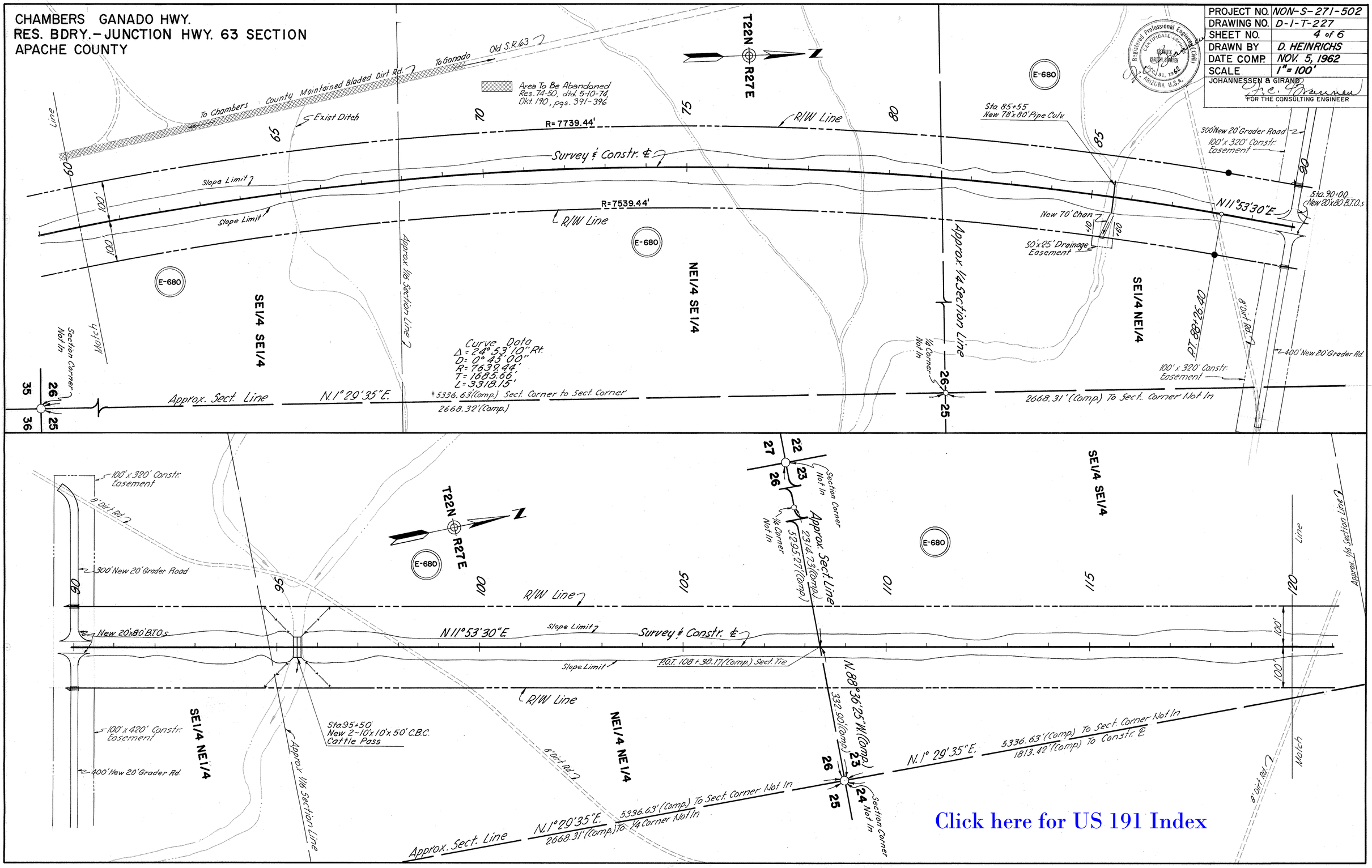

Click here for US 191 Index

SHEET PREPARED BY	
SHEET CHECKED BY	R/W PLANS
SHEET CHECKED BY	CENTRAL FILES DATA
FIELD BOOKS	
HARD COPY	
AS BUILTS	
MISC. REF.	

DATE	NAME	REVISION DESCR	NO.
12-27-62	W. Shirley	Add Abandonment to S.R.63	2001

CHAMBERS GANADO HWY.
RES. BDRY.- JUNCTION HWY. 63 SECTION
APACHE COUNTY

PROJECT NO.	NON-S-271-502
DRAWING NO.	D-1-T-227
SHEET NO.	5 of 6
DRAWN BY	D. HEINRICHS
DATE COMP.	NOV. 5, 1962
SCALE	1"=100'

JOHANNESSEN & GIRARD
FOR THE CONSULTING ENGINEER

Registered Professional Engineer (Civil) CERTIFICATE NO. 7142 FRED J. GIRARD CERTIFICATION EXPIRES DEC. 31, 1962 ARIZONA U.S.A.

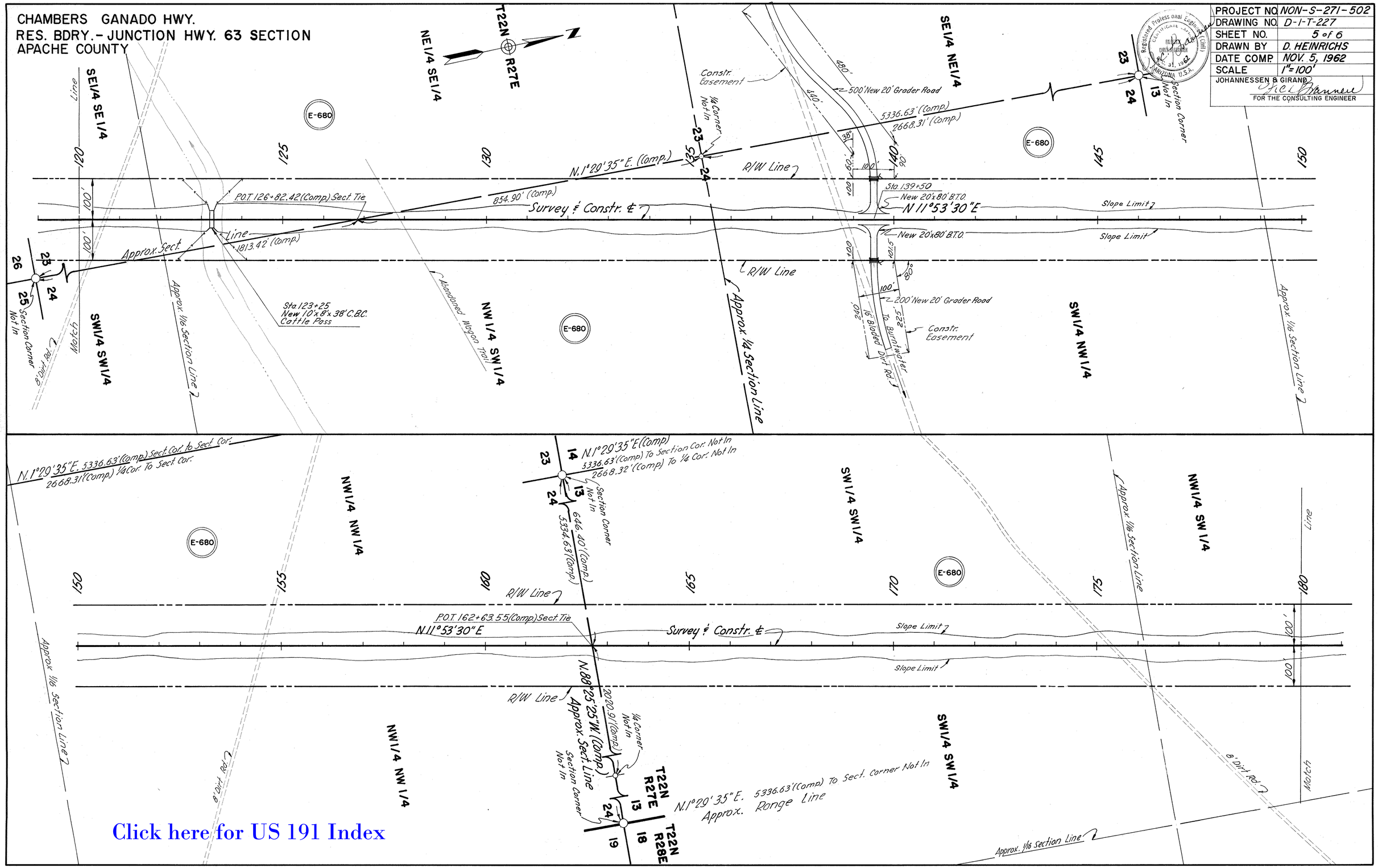

Click here for US 191 Index

DATE	NAME	REVISION DESCR.	NO.

SHEET PREPARED BY R/W PLANS
SHEET CHECKED BY
SHEET CHECKED BY R/W FILES DATA
FIELD BOOKS
HARD COPY
AS BUILTS
MISC. REF.

DATE 11-25-62

CHAMBERS – GANADO HWY.
RES. BDRY.– JUNCTION HWY. 63 SECTION
APACHE COUNTY

PROJECT NO.	NON-S-271-502
DRAWING NO.	D-1-T-227
SHEET NO.	6 of 6
DRAWN BY	D. HEINRICHS
DATE COMP.	NOV. 5, 1962
SCALE	1"=100'

JOHANNESSEN & GIRARD
FOR THE CONSULTING ENGINEER

Registered Professional Engineer (Civil) CERTIFICATE EXPIRES DEC. 31, 1962 ARIZONA U.S.A.

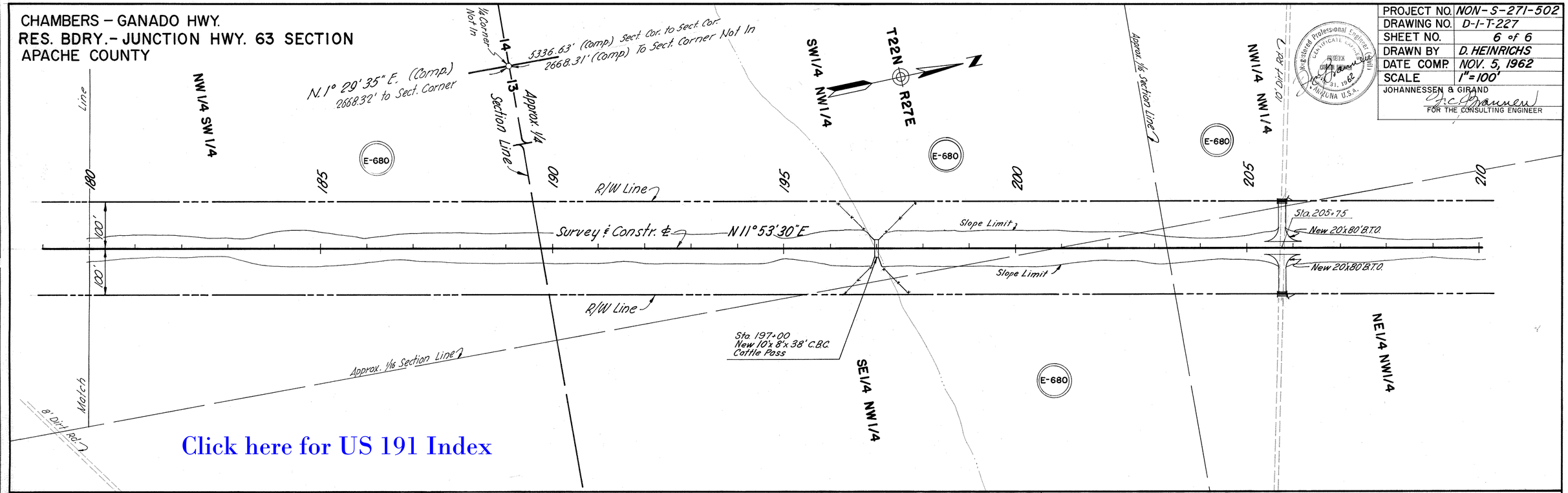

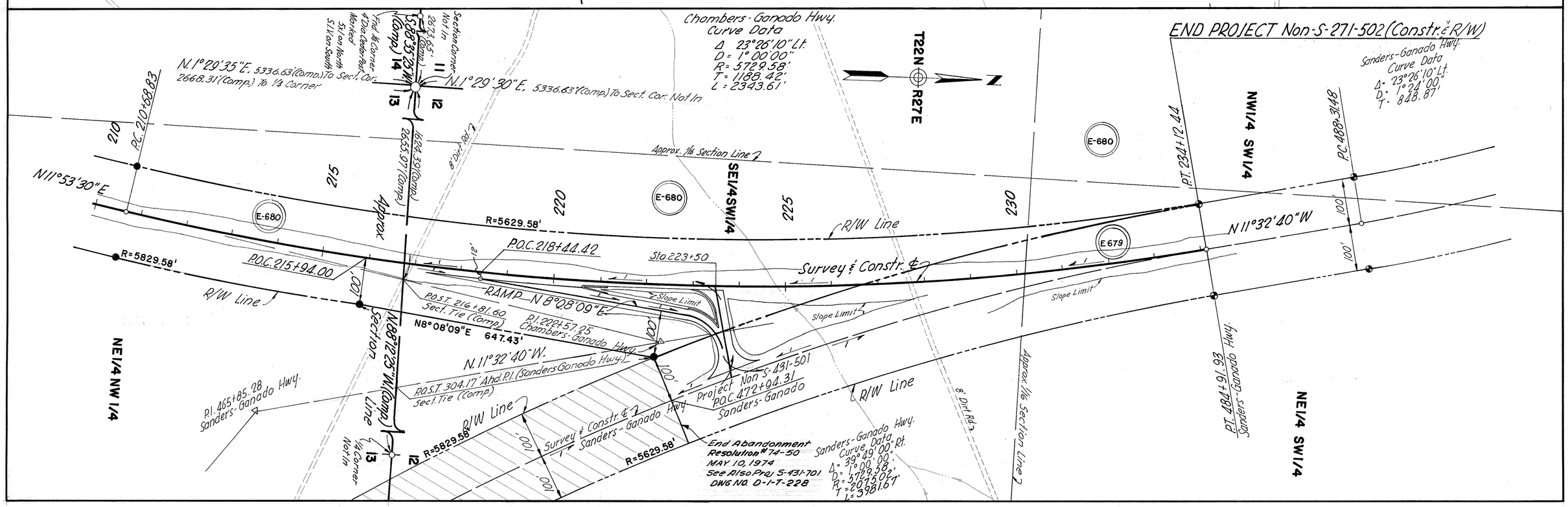

SHEET PREPARED BY	
SHEET CHECKED BY	
SHEET CHECKED BY	W. PLANS
	CENTRAL FILES DATA
FIELD BOOKS	
HARD COPY	
MAPS	
MISC. REF.	

DATE	NAME	REVISION DESCR.	NO.
11-23-62	Bauer	Project Amendment	4012
10-26-62	HARRY MILLS	D.L.S. 2 & 3	