

Click here for US 191 Index

STATE OF ARIZONA
STATE HIGHWAY DEPARTMENT

RIGHT OF WAY PLAN OF THE

BOWIE JCT.-SAFFORD

STATE HIGHWAY

PROJECT NO. S-207-702

GRAHAM COUNTY

FED.ROAD DIV. NO.	STATE	PROJECT NO.	SHEET NO.	TOTAL SHEETS
7	ARIZ.	S-207-702	1	3

RIGHT OF WAY MAP NO. D-5-T-217

ALIGNMENT, RIGHT OF WAY, APPROVED IN ACCORDANCE WITH HIGHWAY PLANS.
SHEET ____ THRU ____
DATE 10-23-1967 W. E. Ottaway
ASSISTANT STATE ENGINEER

APPROVED IN ACCORDANCE WITH RESOLUTION DATED: JUNE 27, 1969, MINUTES OF THE ARIZONA HIGHWAY COMMISSION RES. NO.: 69-56

A.F.E. NO. 66616

5-205 8-25-78 R.M.M. Finalized

FINALIZED

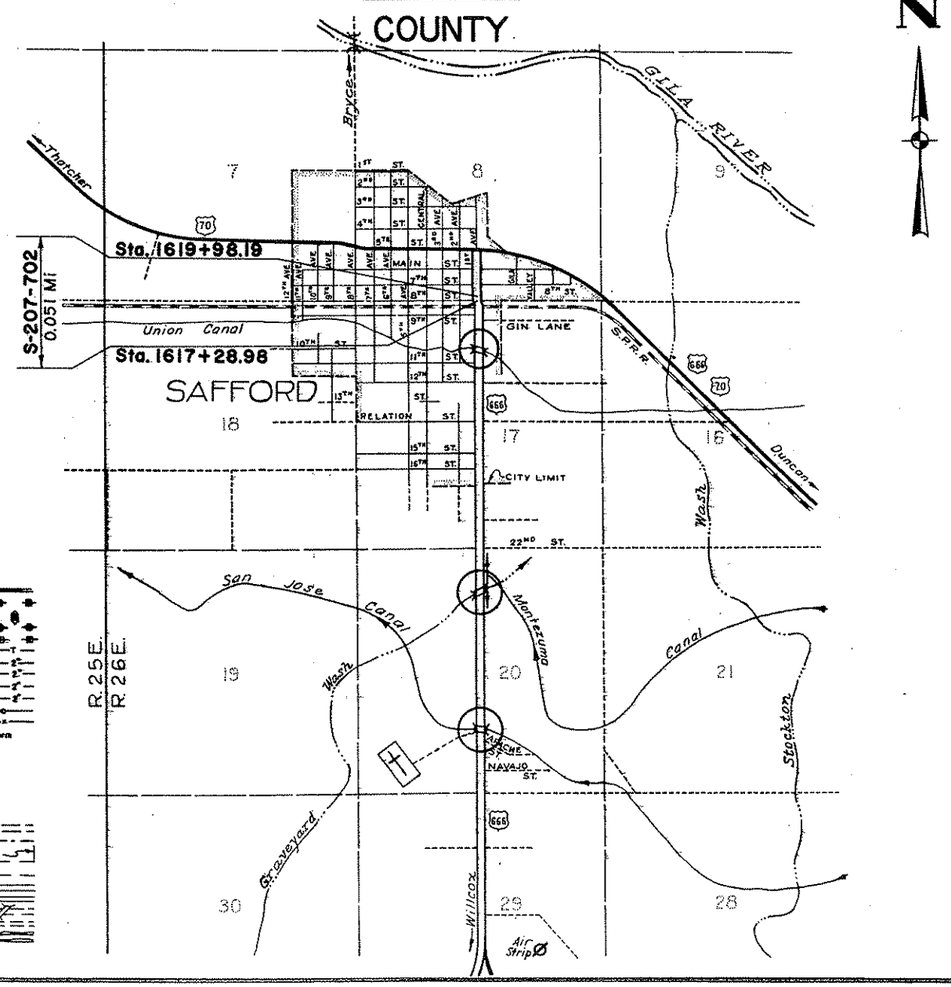

REDUCED SIZE DO NOT SCALE

CONVENTIONAL SIGNS

HIGHWAY CENTER LINE (New) (Existing)
HIGHWAY R/W LINE (New) (Existing)
CONTROLLED ACCESS (Denied) (Open) (Existing)
R.R. R/W COMMON to HIGHWAY R/W (Existing)
R.R. R/W LINE
TOWNSHIP and RANGE LINE
SECTION LINE
1/4 LINE or MID. SEC. LINE
1/16 LINE
PROPERTY LINE (not part of a Subdivision)
SUBDIVISION or LOT LINE
ORIGINAL LOT LINE
STATE and NATIONAL BOUNDARIES
COUNTY LINE
CITY LIMITS
LAND GRANTS BOUNDARIES
FOREST, NATIONAL MONUMENTS, MILITARY BASES and INDIAN RESERVATION
SURVEY MEANDER LINE
NEW R/W CONTROL POINT
EXISTING R/W CONTROL POINTS
EXISTING R/W MARKER
PARCEL NUMBER 7-001

RAILROAD TRACK
POWER LINE
POWER TRANSMISSION LINE
TELEPHONE LINE
COMBINATION TELEPHONE & POWER LINE
UNDERGROUND TELEPHONE CABLE
WATER LINE
GAS LINE (Show size of line in alternate spaces)
SEWER LINE
STORM DRAIN
CHAIN LINK FENCE
BARBED WIRE FENCE (cut out type)
STREET LIGHT
WATER METER
WATER VALVE
FIRE HYDRANT
GAS METER
GAS VALVE
DOWN GUY
MANHOLE (existing)
ROAD (existing)
PROPERTY ANCHOR BARS
PROPERTY LIMITS ARROWS
TRAFFIC FLOW ARROWS
CANAL, CHANNEL or DITCH
BRIDGE
BOX CULVERTS
CATTLE GUARD
RIVER

ARIZONA HIGHWAY COMMISSION
APPROVED FOR RIGHT-OF-WAY ACQUISITION
STATE HIGHWAY ENGINEER
H. H. Hadwick 10-23-67
DEPUTY STATE ENGINEER DATE

DEPARTMENT OF COMMERCE
BUREAU OF PUBLIC ROADS
APPROVED:
DIVISION ENGINEER DATE

BOWIE JCT.-SAFFORD HWY.
SAFFORD STREETS
GRAHAM COUNTY

Click here for US 191 Index

REVISIONS				
C.O. No	DATE	BY	DESCRIPTION	
2071	9-16-68	T.H.M.	Added note to Parcel 5-003	PROJECT NO. S-207-702
2794	12-8-70	L.G.H.	Chgd. hwy. name from Douglas-Safford	DRAWING NO. D-5-T-217
5205	8-25-80	F.M.M.	Finalized	SHEET NO. 2 of 3
				DRAWN BY J. Nez
				DATE COMP. 8-15-67
				SCALE

OWNERSHIP RECORD										ACQUISITION RECORD				
PARCEL NUMBER	OWNER	DESCRIPTION	TOTAL AREA	AREA REQUIRED: GROSS INCLUDING EXISTING R/W	AREA REQUIRED: NET EXCLUDING EXISTING R/W	EASEMENT AREA	REMAINDER: LEFT	REMAINDER: RIGHT	SHEET NUMBER	COMMISSION APPROVAL	TYPE & DATE OF INSTRUMENT	RECORDED: DATE	RECORDED: BOOK	RECORDED: PAGE
*5-003	Jessie E. Taylor et al	Pt. SW 1/4 SW 1/4 SE 1/4 Sec. 8 T7S R26E	76,066#	19,026#	2,936#			57,040#	3	7-9-71	FOC 11-12-71	12-6-71	172	595-598

*Note! Parcel 5-003 includes what was formerly, prior to the developement of this plan, Parcel C-296.

FINALIZED

CHECKED BY

HARD COPY

REDUCED SIZE
DO NOT SCALE

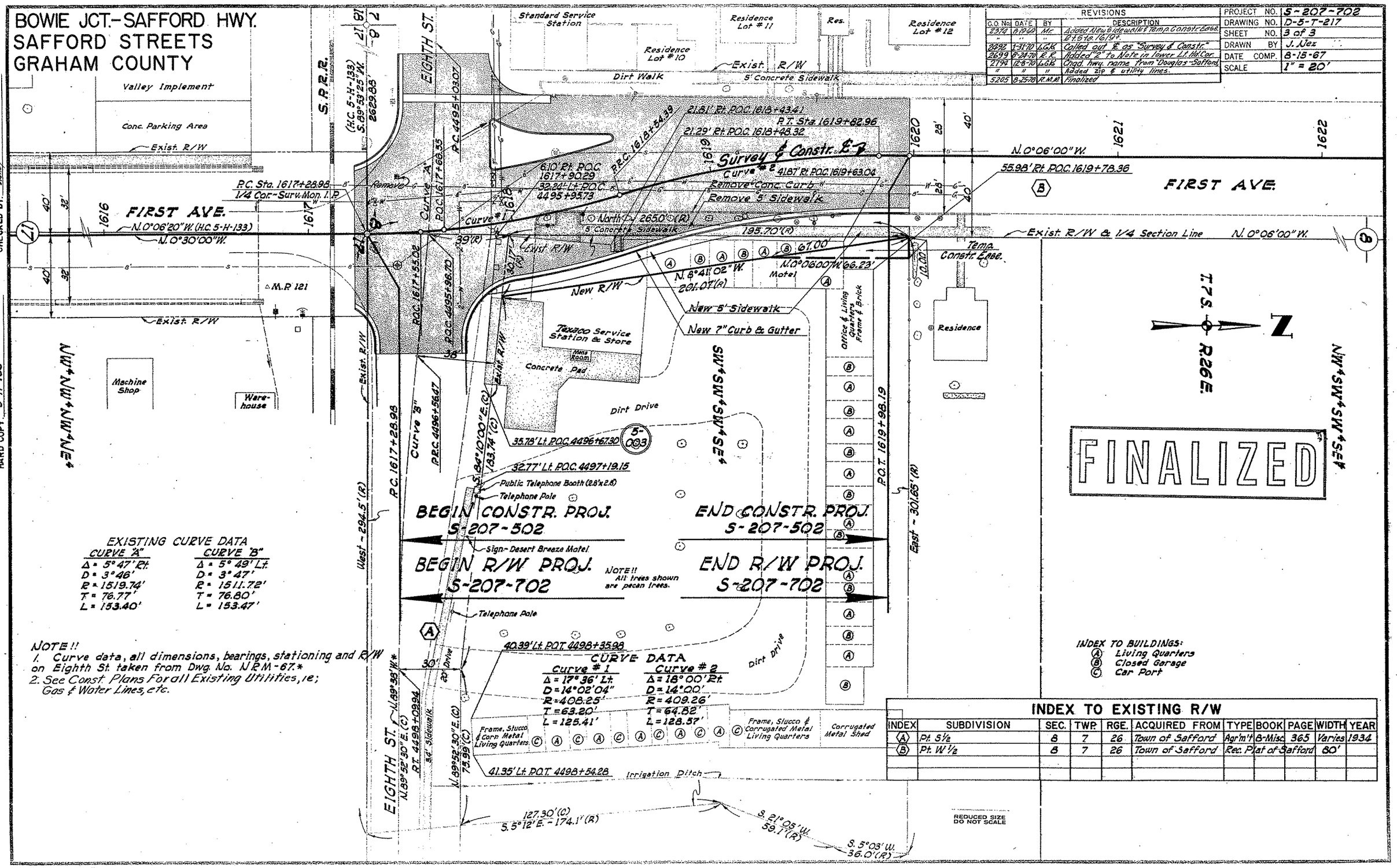

C.O. No.	DATE	BY	DESCRIPTION
2374	8-19-69	Mr.	Added New Sidewalk & Temp. Constr. Ease.
"	"	"	Pt. S½ 1619+.
2492	1-31-70	L.G.K.	Called out ℄ as "Survey & Constr."
2699	8-24-70	R.R.	Added "2" to Note in lower Lt. Hd. Cor.
2794	12-8-70	L.G.K.	Chgd. hwy. name from "Douglas-Safford"
"	"	"	Added 2ip & utility lines.
5205	8-25-78	R.M.M.	Finalized

INDEX TO EXISTING R/W

INDEX	SUBDIVISION	SEC.	TWP.	RGE.	ACQUIRED FROM	TYPE	BOOK	PAGE	WIDTH	YEAR
(A)	Pt. S½	8	7	26	Town of Safford	Agr'm't	8-Misc.	365	Varies	1934
(B)	Pt. W½	8	7	26	Town of Safford	Rec. Plat of Safford			80'	

Click here for US 191 Index