FED. ROAD DIVISION	STATE	PROJECT NUMBER	SHEET NUMBER	TOTAL SHEETS	FINALIZED PLANS
7	ARIZ.	S-206-703	1	18	

DRAWING NUMBER D-2-T-444

5192 | 11-9-78 | R.M.M. | Finalized

FINALIZED



STATE OF ARIZONA
STATE HIGHWAY DEPARTMENT

RIGHT OF WAY PLAN OF THE
DOUGLAS-SAFFORD
STATE HIGHWAY
PROJECT NO. S-206-703
COCHISE COUNTY

Click here for US 191 Index

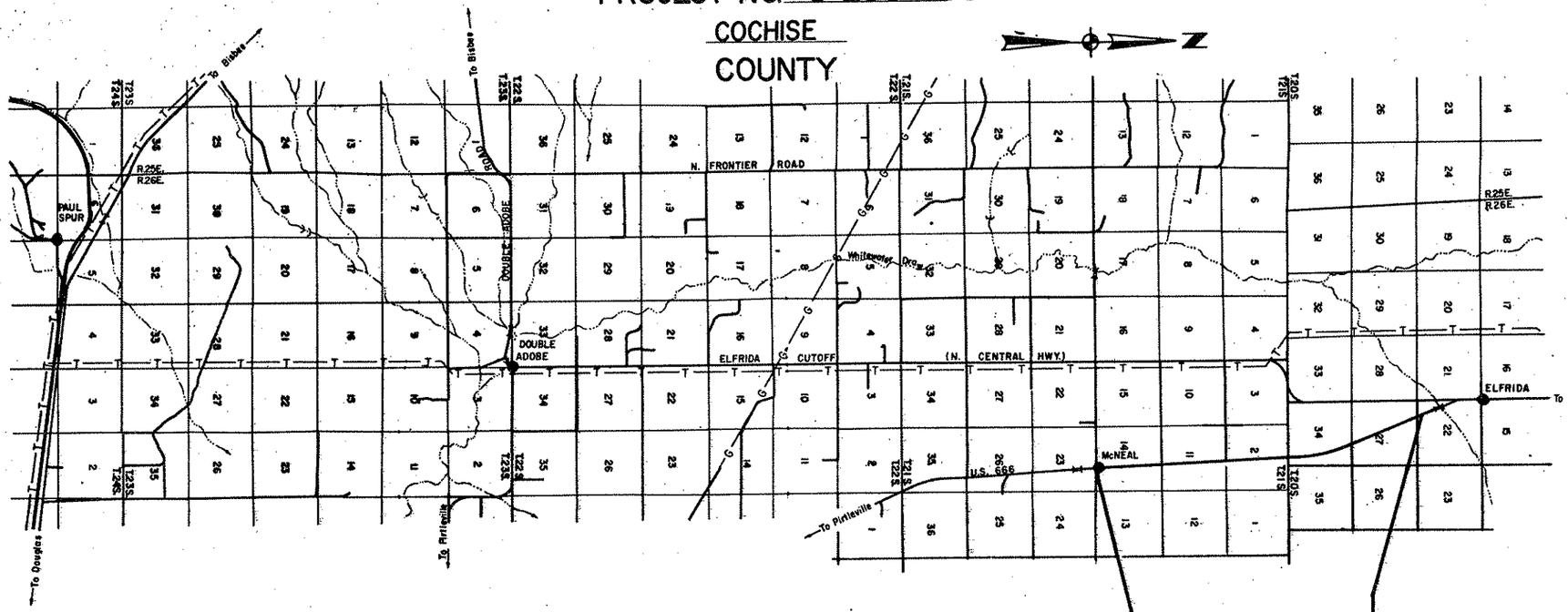

CONVENTIONAL SIGNS

HIGHWAY CENTER LINE (New) / (Existing)
HIGHWAY R/W LINE (New) / (Existing)
CONTROLLED ACCESS (Deeded) / (Open) / (Existing)
R.R. R/W COMMON TO HIGHWAY R/W (Existing)
R.R. R/W LINE
TOWNSHIP AND RANGE LINE
SECTION LINE
1/4 LINE OR MID-SECTION LINE
1/16 LINE
PROPERTY LINE (not part of a Subdivision)
SUBDIVISION OR LOT LINE
ORIGINAL LOT LINE
STATE AND NATIONAL BOUNDARIES
COUNTY LINE
CITY LIMITS
LAND GRANTS BOUNDARIES

FOREST, NATIONAL MONUMENTS,
MILITARY BASES AND INDIAN RESERVATION
SURVEY MEANDER LINE
NEW R/W CONTROL POINT
EXISTING R/W MARKER
PARCEL NUMBER (7-001)
RAILROAD TRACK
POWER LINE
POWER TRANSMISSION LINE
TELEPHONE LINE
COMBINATION TELEPHONE AND POWER LINE
UNDERGROUND TELEPHONE CABLE
WATER LINE
GAS LINE
SEWER LINE (Show size of line in alternate spaces)
STORM DRAIN
CHAIN LINK FENCE

BARBED WIRE FENCE (coil cut type)
STREET LIGHT
WATER METER
WATER VALVE
DOWN GUY
FIRE HYDRANT
GAS METER
GAS VALVE
MANHOLE (existing)
ROAD (existing)
PROPERTY ANCHOR BARS
PROPERTY LIMITS ARROWS
CANAL, CHANNEL OR DITCH
BRIDGE
BOX CULVERTS
CATTLE GUARD
RIVER
PIPE CULVERTS (New) / (Existing)
DYKE

Gate on extended arm

REDUCED SIZE DO NOT SCALE

Approved in accordance with Roadway Plans

For Walter E. Tillett 9-26-79
DEPUTY STATE ENGINEER DATE

ARIZONA STATE HIGHWAY COMMISSION
Approved for Right of Way Acquisition in accordance with Resolution Number 71-60 dated 6-21-71
William N. Price State Highway Engineer

CHIEF DEPUTY STATE ENGINEER 8-26-79 DATE

U. S. DEPARTMENT OF TRANSPORTATION
FEDERAL HIGHWAY ADMINISTRATION

Approved:

DIVISION ENGINEER DATE

DOUGLAS - SAFFORD HWY.
McNEAL - ELFRIDA
COCHISE COUNTY

Click here for US 191 Index

FINALIZED

REVISIONS				PROJECT NO.	9-206-703
C.O. No	DATE	BY	DESCRIPTION	DRAWING NO.	D-2-T-444
3172	1-18-72	LPW	Changed Par. 2-457 To Show additional 3.4 Ac Right	SHEET NO.	2 OF 18
3250	4-14-72	P.TOOP	Added Parcel 2-458-A, Changed Parcel 2-457	DRAWN BY	L.F.W.
"	"	"	To Const. Ease. Only	DATE COMP.	7-16-71
5192	11-9-76	R.M.M.	Finalized	SCALE	None

CHECKED BY L. Fillmore 87

HARD COPY

* New R/W As Shown On Plans Has Been In Existance As Such Since 1959.

OWNERSHIP RECORD

PARCEL NUMBER	OWNER	DESCRIPTION	TOTAL AREA	AREA REQUIRED GROSS INCLUDING EXISTING R/W	AREA REQUIRED NET EXCLUDING EXISTING R/W	EASEMENT AREA	REMAINDER LEFT	REMAINDER RIGHT	SHEET NUMBER
2-453	Herman C. Stolp et al	Pt. W½ SE¼ Sec. 14, T21S, R22E.	9.06Ac.	8.54 Ac.	* 5.10 Ac.			0.52 Ac.	4&5
2-454	Fred Rich Wayne Stolp	Pt. W½ NE¼ Sec. 14, T21S, R22E.		Construction Easement Only					5&6
2-455	Billy W. & Paula A. King H/W	Pt. NE¼ Sec 14, T21S, R22E.		Construction Easement Only					5&6
2-456	Herman C. Stolp Jr.	Pt. SE 4, Sec. 11, T21S, R22E.		Construction Easement Only					6
2-457	J.C. Carpenter s/s	E½ E½, Sec. 34, T20S, R22E.	113.8Ac.	80.4Ac. 6.4Ac.	8.1 Ac.	4.4 Ac.	103.3 Ac.		9,10&11
2-458	J.H. & Bonnie Wayne Hedges H/w.	W½ NE¼, Sec. 34, T20S, R22E.		Construction Easement Only					10&11
2-459	J.B. & Gladys Russel H/w	W½ SE¼ Sec. 27, T20S, R22E.		Construction Easement Only					11&12
2-460	Cochise Co. Farmers Assoc. An Arizona Corporation.	Pt. NE¼ NW¼, Sec 27, T20S, R22E.		Construction Easement Only					12
2-461	Mack C. & Ollie G. Thompson H/w	Pt. N½ NW¼, Sec. 27, T20S, R22E.		Construction Easement Only					12&13
2-458-A	J.H. & Bonnie Wayne Hedges H/w	Pt. of E½ E½, Sec. 34, T.20S. R. 22E.	85.6 Ac.	9.3 Ac.	0.4 Ac.		71.5 Ac.	4.8 Ac	10&11

ACQUISITION RECORD

COMMISSION APPROVAL	TYPE & DATE OF INSTRUMENT	RECORDED DATE	RECORDED BOOK	RECORDED PAGE
11-5-71	W.D. 9-21-71	12-16-71	742	41-42
10-15-71	T.C.E. 9-21-71	NOT RECORDED		
10-15-71	T.C.E. 9-29-71	NOT RECORDED		
1-14-72	T.C.E. 10-19-71	NOT RECORDED		
3-23-73	T.C.E. 10-19-71	NOT RECORDED		
1-31-72	T.C.E. 10-20-71	NOT RECORDED		
10-15-71	T.C.E. 9-27-71	NOT RECORDED		
1-14-72	T.C.E. 10-5-71	NOT RECORDED		
1-14-72	T.C.E. 10-12-71	NOT RECORDED		
6-16-72	Ease 5-3-72	7-21-72	794	561-62
	T.C.E. 5-3-72	NOT RECORDED		

REDUCED SIZE
DO NOT SCALE

DOUGLAS-SAFFORD HWY.
McNEAL-ELFRIDA
COCHISE COUNTY

REVISIONS			
C.O. No	DATE	BY	DESCRIPTION
3772	1-18-72	L.F.W.	Rev. New R/W & L.L. Sta. 1157+70 to 1160+70
5192	11-9-78	K.M.M.	Finalized

PROJECT NO.	S-206-703
DRAWING NO.	D-2-T-444
SHEET NO.	3 OF 18
DRAWN BY	L.F.W.
DATE COMP.	2-16-71
SCALE	1"=1000'

HARD COPY 6/1122-M2 & 6705-M1, M2 CHECKED BY Eric Kilburn 8-71

FINALIZED

T21S, R26E

T20S, R26E

ELFRIDA CUTOFF

ELFRIDA

McNEAL TOWNSITE

Davis

N10°10'E Bk. Equa. 110°04'06"E Ahd.

℄ Curve Data
Δ = 3°12'09" Lt.
D = 0°20'00"
R = 17188.73'
L = 980.75'

℄ Curve Data
Δ = 4°52'00" Rt.
D = 0°24'00"
R = 14323.95'
L = 1216.67'

℄ Curve Data
Δ = 18°32'43" Lt.
D = 0°30'00"
R = 11459.16'
L = 3709.06'

Angle Point 0°03'38" Rt.

N3°02'35"W

N3°06'03"W

N21°35'18"W

U.S. Hwy. 666

Exist. R/W

New R/W

25'x50' Temp. Constr. Ea.

25'x50' Temp. Constr. Ease.

25'x75' Temp. Constr. Ea.

50'x100' Temp. Constr. Ease.

50'x200' Temp. Constr. Ea.

SHEET 4 SHEET 5 SHEET 6 SHEET 7 SHEET 8 SHEET 9 SHEET 10 SHEET 11 SHEET 12 SHEET 15

P.I. 100+01.46

P.C. 991+40.21

P.T. 1136+41.54

P.C. 1136+50.40

P.T. 1173+50.40

P.C.C. 1216+90.61

P.C.C. 975+22.03

P.O.T. 926+02.64

P.O.T. 1240+00.00

BEGIN CONSTR. PROJ.
S-206-503

END CONSTR. PROJ.
S-206(12)

BEGIN R/W PROJ.
S-206-703

END CONSTR. PROJ.
S-206-503

END R/W PROJ.
S-206-703

Note: Power Poles & Underground Tel. Cable In R/W Are In Use Under Permits 3121 And 18272.

VICINITY MAP
Scale: 1" = 1000'

REDUCED SIZE DO NOT SCALE

Click here for US 191 Index

INDEX TO EXISTING R/W

Index	Subdivision	Sec.	Twp.	Rng.	Acq. From	Type	Book	Page	Width	Year	Parcel No.
A	N½ SE¼	14	21S	26E	H.C. Stolp et ux.	Ease.	127	166	200'	1939	None Assigned
B	NE¼	14	21S	26E	O.B. Bobb Nickell	R/W Grant	125	192	200'	1938	"
C	SW¼ SE¼	11	21S	26E	Fd. & Eulah V. Ashen ½	Ease.	127	161	200'	1939	"
D	N½ SE¼	11	21S	26E	Otto & Emma Hotele ½	Ease.	127	164	200'	1939	"
E	NE¼	11	21S	26E	C.E. & Emma Chrisman ½	Ease.	127	163	200'	1939	"
F	SE¼	2	21S	26E	Arizona Revised Statutes		2	34	200'		"
G	NE¼	2	21S	26E	Wm. Floyd Templeton	R/W Grant	127	170	200'	1939	"
H	NW¼	2	21S	26E	Arizona Revised Statutes		2	32	200'		"
I	SE¼	34	20S	26E	Lorona Pyphier Widow	R/W Grant	125	191	200'	1938	"
J	E½ SE¼	34	20S	26E	John M. Consler	Ease.	127	162	200'	1939	"
K	W½ NE¼	34	20S	26E	Fred C. & Maria Vertrees ½	R/W Grant	127	171	200'	1939	"
L	E½ NE¼	34	20S	26E	Arizona Revised Statutes		2	34	200'		"
M	W½ SE¼	27	20S	26E	Peter Piccolo et ol	Cond. Judg.	2nd Judg'mnt	520	200'	1940	"
N	NE¼ SW¼	27	20S	26E	Helen E. & Chas. M. Walley ½	Ease.	127	168	200'	1939	"
O	SE¼ NW¼	27	20S	26E	Fred & Martha Haner ½	R/W Grant	125	193	200'	1938	"
P	NE¼ NW¼	27	20S	26E	G.I. Von Meter	Ease.	127	167	100'	1939	"
Q	SW¼	22	20S	26E	Elfrido V. Packard	R/W Grant	125	194	200'	1938	"
R	N½ NW¼	27	20S	26E	Arizona Revised Statutes		2	25	200'		"

DOUGLAS-SAFFORD HWY.
McNEAL-ELFRIDA
COCHISE COUNTY

REVISIONS				PROJECT NO.	S-206-703
C.O. No.	DATE	BY	DESCRIPTION	DRAWING NO.	D-2-T-444
5792	VI-9-78	R.M.M.	Finalized	SHEET NO.	8 OF 18
				DRAWN BY	L.F.W.
				DATE COMP.	7-16-71
				SCALE	1" = 100'

CHECKED BY C.C. Williams 8-71

HARD COPY, 22"x36", MYLAR

Note: "Corners Reset In Accordance With Manual of Instructions For Restoration Of Lost or Obliterated Corners."

T21S R26E

Approx. Mid-Sec. Line

FINALIZED

Denotes Excess R/W Area's Abandoned to Cochise County
① Area = 1650 sq. ft. By Resolution 79-13-A-43 Dated 7-19-79
② Area = 600 sq. ft. Dk's 1549 Pgs 257-262
Z-3-3

North Line McNeal Townsite

Corner Not Found
Reset B.C. Spike

1/4 Cor.

23

DAVIS RD.

(Const.) 759.18 (Chained) 758.85 (C) 758.85 (M)

End New Fence

Conc. Walk

4 Wire Fence

970

FIRST ST.

SECOND ST. (30' Dirt)

THIRD ST. (15' Dirt)

MONTIE AVE.

Exist. Wire Mesh Fence To Remain

Exist. 2 Type I Gates To Remain

Exist. Chain Link Fence To Remain

Exist. 3' Walk Gate To Remain

Exist. Type I Gate To Remain

Exist. Line Fence Remove

New 4-Wire Fence

McNEAL TOWNSITE

Shed

Metal Bldg.

New R/W

Conc. Slab

Water Tank

Chevron Sta.

Store

Garage

Bldg.

Slab

Carport

Pump

Beg. New Fence

985

980

975

FIFTH ST.

992.75' to N. Line McNeal Townsite

NW¼ SE¼

BROWN AVE.

Exist. 40' Bit.

Exist. R/W

Exist. 22' Bit.

BEARING EQUATION
N.0°10'10"E. Bk.
N.0°06'06"E. Ahd.

Survey & Constr. ℄
N.0°31'52"W.
L.T.B.

2000'(M)

2000'(12)

N.4°41'50"W.

New Type 2 Gate

Remove Fence Within R/W

End New Fence

New Type 1 Gate

New 3 Unit Cattle Guard

New R/W

Exist. R/W Marker to Remain

4 Wire Fence

U.S. Post Office (Conc. Block)

Triangulation Point "McNeal", Fd. Brass Cap

P.C. 972+33.99

P.O.C. 973+00.00

CURVE DATA
Δ=4°52'00" Rt.
D=0°24'00"
R=14323.95'
T=608.70'
L=1216.67'

Exist. Wire Mesh Fence To Remain

Exist. Chain Link Fence To Remain

Exist. 2 Type I Gates To Remain

Exist. Opening New Type I Gate

Exist. 4' Walk Gate To Remain

New 18' Type I Gate

EQUATION
P.T. 984+30.62 Bk.
P.O.T. 984+51.15 Ahd.

Abandoned Railroad Grade

Exist. Line Fence Remove

Match

Approx. ¼ Line

(Const.) 1891.05' (Trained) 1895.46 (M)

Sec. Line

END CONSTR. PROJ.
S-206 (12)

BEGIN CONSTR. PROJ.
S-206-503

END R/W PROJ.
S-206-701

P.O.T. 968+02.64

BEGIN R/W PROJ.
S-206-703

Corner Not Found
Reset B.C. Spike

23 14 24 19

REDUCED SIZE DO NOT SCALE

Z-453

Click here for US 191 Index

Click here for US 191 Index

DOUGLAS-SAFFORD HWY.
McNEAL-ELFRIDA
COCHISE COUNTY

REVISIONS				
C.O. No.	DATE	BY	DESCRIPTION	
5192	11-3-78	F.M.M.	Finalized	

PROJECT NO.	S-206-703
DRAWING NO.	D-2-T-444
SHEET NO.	5 OF 18
DRAWN BY	L.F.W.
DATE COMP.	7-16-71
SCALE	1" = 100'

HARD COPY: 4215 MLF 4215 M12 CHECKED BY: L.D. Williams 8-31

FINALIZED

NE¼ SW¼ — SE¼ NW¼ — NW¼ NE¼ — NE¼ NW¼ — SW¼ NE¼ — SE¼ NE¼ — NE¼ SE¼

Approx. Mid-Sec. Line — Approx. ¼ Line — Approx. ¼ Line — Approx. Mid-Sec. Line

CURVE DATA
Δ = 3°12'09" Lt.
D = 0°20'00"
R = 17188.73'
T = 480.50'
L = 960.75'

T 21 S
R 26 E

2-453 — 2-454 — 2-455

New 11-48" Pipe Culvt.
New End Sections Lt. & Rt.

PC 39+40.71

Exist. Type B Ford
Remove Timbers & Wire Basket

Exist. Type 2 Gate
Remove

25'x50' Temp. Constr. Ease.

PT 1001+01.46

100+25 — 100+50

New 2 Unit C.G. With Gate

390 — 395 — 1000 — 1005 — 1010 — 1015 — 1020

Exist. R/W — 100' — 100'

Exist. 22' Bit.

Survey & Constr. ℄

N 0°06'08" E

N 3°06'03" W

MP 19 Δ

Underground Telephone Cable Along Fence.

Cable Riser

New 4-Wire Fence

Exist. Line Fence
Remove

Exist. Line Fence
Remove

Exist. 12' Dike
To Remain

Abandoned Railroad Grade

Match — Match

REDUCED SIZE
DO NOT SCALE

DOUGLAS-SAFFORD HWY.
McNEAL-ELFRIDA
COCHISE COUNTY

Click here for US 191 Index

REVISIONS				
C.O. No.	DATE	BY	DESCRIPTION	
3136	2-13-71	D.G.M.	Revised Gas Line Note, Lt. Sta. 1021+	
5192	11-9-78	R.M.M.	Finalized	

PROJECT NO.	9-206-703
DRAWING NO.	D-2-T-444
SHEET NO.	6 OF 16
DRAWN BY	L.F.W.
DATE COMP.	7-16-71
SCALE	1" = 100'

CHECKED BY: L.C. Kitchener 8-71

HARD COPY, 6210S.M1&2105.M2

FINALIZED

Sec. Cor. Not Fd.

Fd. 1/4 Cor. 11/14 – I.P. & B.C. U.S.G.L.O. - 1911. (Ref. Pt., 30'N. Of 1/4 Cor.)

Note: 1/4 Cor. 11 has been removed from original position & placed in North Fric. line. Tie made to a point midway between.

Approx. 1/16 Line

Approx. Mid-Section Line

Approx. Mid-Sec. Line

Approx. Mid-Section Line

Exist. 4½" Gas Line Encased in 8" Sleeve

2-454

Sec. Line

Exist. Line Fence Remove

Exist. Type B Ford Remove Timbers & Wire Basket

Sta. 1043+71.8 – 4 Wire Power 50' Clearance

New 4 Wire Fnc.

Exist. Type 2 Gate Remove New Type 2 Gate

Exist. R/W

P.O.T. 1021+42.86 Sec. Cor. Tie

Cable Riser

Exist 22' Bit.

Survey & Constr. ℄ N. 3°06'03" W.

25'x75' Temp. Constr. Ea.

Exist. Type 2 Gate Remove New 18' Type 2 Gate

Abandoned Railroad Grade

New 12-48" Pipe Culvts.

50'x200' Temp. Constr. Ease.

Remove 60' of Dyke

Exist. Cattle Guard Remove

25'x50' Temp. Constr. Ease.

New 2 unit C.G. With Gate

Exist. W.P.A. Cattle Guard With Type 2 Gate Over Remove

New 4-Wire Fence

Exist. Line Fence Remove

Match

2-456

2-455

Sec. Cor. Fd. 2" Iron Pipe Marked U.S.G.L.O. 1911

REDUCED SIZE DO NOT SCALE

DOUGLAS - SAFFORD HWY.
McNEAL - ELFRIDA
COCHISE COUNTY

REVISIONS				PROJECT NO.	S-206-703
C.O. No.	DATE	BY	DESCRIPTION	DRAWING NO.	D-2-T-444
5122	11-9-78	R.M.M.	Finalized	SHEET NO.	7 OF 18
				DRAWN BY	L.F.W.
				DATE COMP.	7-16-71
				SCALE	1" = 100'

HARD COPY 6210.3, M.1.4.2 CHECKED BY: R.C. Williams 8-21

FINALIZED

Sec. Cor. Fd. 1½" Iron Pipe Painted green 5" below road surface

T.21 S., R.22 E.

N.E. ¼ Sec. 11

S.E. ¼ Sec. 11

S.W. ¼ Sec. 11

N.W. ¼ Sec. 11

S 89°26'57" W 5323.30'

1/4 Cor., Not In

Approx. Mid-Sec. Line

Exist. Line Fence Remove

Exist. Type B Ford Remove Timbers & Wire Basket

New 8-36" Pipe Culv. New End Sections Lt. & Rt.

New 4 Wire Fnc.

Exist. Trees Remove Within R/W

Sta. 1080+00.65 Δ 1°03'26" Rt.

1025 21' Dist. Rec.

Exist. R/W

Cable Riser

Exist. 22' Blt.

Survey & Constr. ℄

M.P. 20

Grade to Drain

N. 3°06'03" W.

Exist. R/W

Exist. R/W

New 4-Wire Fence

Abandoned Railroad Grade

Exist. Line Fence Remove

Match

Clearance, 1/4 Line

P.O.T. 1074+76.91

Sec. Cor. Tie

Exist. R/W Marker To Remain

1077+15.90 — 4 Wire Power 22.5 Clearance

Section Line

2421.52'

Match

Sec. Cor. Fd. 2" Iron Pipe & Brass Cap Marked U.S.G.L.O. 1911

REDUCED SIZE DO NOT SCALE

Click here for US 191 Index

DOUGLAS-SAFFORD HWY.
McNEAL-ELFRIDA
COCHISE COUNTY

REVISIONS			
C.O. No.	DATE	BY	DESCRIPTION
5192	11-9-78	R.M.M.	Finalized

PROJECT NO.	S-206-703
DRAWING NO.	D-2-T-444
SHEET NO.	8 OF 18
DRAWN BY	L.F.W.
DATE COMP.	7-16-71
SCALE	1" = 100'

FINALIZED

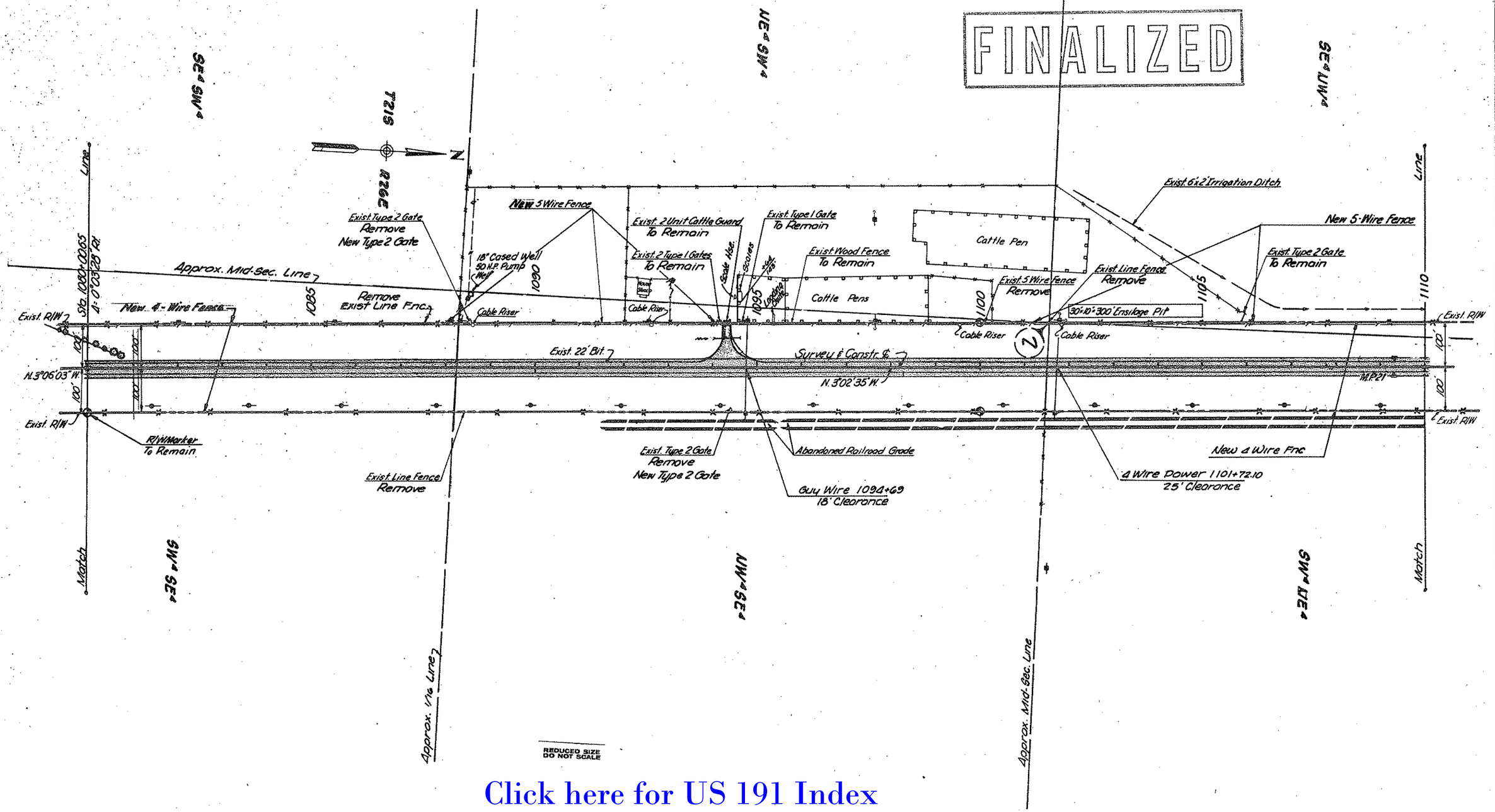

Click here for US 191 Index

HARD COPY 67105 M16 67105 M2 CHECKED BY L.C.K. 8-71

DOUGLAS-SAFFORD HWY.
McNEAL-ELFRIDA
COCHISE COUNTY

REVISIONS				PROJECT NO.	S-206-703
C.O. No.	DATE	BY	DESCRIPTION	DRAWING NO.	D-2-T-444
5192	11-9-78	R.M.M.	Finalized	SHEET NO.	9 OF 18
				DRAWN BY	L.F.W.
				DATE COMP.	7-16-71
				SCALE	1"=100'

FINALIZED

Fd. 1" Iron Pipe Pointed Green 2' Below Ground.

Fd. 1½" Iron Pipe, No Cap 2" Below Ground

South ¼ Cor. Sec. 34, Not In

S89°55'22"W. 2656.06'

1838.50'

Approx. ¼ Line

New 6-10'x4'x Box Culvert

New 6-10'x4' Box Culvert

New 4-Wire Fence

Exist. Type 2 Gate
Remove
New 18' Type 2 Gate

Exist. 6'x2' Irrigation Ditch

P.O.T. Sta 1125+43.49
Sec. Cor: T11S

Exist. Cattle Guard
No Rails - Abandoned
Remove

Exist. Line Fence
Remove

P.C. 1136+41.54

Exist. R/W

℄ Cable Riser

Approx. Mid-Sec. Line

Exist. 22' B/A

Survey ℄ Constr. ℄

N.3°02'35"W.

Cable Riser

Grade To Drain

North ¼ Cor. Sec. 2 Not In

New 4-Wire Fence

Abandoned Railroad Grade

Exist. 15' C.M.P. Plugged
Remove
New 14-48" Pipe Culvt.
New End Sections Lt. & Rt.

Approx. Lot Line

Remove 60' Of Dyke
50'x100' Temp. Constr. Ea.

Exist. Line Fence
Remove

Remove 60' of Dyke
50'x100' Temp. Constr. Ea.

Exist. 15' Dyke

Exist. 7-27"x45" C.M.P. Arches - W/Headwall Rt.
Remove
New 6-10'x4' Box Culvert.

Approx. ¼ Line

Assumed Township Lines

T11S R26E

T20S R26E

30'(12)

Sec. Cor Not Fd.

Approx. Sec. Line

Sec. Cor. Not Fd.

REDUCED SIZE
DO NOT SCALE

Z-457

LOT 3

LOT 2

SE¼ NW¼

NE¼ SW¼

SW¼ NE¼

NW¼ SE¼

SW¼ SW¼

NW¼ SW¼

Line

Notch

HARD COPY 62105 M.1.1.62105.142

Click here for US 191 Index

DOUGLAS-SAFFORD HWY.
McNEAL-ELFRIDA
COCHISE COUNTY

Click here for US 191 Index

REVISIONS				PROJECT NO.	S-206-703
C.O. No.	DATE	BY	DESCRIPTION	DRAWING NO.	D-2-T-444
3136	12-13-71	D.G.M.	Revised Fence Note Lt. Sta. 1160±	SHEET NO.	10 OF 18
3172	1-18-72	C.F.W.	Increased R/W Width Rt. Sta 1157+70 To 1160+70 From 60' To 100'. Add New L.C.B.	DRAWN BY	L.F.W.
3210	4-14-72	P.Todd	Revised Prop. Limits between Parcel 2-458 & 2-457	DATE COMP.	7-10-71
"	"	"	Add Parcel 2-458-A	SCALE	1" = 100'
5192	11-3-78	P.M.M.	Finalized		

FINALIZED

CHECKED BY J.C. Stillwagon Basis

HARD COPY 2-8-105 M. REVISIONS

New Temp Constr. Ease
New 3 Unit C.O. (Without Gate)
Exist Type 2 Gate (To Remain)
Brick & Stucco Res
Frame Stucco Res
12" Dia. Well
a" Dia. Well (Aband.)
Brick & Stucco Garage
Exist. 4 B/W Fnc.
Exist. R/W
Transformer
24" Elm
New R/W
1157+70.00 100' Lt.
1160+70.00 100' Lt.
50'
Exist R/W
4'x6' Mesh Wire Fnc.
Survey & Constr. ℄
DETAIL
Scale: 1"=50'
2-458

CURVE DATA
Δ=18°32'43" Lt.
D=0°30'00"
R=11459.16'
T=1870.89'
L=3709.06'

T20S R22E
SW ¼ NE ¼
NW ¼ NE ¼
SE ¼ NE ¼
SE ¼ NW ¼
Approx. Mid-Sec. Line
Approx. 1/16 Line
Approx. 1/16 Line
Approx. Sec. Line
1/4 Cor. Not Fd.
Sec. 35
Line
Notch
Notch

New 6-10'x4' Box Culvt.
Exist. Line Fence Remove
Exist. R/W
100'
Exist. 22' Blt.
Exist. R/W
1140
1145
1150
1155
1160
1165
Abandoned Well
Survey & Constr. ℄
Temp. Constr. Ease.
Exist. Wire Mesh Fnc. Remove
New Stock Fnc.
Cable Riser
Exist. Type 2 Gate To Remain
1157+70.00 100' Lt.
1160+70.00 100' Lt.
Wells
New R/W
New 2 Unit C.G.
Exist. R/W
Sta. 1161+70
L.T.B. = N15°41'09"W
4 Wire Power 1159+00
20' Clearance
M.P. 22
Exist. R/W
New 4-Wire Fence
Exist. Line Fence Remove
Exist. Type 2 Gate Remove New Type 2 Gate
Abandoned Railroad Grade
Exist. 18" C.M.P. Rt. End Plugged Remove New 4-42" Pipe Culvt. New End Sections Lt. & Rt.
Exist. 18"x45' C.M.P. Remove New 5-42" Pipe Culvt. New End Sections Lt. & Rt.
Remove 60' of Dyke
Remove 60' of Exist Dyke
50'x100' Temp. Constr. Ease.
50'x100' Temp. Constr. Ease.
New 4-Wire Fence
New 4-Wire Fence
Exist. Line Fence Remove
Exist. R/W
100'
Exist. R/W
1147+80
1148+80
1147+50
1148+50
1157+50
1158+00
1157+59
1158+28
1160
1170
1165
2-458-A
2-456
2-457
2-456
2-457
2-458-A
REDUCED SIZE DO NOT SCALE

DOUGLAS-SAFFORD HWY.
McNEAL-ELFRIDA
COCHISE COUNTY

REVISIONS			
C.O. No.	DATE	BY	DESCRIPTION
3250	4-14-71	Floyd	Add Parcel 2-450-A to Parcel Insert
5192	11-9-78	R.M.M.	Finalized

PROJECT NO.	S-206-703
DRAWING NO.	D-2-T-444
SHEET NO.	11 OF 18
DRAWN BY	L.F.W.
DATE COMP.	7-16-71
SCALE	1" = 100'

FINALIZED

HARD COPY FROM MF# 6210548 B. R.C. Kilbourn 8-71

1/4 Cor. Fd. 1" Pipe & Brass Cap U.S.G.L.O. 1916

T20S R26E

MS T.29

MS T.27

4' Ease. for gas line recorded in Dkt. 440, Page 278 dated 12-6-66

Line

MS R.27E

MS R.28E

2-450

25' x 75' Temp Constr. Easement

Section Line

Exist. 4'x1½' Irrig. Ditch

New 4-48" Pipe Culverts New End Sections Lt. & Rt.

Exist. Type 2 Gate Remove New 18' Type 2 Gate

Exist. Type 2 Gate Remove New Type 2 Gate

Exist. Cattle Guard Remove

Exist. Type 2 Gate Remove New Type 2 Gate

Exist. Type 2 Gate Remove New Type 2 Gate

Exist. Loading Chute

New 4-Wire Fence

Exist. Line Fence Remove

Well & Pump

Well Pump

P.T. 1173+32.60 Set R.P. Spike

P.O.T. 1179+71.41 Sec. Cor. Tie

1179.40

1180.55

Exist. Type B Ford Remove Timbers & Wire Basket

Cable Riser

1170

1175

1180

1185

1190

1195

1200

Exist. R/W

100'

Exist. 22' Bit

Survey & Constr. ℄

N. 21°35'15" W.

Grade to Drain

Grade to Drain

Exist. R/W

New 4-Wire Fence

Exist. Type 2 Gate Remove

Exist. Cattle Guard Remove New 4 Unit C.G. W/ Gate

Abandoned Railroad Grade

Exist. Type 2 Gate Remove New Type 2 Gate

Exist. Line Fence Remove

Motch

2-457

2-458

2-458-A

2-459

2-460

2643.94' N.89°57'26" W.

Approx. 1/16 Line

Approx. 1/16 Line

Fd. Section Cor. Cod Nail & Ribbon

27 34 35 26

R.35 E.

R.35 E.

REDUCED SIZE DO NOT SCALE

Click here for US 191 Index

DOUGLAS-SAFFORD HWY.
McNEAL-ELFRIDA
COCHISE COUNTY

REVISIONS				PROJECT NO.	9-206-703
C.O. No.	DATE	BY	DESCRIPTION	DRAWING NO.	D-2-T-444
5192	11-9-78	R.M.M.	Finalized	SHEET NO.	12 OF 18
				DRAWN BY	L.F.W.
				DATE COMP.	7-16-71
				SCALE	1"=100'

CHECKED BY: R.C. Williams, R.E.

HARD COPY ACCEPTED AS AS-BUILT

FINALIZED

Approx. Mid. Sec. Line

Approx. 1/16 Line

Exist. Type 1 Gate Remove New Type 2 Gate

Exist. Line Fence Remove

New 4-Wire Fence & Well & Pump

Exist. Type B Ford Remove Timbers & Wire Basket

Exist. Type 2 Gate Remove New Type 2 Gate

Cable Riser

End New Fence

Exist. 22' Bit.

Survey & Constr. ℄

M.P. 23

N. 21° 35' 18" W.

Grade to Drain

Grade to Drain

Exist. R/W

New Type 2 Gate

Exist. Line Fence Remove

Exist. 10' Duke To Remain

Exist. 8' Duke To Remain

Abandoned Railroad Grade

Exist. Type 2 Gate Remove New Type 2 Gate

New 7-48" ϕ Pipe Culverts New End Sections Lt. & Rt.

Mid-Section Line

Street Elec. over N.&W. 25' recorded in Oct. 126 Page 627

Exist. 2 Type I Gates To Remain Cochise Co. Farmers Assn.

Exist. Chain Link Fence To Remain

2-L.P. Gas Tanks

L.P. Gas Tank

25'x25' Tend Constr. Co.

Beg. New Fence

New 4 Wire Fnc.

Match

Match

2-460

2-461

27

1200 1205 1210 1215 1220 1225 1230

100'

REDUCED SIZE DO NOT SCALE

Click here for US 191 Index

DOUGLAS-SAFFORD HWY.
McNEAL-ELFRIDA
COCHISE COUNTY

REVISIONS				PROJECT NO.	S-206-703
C.O. No.	DATE	BY	DESCRIPTION	DRAWING NO.	D-2-1-444
3100	10-28-71	D.G.M.	Moved T.O.E.T.C.E. From Ct. Sta. 1291+30 To 1290+43	SHEET NO.	13 OF 18
3192	11-9-71	R.M.M.	Finalized	DRAWN BY	L.F.W.
				DATE COMP.	7-16-71
				SCALE	1" = 100'

FINALIZED

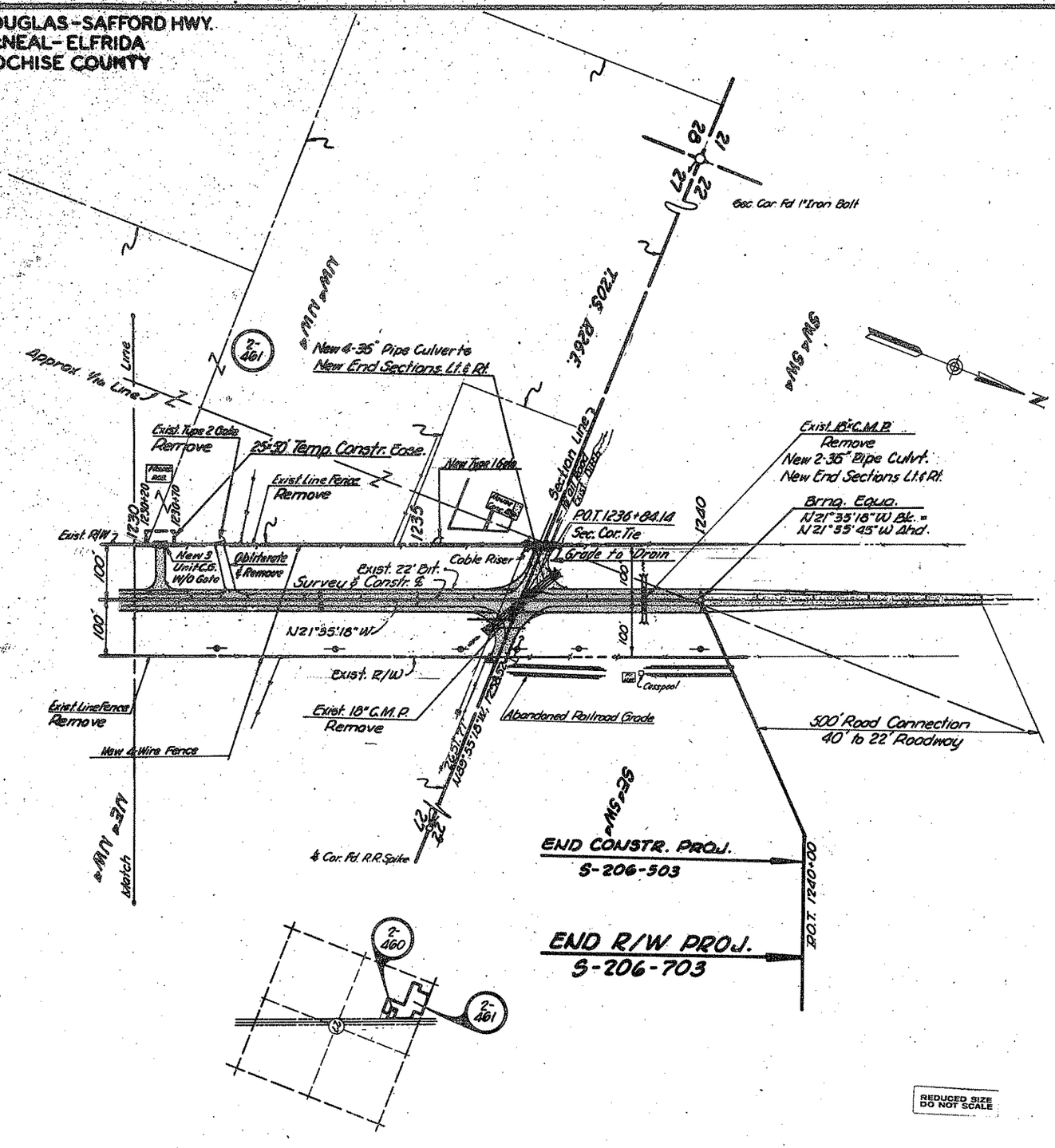

REDUCED SIZE
DO NOT SCALE

Click here for US 191 Index

HARD COPY ARCHIVE MAY 12 2022 MAS

CHECKED BY LC.K. 8-27-71