# RIGHT OF WAY PLANS OF THE

## WITCH WELL - ZUNI HIGHWAY

## WITCH WELL

## 061 AP 416 H6095 01R

## S 061-B-800

**ARIZONA DEPARTMENT OF TRANSPORTATION**

INTERMODAL TRANSPORTATION DIVISION

ADOT

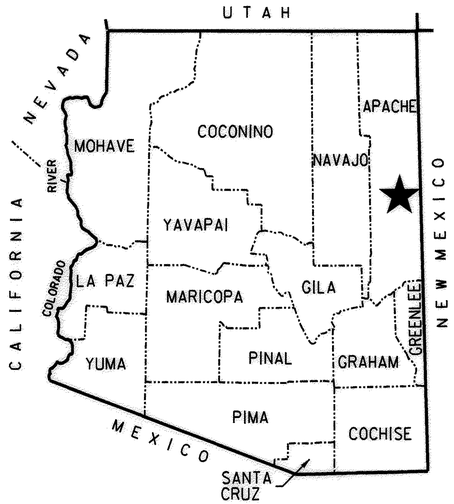


★ PROJECT LOCATION

COUNTY NAME: APACHE
LENGTH OF PROJECT: 1.2 MILES
ADOT DISTRICT: GLOBE (G)
DRAWING NUMBER: D-1-T-288

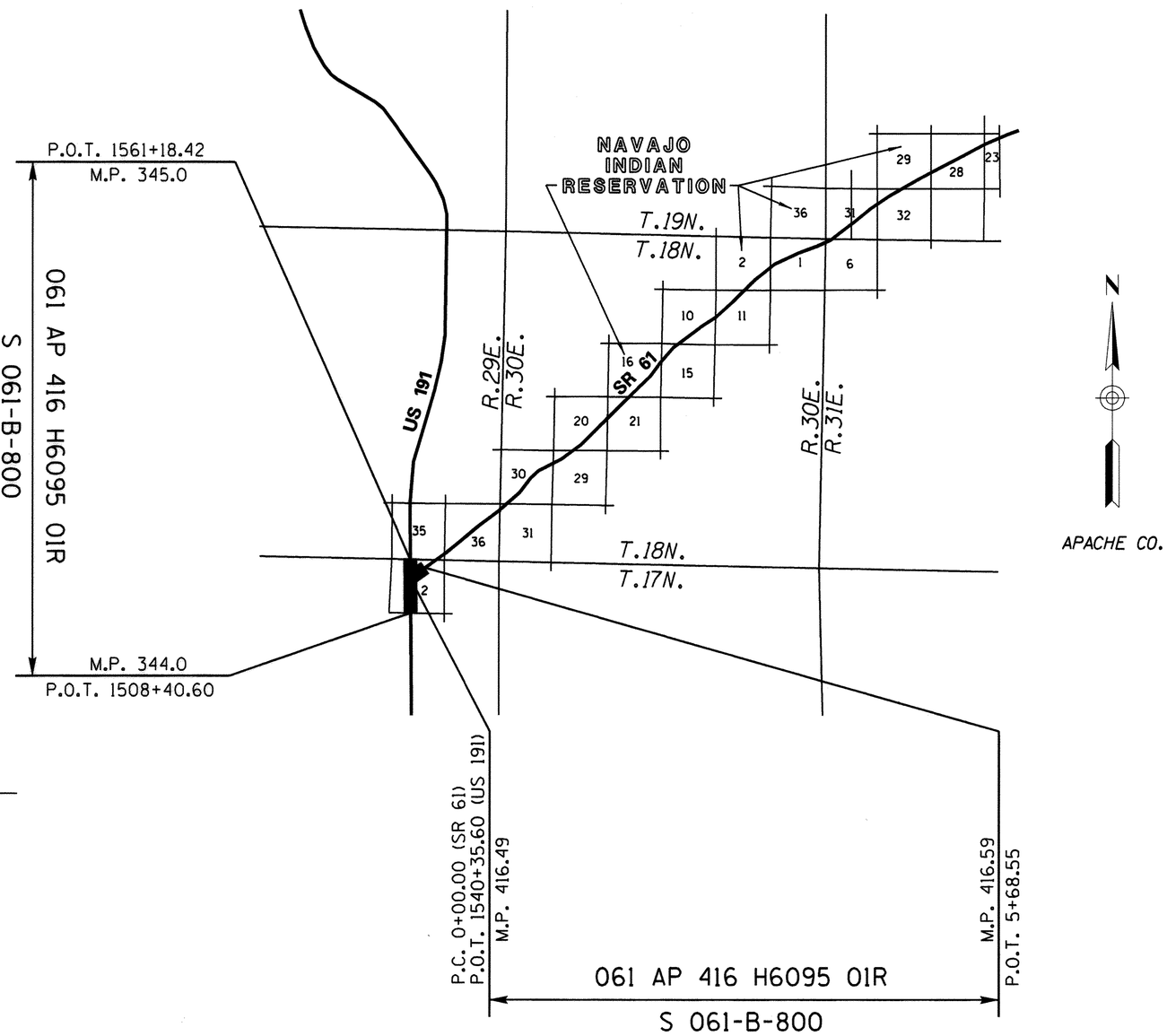


SHEET INDEX

| | |
|---|---|
| COVER SHEET | 1 |
| STANDARD ABBREVIATIONS & SYMBOLS | S-1 |
| OWNERSHIP RECORD SHEET | ORS-1 |
| VICINITY MAP SHEET | VM-1 |
| PLAN SHEET | P-1 |
| TOTAL SHEETS | 5 |

Click here for US 191 Index

APPROVED IN ACCORDANCE WITH
ARIZONA DEPARTMENT OF TRANSPORTATION BOARD
RESOLUTION 2005-04-A-025 DATED 4-15-05

...\061RW416\PLANS\061RW416-COVER

REGISTERED LAND SURVEYOR
CERTIFICATE NO. 28728
CLYDE J. KING
Date Signed 8-28-09
ARIZONA, U.S.A.
EXPIRES 3-31-10

ABSOLUTE SURVEYING AND MAPPING, INC.
1513B N. MAIN ST. SNOWFLAKE ARIZONA 85937
PH. 928-536-7971 FAX 928-536-5697

# RIGHT OF WAY - STANDARD ABBREVIATIONS & SYMBOLS

| | |
|---|---|
| **A** | |
| Acres | Ac. |
| Ahead | Ahd. |
| And Husband | et vir |
| And Others | et al |
| And Wife | et ux |
| Approximate | Approx. |
| Avenue | Ave. |
| **B** | |
| Back | Bk. |
| Book | Bk. |
| Boulevard | Blvd. |
| Brass Cap | B.C. |
| Bureau of Indian Affairs | B.I.A. |
| Bureau of Land Management | B.L.M. |
| Bureau of Reclamation | B.O.R. |
| **C** | |
| Calculated | (C) |
| Center | Ctr. |
| Centerline | ℄ |
| Construction | Constr. |
| Corner | Cor. |
| County | Co. |
| Curve information | |
| Curve to Spiral | C.S. |
| Degree of Curve | D |
| Delta | Δ |
| Length of Curve | L |
| Point of Compound Curve | P.C.C. |
| Point of Curvature | P.C. |
| Point of Intersection | P.I. |
| Point of Reverse Curve | P.R.C. |
| Point of Reverse Spiral | P.R.S. |
| Point of Tangent | P.T. |
| Point on Curve | P.O.C. |
| Point on Tangent | P.O.T. |
| Point on Semi-Tangent | P.O.S.T. |
| Radius | R |
| Spiral rate of change | a |
| Spiral to Curve | S.C. |
| Spiral to Tangent | S.T. |
| Tangent Length | T |
| Tangent to Spiral | T.S. |

| | |
|---|---|
| **D** | |
| Degrees | ° |
| Department | Dept. |
| Docket | Dkt. |
| Drainage Easement | DE |
| Drive | Dr. |
| **E** | |
| Easement | Esmt. |
| East | E. |
| Electrical | Elec. |
| Equation | Equa. |
| Existing | Exist. |
| **F** | |
| Federal | Fed. |
| Feet | ' |
| Flowage Easement | FE |
| Found | Fd. |
| **H** | |
| Highway | Hwy. |
| Highway Easment Deed | HED |
| Homestead Entry Survey | HES |
| **I** | |
| Inch | In. or " |
| Irrigation | Irr. |
| **J** | |
| Junction | Jct. |
| **L** | |
| Lane | Ln. |
| Left | Lt. |
| Local Tangent Bearing | L.T.B. |
| **M** | |
| Measured | (M) |
| Mile Post | M.P. |
| Mineral Survey | M.S. |
| Minutes | ' |
| Miscellaneous | Misc. |
| Monument | Mon. |
| **N** | |
| North | N. |
| Not to Scale | N.T.S. |
| Number | No. |
| **P** | |
| Page | Pg. |

| | |
|---|---|
| Parcel | Par. |
| Parkway | Pkwy. |
| Place | Pl. |
| Ponding Easement | PE |
| Public Utility Easement | PUE |
| **Q** | |
| Quit Claim Deed | Q.C.D. |
| **R** | |
| Railroad | R.R. |
| Range | R |
| Record | (R) |
| Right | Rt. |
| Right of Way | R/W |
| Road | Rd. |
| **S** | |
| Seconds | " |
| Section | Sec. |
| Sheet | Sht. |
| Slope Easement | SE |
| South | S. |
| Special Warranty Deed | S.W.D. |
| Square | Sq. |
| Square Feet | S.F. |
| State Route | S.R. |
| Station | Sta. |
| Street | St. |
| Subdivision | Subd. |
| **T** | |
| Telegraph | Tlg. |
| Telephone | Tel. |
| Township | T |
| Temporary | Temp. |
| Temporary Construction Easement | TCE |
| Traffic Interchange | T.I. |
| **U** | |
| United States General Land Office | U.S.G.L.O. |
| **W** | |
| West | W. |
| Warranty Deed | W.D. |

**Boundary Lines**
- City Limit Line
- County Line
- Forest-City Limit Line
- Forest-Reservation Line
- State Boundary Line

**Centerlines**
- Exist. Centerline w/ticks
- Exist. Centerline wo/ticks
- New Constr. Centerline
- New Survey Centerline
- Railroad Centerline
- Centerline on Results of Survey

**Control Lines**
- Exist. Access Control Line
- New Access Control Line

**Easement Lines**
- Exist. Easement Line
- Exist. Drainage Easement Line
- New Perpetual Easement Line
- TCE Line

**Misc. Lines**
- Ditch-River Line
- Meander Line
- Mining Claim Line

**Property Lines**
- Lease Grant Boundary Line
- Lease Property Line
- Property Line
- Subdivision Property/Road Line
- Additional area to be acquired

**Public Land Survey Lines**
- Mid Section Line
- Section Line
- Sixteenth (1/16) Line
- Township-Range Line

**R/W Lines**
- Exist. ADOT R/W Line
- Exist. Non-ADOT R/W Line
- New R/W Line
- Railroad R/W Line
- Railroad-Highway R/W Line

**Topographic Features**
- Cut Slope Limit Line
- Exist. Fence Line
- Exist. Topo Line
- Fill Slope Limit Line
- New Fence Line

Break Line

Data Circle (1)

Data Hex (1)

Data Square [1]

Dimension Arrow

Dimension Tie

Exist. R/W Monument

New R/W Monument

PC - PT Circle

Property Anchor Bar

Property-Lease & Unpatented Mining Claim Anchor Bar

Property Limit Arrow

Property-Lease & Unpatented Mining Claim Limit Arrow

Parcel Bubble (7-8858)

NGS Control Pt or Angle Point

North Arrow

Found or Set Section Corner (31 32 / 6 5)

Found or Set Quarter Corner (4 o 3)

Found or Set Center Quarter Corner (3)

Unfound Section Corner (31 32 / 6 5)

Unfound Quarter Corner (4 / 9)

Unfound Center Quarter Corner (3)

MP 1 5

Mile Post Marker

Click here for US 191 Index

CHANGE ORDER REVISIONS

| C.O. NO. | DATE | BY | DESCRIPTION OF REVISIONS |
|---|---|---|---|
| | | | |

| | |
|---|---|
| DRAWING NO. | D-01-T-288 |
| SURVEY | D-01-T-289 |
| DRAWN/DATE | J. R. / Aug 04 |
| ADOT REVIEW | S. Laing |
| ABSOLUTE SURVEYING AND MAPPING, INC. | 15130 N. MAIN ST. SUNNYLAND, ARIZONA 85637 PH. 928-538-7891 FAX 928-538-5487 |
| ROUTE NO.: SR 61 | SECTION NAME: Witch Well |

...\PLANS\061RW416.STANDARDS

ARIZONA DEPARTMENT OF TRANSPORTATION
INTERMODAL TRANSPORTATION DIVISION
RIGHT OF WAY PLANS SECTION

HIGHWAY NAME: WITCH WELL - ZUNI

FEDERAL IDENTIFICATION NO.: S 061-B-800

TRACS NO. 061 AP 416 H6095 01R

REGISTERED LAND SURVEYOR CERTIFICATE NO. 28728 CLYDE J. KING ARIZONA, U.S.A.

EXPIRES 03/31/2010

SHEET S-1

# OWNERSHIP RECORD

| PARCEL NUMBER | OWNER | DESCRIPTION OF AREA REQUIRED | TOTAL AREA | AREA REQUIRED: GROSS (INCLUDING EXISTING R/W) | AREA REQUIRED: NET (EXCLUDING EXISTING R/W) | AREA REQUIRED: NEW EASEMENTS | REMAINDER: LEFT | REMAINDER: RIGHT | SHEET NO. | ACQUISITION RECORD: INSTRUMENT TYPE | INSTRUMENT DATE | RECORDED DATE | RECORDED DOCUMENT |
|---|---|---|---|---|---|---|---|---|---|---|---|---|---|
| 1-0469 | State of Arizona (State Land Dept.) | Pt. NW4 Sec. 2 T.17N. R.29E. | | | | 2,500 DE<br>1,250 TCE | | | P-1 | | | | |

ALL AREAS ARE IN SQUARE FEET UNLESS OTHERWISE NOTED

Click here for US 191 Index

NOTE:
FOR SURVEY INFORMATION, SEE RESULTS OF SURVEY FOR
R/W PROJECT 061 AP 416 H6630 01R, S 061-B-801, D-01-T-289.

| CHANGE ORDER REVISIONS | | | |
|---|---|---|---|
| C.O. NO. | DATE | BY | DESCRIPTION OF REVISIONS |

| | |
|---|---|
| DRAWING NO. | D-01-T-288 |
| SURVEY | See Note |
| DRAWN/DATE | J. R. / Aug 04 |
| ADOT REVIEW | S. Laing |

ABSOLUTE SURVEYING AND MAPPING, INC.
1530 N. MAIN ST. SHOWFLAKE ARIZONA 85937
PH. 928-536-7971 FAX 928-536-5697

ROUTE NO.: SR 61
SECTION NAME: Witch Well

...\PLANS\061RW416.OWNERSHIP1

ARIZONA DEPARTMENT OF TRANSPORTATION
INTERMODAL TRANSPORTATION DIVISION
RIGHT OF WAY PLANS SECTION

HIGHWAY NAME: WITCH WELL - ZUNI
FEDERAL IDENTIFICATION NO.: S 061-B-800
TRACS NO. 061 AP 416 H6095 01R

REGISTERED LAND SURVEYOR
CERTIFICATE NO. 28728
CLYDE J. KING
Date Signed
ARIZONA, U.S.A.
EXPIRES 03/31/2010

SHEET ORS-1

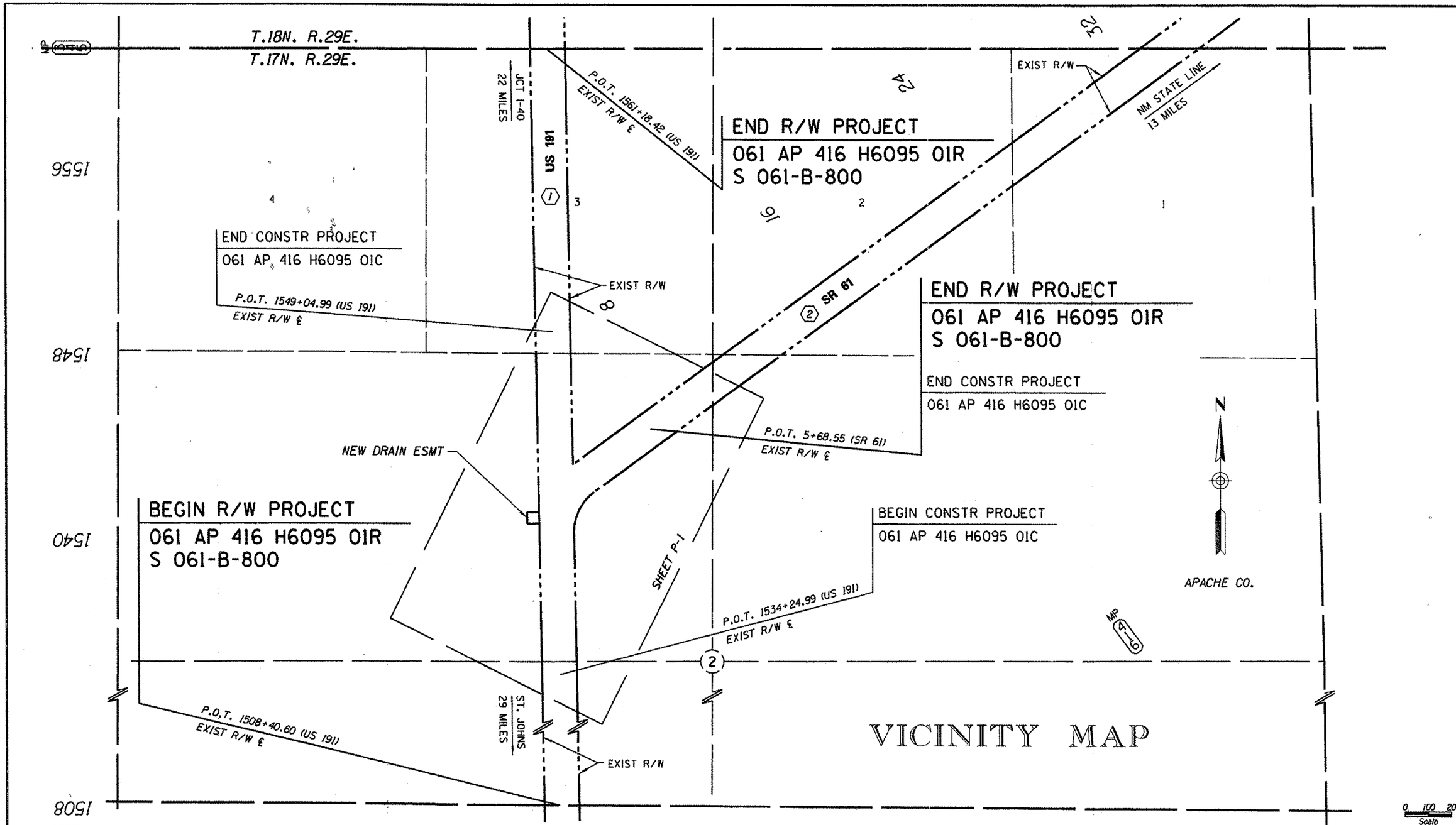


## INDEX TO EXISTING ADOT R/W

| ID. | LOCATION | SEC. | T. | R. | ACQ. FROM | TYPE | BK./DKT. | PAGE | WIDTH | YEAR | PARCEL NO. |
|---|---|---|---|---|---|---|---|---|---|---|---|
| 1 | PT. W2 | 2 | 17N | 29E | STATE LAND DEPT. | ESMT | 09-000773 | | 150' | 1949 | |
| 2 | PT. E2 | 2 | 17N | 29E | STATE LAND DEPT. | ESMT | 09-000775 | | 150' | 1949 | |

NOTE: FOR SURVEY INFORMATION, SEE RESULTS OF SURVEY FOR R/W PROJECT 061 AP 416 H6630 01R, S 061-B-801, D-01-T-289.

CHANGE ORDER REVISIONS

| C.O. NO. | DATE | BY | DESCRIPTION OF REVISIONS |
|---|---|---|---|

| | |
|---|---|
| DRAWING NO. | D-01-T-288 |
| SURVEY | See Note |
| DRAWN/DATE | J. R. / Aug 04 |
| ADOT REVIEW | S. Laing |
| ABSOLUTE SURVEYING AND MAPPING, INC. | |
| ROUTE NO.: SR 61 | SECTION NAME: Witch Well |

ARIZONA DEPARTMENT OF TRANSPORTATION
INTERMODAL TRANSPORTATION DIVISION
RIGHT OF WAY PLANS SECTION

HIGHWAY NAME: WITCH WELL - ZUNI
FEDERAL IDENTIFICATION NO.: S 061-B-800
TRACS NO. 061 AP 416 H6095 01R

REGISTERED LAND SURVEYOR
CERTIFICATE NO. 28728
CLYDE J. KING
Date Signed
ARIZONA, U.S.A.
EXPIRES 03/31/2010

SHEET VM-1

...\PLANS\061RW416.VICINITY1

Click here for US 191 Index

Click here for US 191 Index

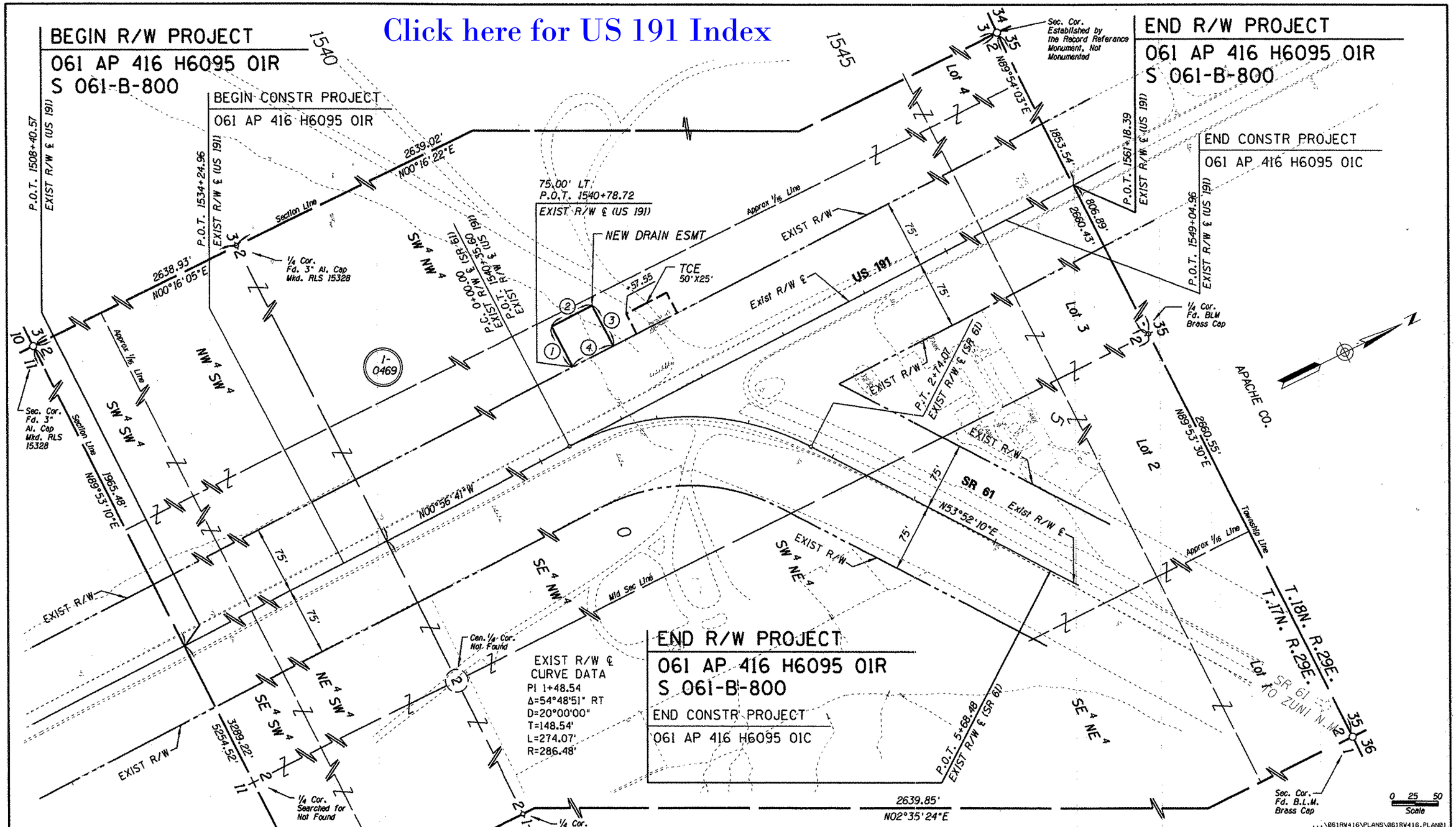


NOTE:
FOR SURVEY INFORMATION, SEE RESULTS OF SURVEY FOR R/W PROJECT 061 AP 416 H6630 01R, S 061-B-801, D-01-T-289.

| CHANGE ORDER REVISIONS | | | |
|---|---|---|---|
| C.O. NO. | DATE | BY | DESCRIPTION OF REVISIONS |
| | | | |

| | |
|---|---|
| DRAWING NO. | D-01-T-288 |
| SURVEY | See Note |
| DRAWN/DATE | J. R. / Aug 04 |
| ADOT REVIEW | S. Laing |
| ABSOLUTE SURVEYING AND MAPPING, INC. 15235 N. MAIN ST. SHOWLOW, ARIZONA 85937 PH. 928-536-7571 FAX 928-536-5487 | |
| ROUTE NO.: SR 61 | SECTION NAME: Witch Well |

ARIZONA DEPARTMENT OF TRANSPORTATION
INTERMODAL TRANSPORTATION DIVISION
RIGHT OF WAY PLANS SECTION

HIGHWAY NAME: WITCH WELL - ZUNI
FEDERAL IDENTIFICATION NO.: S 061-B-800
TRACS NO. 061 AP 416 H6095 01R

REGISTERED LAND SURVEYOR CERTIFICATE NO. 28728 CLYDE J. KING ARIZONA, U.S.A.
EXPIRES 03/31/2010

SHEET P-1

...\061RW416\PLANS\061RW416.PLAN01