FHWA REGION	STATE	PROJECT NUMBER	SHEET NUMBER	TOTAL SHEETS	FINALIZED PLANS
9	ARIZ.	F-057-1-801	1	21	

DRAWING NUMBER	D-5-T-221

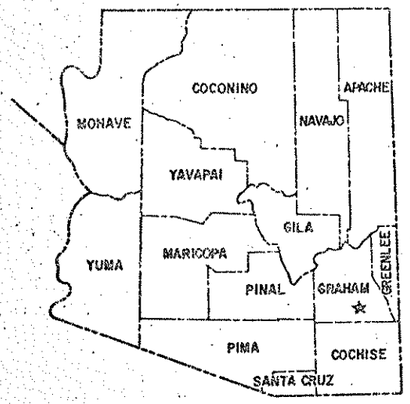

STATE OF ARIZONA
DEPARTMENT OF TRANSPORTATION

PRINTED
OCT 5 1976
R/W PLANS
PHOENIX, ARIZONA

RW/PLANS
FILE SET

HIGHWAYS DIVISION
RIGHT OF WAY PLAN OF THE
DOUGLAS-SAFFORD HWY.
JCT. FT. GRANT RD.-ARTESIA UNIT 1
U.S. 666
PROJECT NO. F-057-1-801

GRAHAM COUNTY DISTRICT 3

LENGTH OF PROJECT = 3.939 MILES

428-2092

Click here for US 191 Index

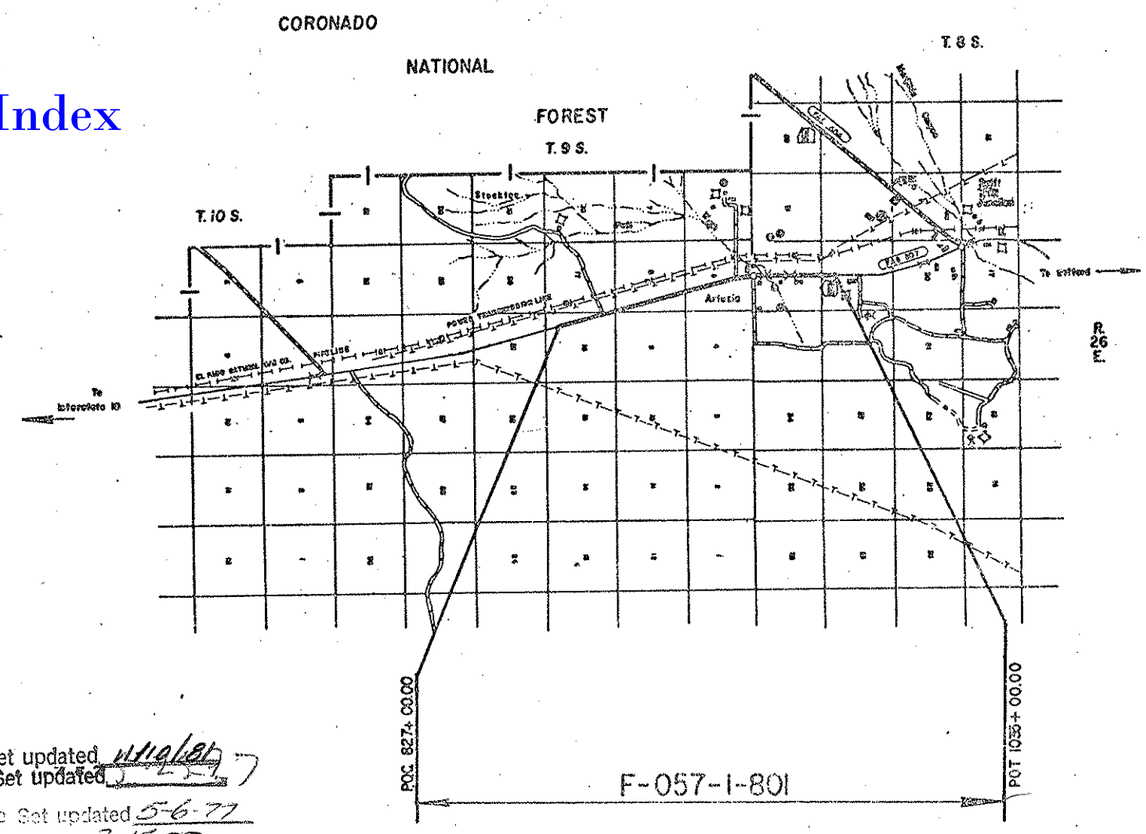

REDUCED SIZE
DO NOT SCALE

Approved in accordance with Roadway Plans

DEPUTY STATE ENGINEER 9-24-76 DATE

ARIZONA DEPARTMENT OF TRANSPORTATION BOARD
Approved for Right of Way Acquisition in accordance with Resolution Number 76-14-A-52 Dated 9-24-76

William N. Price State Engineer

CHIEF DEPUTY STATE ENGINEER 9-24-76 DATE

U.S. DEPARTMENT OF TRANSPORTATION
FEDERAL HIGHWAY ADMINISTRATION

DIVISION ENGINEER DATE

C.O.# 5954 Dated 7/23/81 in process, File Set updated 11/19/81
C.O.# 7655 Dated 5-6-77 in process, File Set updated 5-25-77
Bid C.O.# 4811 Dated 4-27-77 in process, File Set updated 5-6-77
C.O.# 4787 Dated 3-3-77 in process, File Set updated 3-15-77
C.O.# 4776 Dated 2-17-77 in process, File Set updated 2-23-77
C.O.# 4746 Dated 1-18-77 in process, File Set updated 2-7-77
C.O.# 4467 Dated 10-6-76 in process, File Set updated 10-13-76

Click here for US 191 Index

DOUGLAS-SAFFORD HWY.
JCT. FT. GRANT RD.- ARTESIA UNIT I
GRAHAM COUNTY

REVISIONS			
C.O.No	DATE	BY	DESCRIPTION

PROJECT NO.	F-057-1-801
DRAWING NO.	D-5-T-221
SHEET NO.	2 of 21
DRAWN BY	G.K.
DATE COMP.	8-27-76
SCALE	

ITEM	SYMBOL
HIGHWAY SURVEY CENTERLINE	
HIGHWAY CONSTRUCTION CENTERLINE	
HIGHWAY CENTERLINE (EXISTING)	
HIGHWAY RIGHT OF WAY LINE (NEW)	
HIGHWAY RIGHT OF WAY LINE (EXISTING)	
CONTROLLED ACCESS (FULL)	
CONTROLLED ACCESS (PARTIAL)	
CONTROLLED ACCESS (EXISTING)	
RAILROAD RIGHT OF WAY LINE	
RAILROAD RIGHT OF WAY LINE COMMON TO HIGHWAY RIGHT OF WAY LINE (EXISTING)	
NATIONAL OR STATE BOUNDARY LINE	
FOREST, NATIONAL MONUMENT, MILITARY OR INDIAN RESERVATION	
COUNTY LINE	
TOWNSHIP OR RANGE LINE	
SECTION LINE	
QUARTER OR MID SECTION LINE	
SIXTEENTH OR GOVERNMENT LOT LINE	
LAND GRANT BOUNDARY LINE	
CITY LIMITS BOUNDARY LINE	
SUBDIVISION OR LOT BOUNDARY LINE	
PROPERTY OWNERSHIP BOUNDARY LINE	
PROPERTY LEASE BOUNDARY LINE	L L
SURVEY MEANDER LINE	
POWER LINE	
POWER TRANSMISSION LINE	
TELEPHONE OR TELEGRAPH LINE	
TELEPHONE AND POWER LINE (COMBINATION)	
UNDERGROUND TELEPHONE CABLE	T T T T
WATER UTILITY LINE	W 6" W 6" W
NATURAL GAS UTILITY LINE	G 2" G 2" G
SANITARY SEWER LINE	S 8" S 8" S
STORM SEWER LINE	SS 36" SS 36" SS

ITEM	SYMBOL
HIGHWAY SLOPE OR DRAINAGE EASEMENT (NEW)	
HIGHWAY SLOPE OR DRAINAGE EASEMENT (EXISTING)	
TEMPORARY CONSTRUCTION EASEMENT (NEW)	
ROAD (NEW) (SHOULDER TO SHOULDER WIDTH)	
ROAD (EXISTING) (SHOULDER TO SHOULDER WIDTH)	
RAILROAD TRACK	
RIVER OR CREEK (CONTINUOUS FLOW)	
RIVER OR CREEK (INTERMITTENT FLOW)	
NATURAL DRAINAGE OR A WASH	
CANAL, CHANNEL, OR DITCH (NEW)	
CANAL, CHANNEL, OR DITCH (EXISTING)	
IRRIGATION DITCH OR LINE (NEW)	IRR IRR
IRRIGATION DITCH OR LINE (EXISTING)	IRR IRR
DYKE OR LEVEE (NEW)	
DYKE OR LEVEE (EXISTING)	
BANK PROTECTION	
RETAINING WALL	
CONSTRUCTION OR SLOPE LIMITS	
WIRE OR BARBED WIRE FENCE	
CHAIN LINK FENCE	
WOOD FENCE	
STONE FENCE	
ROAD GUARD (NEW)	
ROAD GUARD (EXISTING)	
CURB	
CURB AND GUTTER	
DEPRESSED CURB WITH GUTTER (NEW)	
DEPRESSED CURB WITH GUTTER (EXISTING)	
TREES (DECIDUOUS)	
TREES (CONIFEROUS)	
HEDGE OR SHRUBBERY	

EXIST. PAVEMENT

NEW PAVEMENT

NEW STRUCTURES (BRIDGES, ETC. NOT COVERED BY PAVEMENT)

EXIST. PAVEMENT, TO BE OBLITERATED

EXCESS TAKE

STANDARD SYMBOLS

ITEM	SYMBOL
BRIDGE (NEW)	
BRIDGE (EXISTING)	
PIPE CULVERT (NEW)	
PIPE CULVERT (EXISTING)	
BOX CULVERT (NEW)	
BOX CULVERT (EXISTING)	
CATTLE GUARD (NEW)	
CATTLE GUARD (EXISTING)	
GATE (NEW)	
GATE (EXISTING)	
FORD (NEW)	
FORD (EXISTING)	
TRAFFIC DIRECTIONAL FLOW ARROWS	
DRAINAGE DIRECTIONAL FLOW ARROWS	
PROPERTY LIMIT ARROWS	
LEASE LIMIT ARROWS	L L
PROPERTY TIE BARS	
SURVEY MONUMENT, NEW	
SURVEY MONUMENT, EXISTING	
NEW RIGHT OF WAY CONTROL POINT	
RIGHT OF WAY MARKER, EXISTING	

NORTH ARROW

FOUND SEC. COR. or 1/4 COR.

UNFOUND SEC. COR. or 1/4 COR.

3 FOUND CENTER SEC.

3 UNFOUND CENTER SEC.

5/32" Diameter Circle. No. 1 Rapidograph Pen, Or Equal.
SECTION CORNER

3
1/2" Diameter Circle. No. 1 Rapidograph Pen, Or Equal.
CENTER OF SECTION

5/32" Diameter Circle. No. 1 Rapidograph Pen, Or Equal.
1/4 CORNER

7-614 PARCEL BUBBLE Size 3/4" 7-614 7-614-L1

DRAWING 44-512

Click here for US 191 Index

DOUGLAS-SAFFORD HWY.
JCT. FT. GRANT RD. - ARTESIA UNIT I
GRAHAM COUNTY

REVISIONS				
C.O. No.	DATE	BY	DESCRIPTION	
				PROJECT NO. F-057-1-801
				DRAWING NO. D-5-T-221
				SHEET NO. 3 of 21
				DRAWN BY G.K.
				DATE COMP. 8-27-76
				SCALE

STANDARD ABBREVIATIONS

A

Acres	Ac.
Ahead	Ahd
And	&
And Wife	et ux
And Others	et al
And Husband	et vir
Angle	∠
Approximate	Approx.
Arbitrary	Arb
Asphalt	Asph.
At	@
Avenue	Ave.

B

Back	Bk.
Bank Protection	B.P.
Barbed Wire	B.W.
Bearing	Brng.
Beginning	Beg.
Book	Bk.
Borrow	Bor.
Boulevard	Blvd.
Boundary	Bndry.
Brass Cap	B.C.
Bridge	Br.
Building	Bldg.
Bureau of Indian Affairs	B.I.A.
Bureau of Land Management	B.L.M.
Bureau of Reclaimation	B.R.

C

Calculated	Calc. or C.
Cattle Guard	C.G.
Center	Ctr.
Center to Center	C. to C.
Centerline	℄
Channel	Chan.
Concrete	Conc.
Concrete Box Culvert	C.B.C.
Construction	Constr.
Contractor	Cont.
Corner	Cor.
Corregated Metal Pipe	C.M.P.
County	Co.
Creek	Ck.
Cubic Yard	C.Y.
Culvert	Culv.
Curve Data	
Curve to Spiral	C.S.
Degree of Change per 100'	a
Length of Curve	L
Radius	R
Spiral to Curve	S.C.
Spiral to Tangent	S.T.
Delta	△
Point of Curve	P.C.
Deflection (Total Curve)	I
Curve Data	
Point of Tangent	P.T.
Point of Compound Curve	P.C.C.
Point of Reverse Curve	P.R.C.
Point of Reverse Spiral	P.R.S.
Point of Intersection	P.I.
Degree of Curve	D
Tangent Length	T
Tangent to Spiral	T.S.

D

Deceleration	Decel.
Deflection	Defl.
Department	Dept.
Detour	Det.
Diameter	Dia.
Distance	Dist.
Ditch and Dyke	D.&D.
Docket	Dkt.
Drawing	Dwg.
Drive	Dr.
Dyke	Dk.
Drainage	Drn.
Drainage Easement	D.E.

E

Each	Ea.
Easement	Esmt.
East	E.
Elevation	Elev.
Embankment	Emb.
Engineer	Engr.
Equal	Eq or =
Equation	Equa.
Excavation	Excav.
Existing	Exist.
Extend	Ext

F

Federal	Fed.
Feet	Ft. or '
Fence	Fc.
Flowage Easement	F.E.
Forest	For
Found	Fnd
Frame	Fr
Freeway	Frwy.
Future	Fut.

G

Galvanized	Galv.
Gauge	Ga.
Government	Govt.
Grader	Gr.
Guard	Gd.

H

Headwall	Hdwl.
Highway	Hwy.
House	Hse.

I

Inch	In. or "
Include	Incl.
Interchange	Intcg.
Iron Pipe	I.P.
Irrigation	Irr.

J

Joint	Jt.
Junction	Jct.

L

Left	L
Length	L'h.
Line	Ln.
Linear Feet	L.F.
Local Tangent Bearing	L.T.B.

M

Manhole	M.H.
Material	Matl.
Maximum	Max.
Median	Med.
Mile	Mi.
Mile Post	M.P.
Minimum	Mim.
Minute	'
Miscellaneous	Misc.
Monument	Mon.
Mountain	Mt.

N

National	Natl.
North	N.
Number	No.

O

Opening	Opng.
Outside Diameter	O.D.
Office	Off.

P

Page	Pg.
Parcel	Par.
Parkway	Pkwy.
Per	/
Per Cent	%
Place	Pl.
Point on Curve	P.O.C.
Point on Tangent	P.O.T.
Point on Semi-Tangent	P.O.S.T.
Power Line	P.L.
Private	Pvt.
Project	Proj.
Property	Prop.
Proposed	Propsd
Protection	Prot.

Q

Quadrant	Quad.

R

Railroad	R.R.
Range	Rng. or R.
Record	Rec. or (R)
Reinforced	Reinf.
Reinforced Concrete Pipe	R.C.P.
Required	Reqd.
Reservation	Res.
Right	Rt.
Right of Way	R/W
Road	Rd.
Roadway	Rdwy

S

Second	"
Section	Sec.
Sheet	Sht.
Skew	Sk.
Slope Easement	S.E.
South	S.
Specifications	Specs.
Square	Sq.
Square Feet	ϕ
State Route	S.R.
Station	Sta
Street	St.
Subdivision	Subdiv.
Survey	Sur.

T

Telegraph	Tlg.
Telephone	Tel.
Township	Twp. or T.
Temporary Construction Easement	T.C.E.
Traffic Interchange	T.I.
Turnout	T.O.
Typical	Typ.

U

United States General Land Office	U.S.G.L.O.
Underground	Ungnd.

V

Vertical	Vert.

W

West	W
West Bound	W.B.
Warranty Deed	W.D.

Y

Yard	Yd.

SHLINK 46-512

DOUGLAS-SAFFORD HWY.
JCT. FT. GRANT RD. - ARTESIA, UNIT I
GRAHAM COUNTY

Click here for US 191 Index

REVISIONS				
C.O. No.	DATE	BY	DESCRIPTION	
4667	10-8-76	P.Todd	Revised Areas of Parcel 5-016.	PROJECT NO. F-057-1-801
4746	1-27-77	K.S.	Rev'd Net & Rem. areas Par. 5-022	DRAWING NO. D-5-T-221
4787	3-7-77	WDS	Revised Total & Gross Areas Par. 5-011	SHEET NO. 4 of 21
4855	5-6-77	R.L.R.	Added "et ux" par. 5-017 (Bid Set)	DRAWN BY G.K.
				DATE COMP. 8-27-76
				SCALE

① Net Area includes approx. 0.17 Ac. of previously acquired Bank Protection Easement.

OWNERSHIP RECORD										ACQUISITION RECORD				
PARCEL NUMBER	OWNER	DESCRIPTION	TOTAL AREA	AREA REQUIRED GROSS INCLUDING EXISTING R/W	AREA REQUIRED NET EXCLUDING EXISTING R/W	EASEMENT AREA	REMAINDER LEFT	REMAINDER RIGHT	SHEET NUMBER	COMMISSION APPROVAL	TYPE & DATE OF INSTRUMENT	RECORDED DATE	RECORDED BOOK	RECORDED PAGE
5-011	Edmond C. Layton, etal, Trustees	PT. NW⁴SE⁴ SW⁴NE⁴ Sec. 5 T.9S., R.26E. & PT. SW⁴SE⁴ SE⁴SW⁴ Sec. 32, T.8S., R. 26E.	~~17.17 Ac.~~ 17.147 Ac.	~~21.2 Ac.~~ 18.9 Ac.	1.6 Ac.		40.3 Ac.	1655.5 Ac.	10 & 11	2-1-79	FOC 8-28-79	8-28-79	315	382-385
5-012	J.R. Bergman, etux.	PT. SE⁴SW⁴ Sec. 32, T.8S., R.26E.	7.85 Ac.		0.03 Ac.		7.82 Ac.		11	2-8-77	WD 12-28-76	3-10-77	268	502
5-013	R. L. Henderson, etal.	PT. SE⁴SW⁴ Sec. 32, T.8S., R.26E.	4.0 Ac.		0.4 Ac.		3.6 Ac.		11	5-11-77	WD 2-19-77	6-9-77	273	46
5-014	Dale A. Gatlin, etux.	PT. SE⁴SW⁴ Sec. 32, T.8S., R. 26E.	4.3 Ac.		0.4 Ac.		3.9 Ac.		11	2-8-77	WD 12-28-76	3-10-77	268	503
5-015	Lawrence D. Nelson, etal.	PT. SE⁴SW⁴ Sec. 32, T.8S., R.26E.	4.7 Ac.		0.4 Ac.		4.3 Ac.		11	3-16-77	WD 1-14-77	4-19-77	270	501
5-016	Terrell Davis, et ux	PT. SE⁴SW⁴ Sec. 32, T.8S., R. 26E.	4.6 Ac.	0.6 Ac.	0.3 Ac.		4.0 Ac.		11	3-2-77	WD 1-11-77	8-26-77	276	562
5-017	W. D. Sparks, etux	PT. W½SE⁴ Sec. 32, T.8S R.26E.	48.2 Ac.	4.3 Ac.	2.5 Ac.			43.9 Ac.	11, 12	4-26-79	FOC 7-24-79	9-4-79	314	17-19
5-018	A. L. Gagnier, Sr., etux.	PT. E½SW⁴ Sec. 32, T.8S., R.26E.	13.5 Ac.	2.9 Ac.	1.3 Ac		10.6 Ac.		11, 12	5-11-77	WD 2-9-77	6-3-77	272	538
5-019	Bernard E. McIntire, etux.	PT. NW⁴SE⁴ Sec. 32, T.8S., R. 26E.	40.0 Ac.		0.03 Ac.			39.97 Ac.	12	3-2-77	WD 1-12-77	8-26-77	276	564
5-020	Daniel Paul John etux.	PT. SE⁴NW⁴ NE⁴SW⁴ Sec. 32, T.8S., R.26E.	51.6 Ac.	0.9 Ac.	0.2 Ac.	0.4 Ac.	50.7 Ac.		12	6-23-77	WD 5-9-77	7-28-77	275	331-2
5-022	W. A. Morris Sand & Gravel Co.	PT. SW⁴NE⁴ Sec. 32, T.8S. R. 26E.	5.4 Ac.		① ~~1.0 Ac.~~ 0.5 Ac			~~4.9 Ac.~~ 4.9 Ac.	12	5-11-77	WD 2-9-77	6-8-77	273	27-8
5-023	Marcos R. Calderon	PT. SW⁴NE⁴ Sec. 32 T.8S. R26E	6.0 Ac.	0.5 Ac.	0.2 Ac.			5.5 Ac.	12	3-16-77	WD 1-13-77	4-19-77	270	499-500
5-024	Reba S. Hill	PT. NW⁴NE⁴ Sec. 32 T.8S. R26E	16.2 Ac.	0.5 Ac.	0.3 Ac.			15.7 Ac.	13	3-2-77	WD 1-27-77	8-26-77	276	563
5-025	Justin C. Larsen, etux.	PT. SW⁴SE⁴ Sec. 29 T.8S. R26E	69.6 Ac.	0.6 Ac.	0.2 Ac.			69.0 Ac.	13	5-31-77	WD 12-28-76	6-28-77	274	65

REDUCED SIZE DO NOT SCALE

CHECKED BY

HARD COPY

BRUNING 44-512

DOUGLAS-SAFFORD HWY.
JCT. FT. GRANT RD.-ARTESIA UNIT I
GRAHAM COUNTY

REVISIONS					
C.O. No.	DATE	BY	DESCRIPTION	PROJECT NO.	F-057-1-801
4746	1-27-77	K.S.	Cut back New R/W Rt. P.O.T. 1004+00.	DRAWING NO.	D-5-T-221
4776	2-17-77	K.S.	Rev'd New R/W & T.C.E. Lt. 1001+80	SHEET NO.	5 of 21
5854	7-27-81	D.J.H.	Added abandoned area note & zip.	DRAWN BY	G.K.
				DATE COMP.	8-27-76
				SCALE	1"=1000'

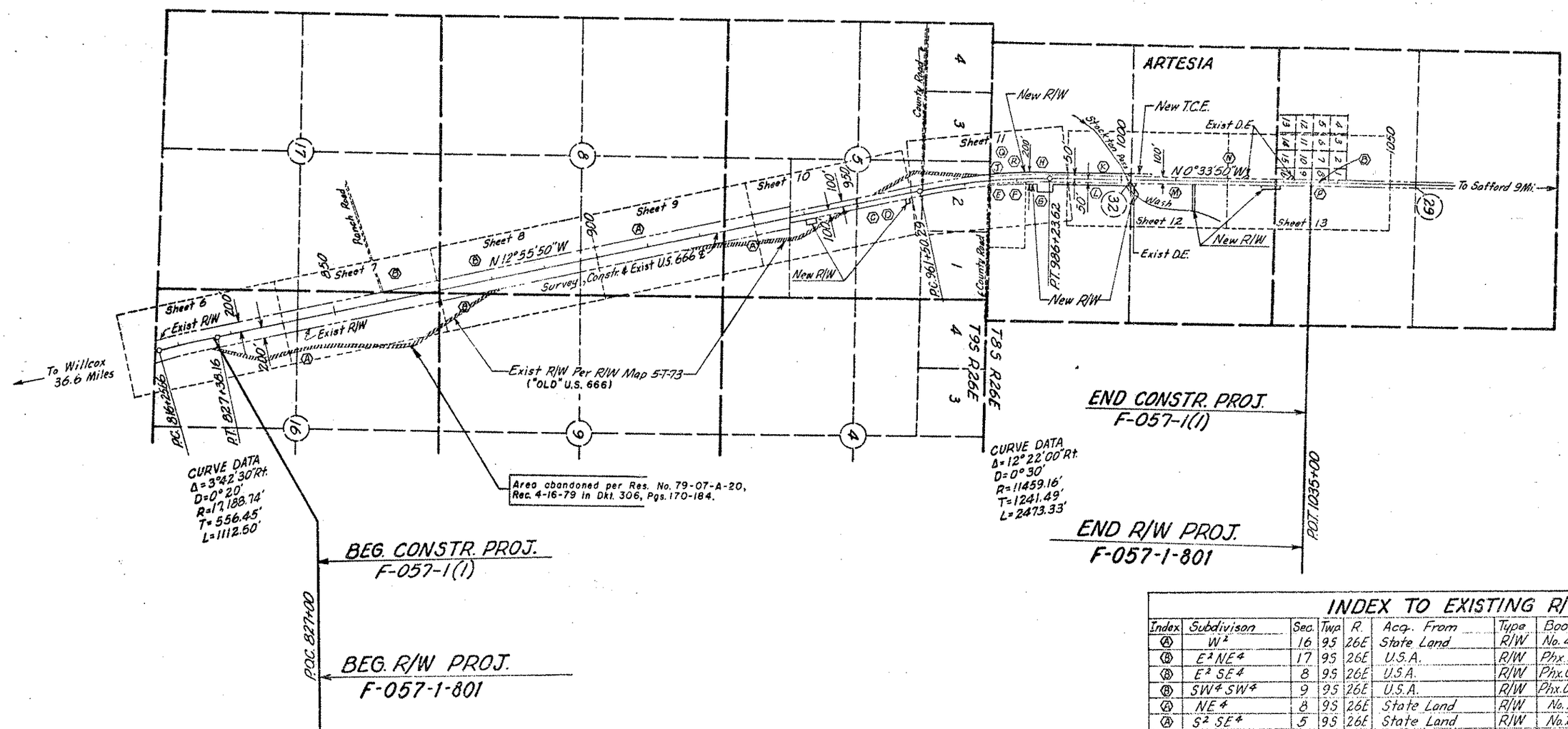

VICINITY MAP
SCALE-1"=1000'

INDEX TO EXISTING R/W

Index	Subdivison	Sec.	Twp.	R.	Acq. From	Type	Book	Page	Width	Year	Parcel No.
Ⓐ	W²	16	9S	26E	State Land	R/W	No. 40[illegible]		400'	1940	
Ⓑ	E² NE⁴	17	9S	26E	U.S.A.	R/W	Phx. 07[illegible]	475	400'	1940	
Ⓑ	E² SE⁴	8	9S	26E	U.S.A.	R/W	Phx. 07[illegible]	475	400'	1940	
Ⓑ	SW⁴ SW⁴	9	9S	26E	U.S.A.	R/W	Phx. 07[illegible]	475	400'	1940	
Ⓐ	NE⁴	8	9S	26E	State Land	R/W	No. 22[illegible]	7	400'	1959	B-165
Ⓐ	S² SE⁴	5	9S	26E	State Land	R/W	No. 22[illegible]	7	400'	1959	B-165
Ⓒ	W² NE⁴	5	9S	26E	Von Gausig	Esmt.	38	341	100'	1935	
Ⓓ	N² SE⁴ W² NE⁴	5	9S	26E	Layton	Esmt.	67	310	200'	1960	B-166
Ⓔ	Pt. SW⁴ SE⁴	32	8S	26E	Brooking	Esmt.	38	350	100'	1935	
Ⓕ	Pt. SW⁴ SE⁴	32	8S	26E	Brooking	Q.C.D.	1	586	50'	1947	
Ⓖ	Pt. SW⁴ SE⁴	32	8S	26E	Allred etal.	Esmt.	38	368	50'	1935	
Ⓗ	SE⁴ SW⁴	32	8S	26E	Perry	Esmt.	38	352	50'	1935	
Ⓙ	Pt. SE⁴ SW⁴	32	8S	26E	Elmer	Esmt.	38	346	50'	1935	
Ⓚ	NE⁴ SW⁴ SE⁴ NW⁴	32	8S	26E	Montierth	Esmt.	38	343	50'	1935	
Ⓛ	N¼ SW⁴ SE⁴ NW⁴ SE⁴	32	8S	26E	Sparks	Esmt.	38	342	50'	1935	
Ⓜ	W² W² NE	32	8S	26E	Allred etal.	Esmt.	38	351	50'	1935	
Ⓝ	NE⁴ NW⁴	32	8S	26E	Skaggs	Esmt.	40	529	50'	1937	
Ⓑ	Pt. Lot 1, 8, 9, 16	29	8S	26E	U.S.A.	R/W	A 167		100'	1968	A-556-1
Ⓟ	SE⁴	29	8S	26E	Cluff etal.	Esmt.	38	348	50'	1968	
Ⓠ	Pt. SE⁴ SW⁴	32	8S	26E	Bergman	W.D.	176	350	50'	1972	B-166-1
Ⓡ	Pt. SE⁴ SW⁴	32	8S	26E	Geer	W.D.	176	351	50'	1972	B-166-1

Click here for US 191 Index

FHWA REGION	STATE	PROJECT NUMBER	SHEET NUMBER	TOTAL SHEETS	FINALIZED PLANS
9	ARIZ.	F-057-1-801	1	21	

DRAWING NUMBER	D-5-T-221

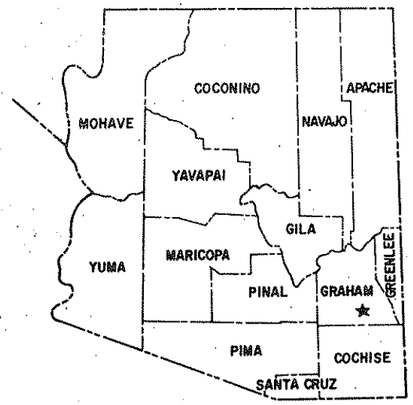

STATE OF ARIZONA
DEPARTMENT OF TRANSPORTATION

HIGHWAYS DIVISION

RIGHT OF WAY PLAN OF THE
DOUGLAS – SAFFORD HWY.
JCT. FT. GRANT RD.–ARTESIA UNIT 1
U.S. 666
PROJECT NO. F-057-1-801

GRAHAM COUNTY DISTRICT 3

LENGTH OF PROJECT = 3.939 MILES

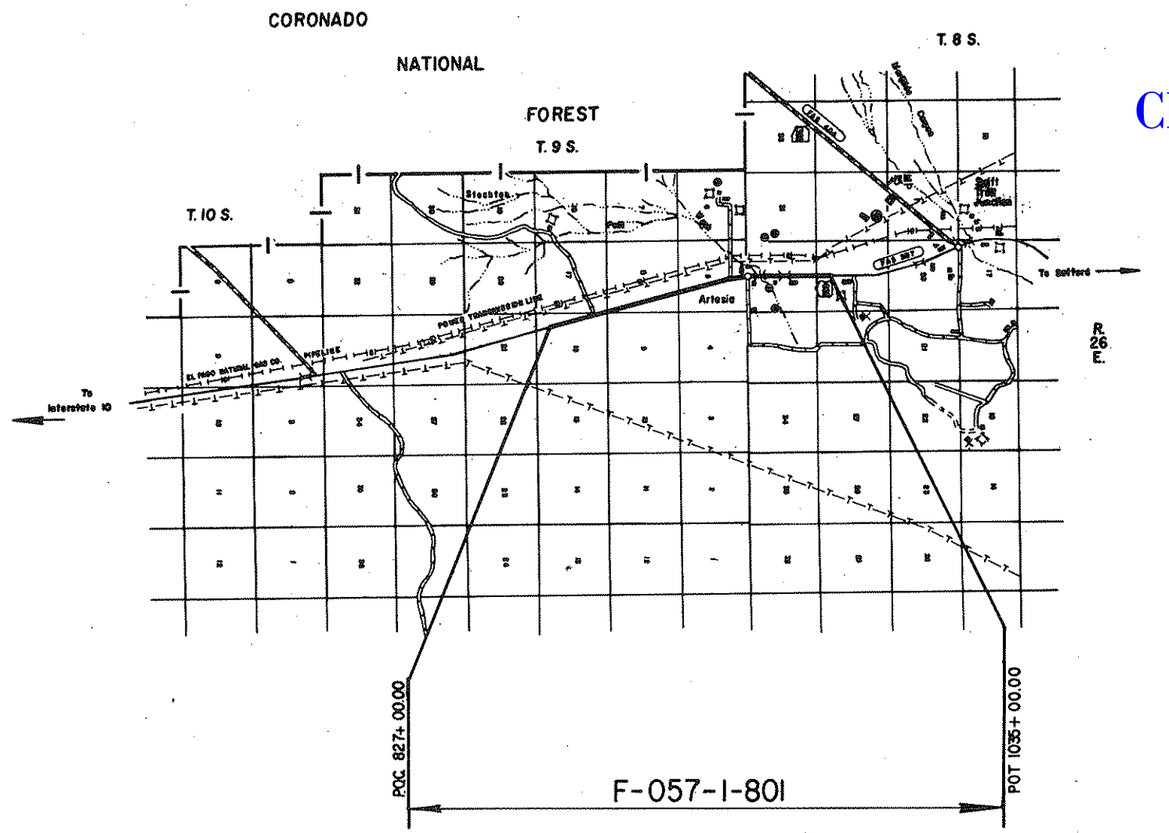

REDUCED SIZE
DO NOT SCALE

Click here for US 191 Index

Approved in accordance with Roadway Plans

DEPUTY STATE ENGINEER 9-24-76 DATE

ARIZONA DEPARTMENT OF TRANSPORTATION BOARD
Approved for Right of Way Acquisition in accordance with Resolution Number 76-16-A-52 Dated 9-24-76

William N. Price State Engineer

CHIEF DEPUTY STATE ENGINEER 9-24-76 DATE

U.S. DEPARTMENT OF TRANSPORTATION
FEDERAL HIGHWAY ADMINISTRATION

DIVISION ENGINEER DATE

DRAWING 44-512

DOUGLAS-SAFFORD HWY.
JCT. FT. GRANT RD. - ARTESIA UNIT I
GRAHAM COUNTY

Click here for US 191 Index

REVISIONS					
C.O. No.	DATE	BY	DESCRIPTION	PROJECT NO.	F-057-1-801
4855	3-6-81	R.L.R.	Called out new dyke & C.M.P.-remove	DRAWING NO.	D-5-T-221
"	"	"	(Bid Set)	SHEET NO.	6 of 21
5854	7-27-81	D.J.H.	Added abandoned area note.	DRAWN BY	G.K.
				DATE COMP.	8-27-76
				SCALE	1"=100'

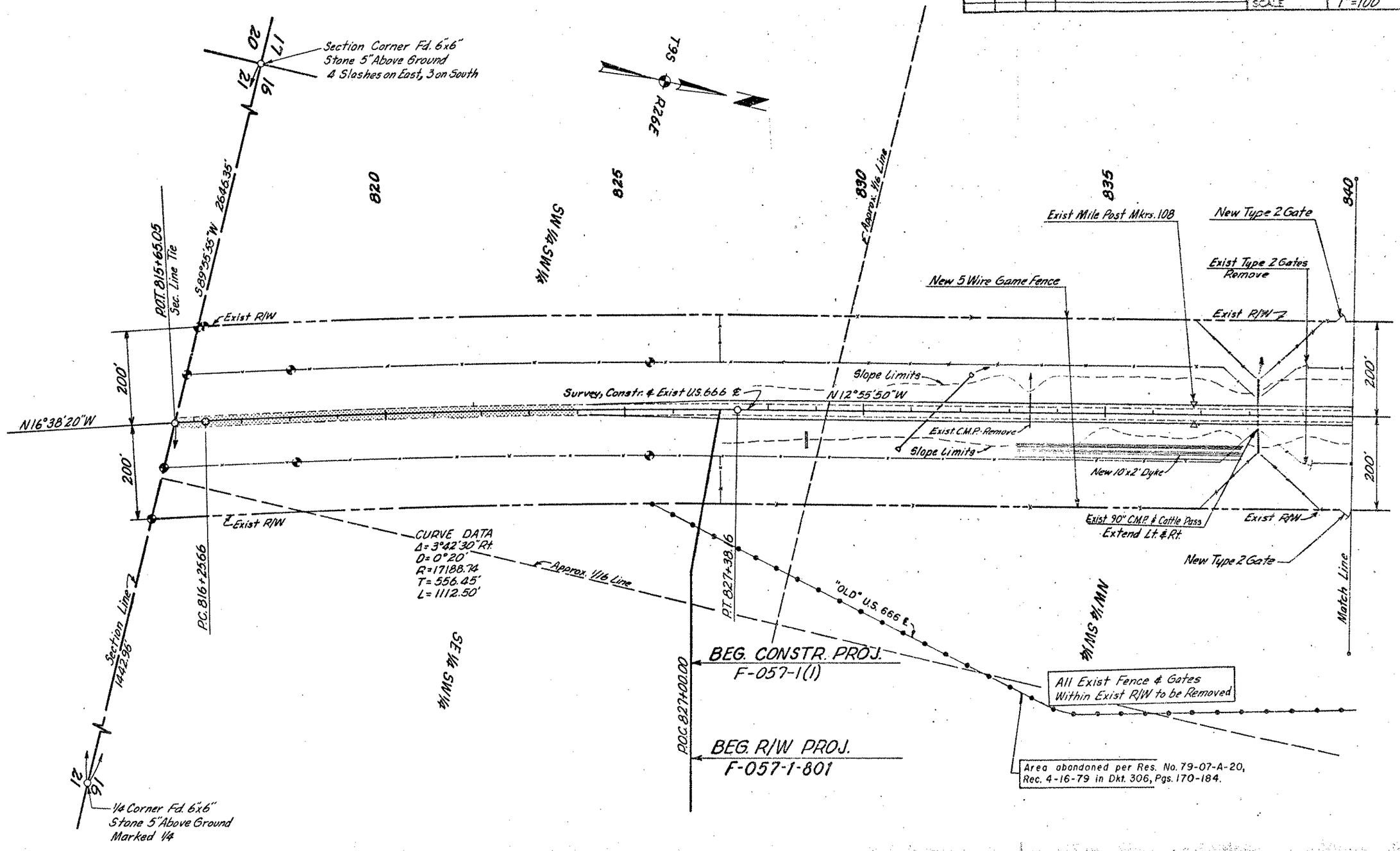

DOUGLAS-SAFFORD HWY.
JCT. FT. GRANT RD.-ARTESIA UNIT I
GRAHAM COUNTY

Click here for US 191 Index

REVISIONS					
C.O. No.	DATE	BY	DESCRIPTION	PROJECT NO.	F-057-1-801
4855	5-6-77	R.L.R.	Called out status of pipes, dykes & units	DRAWING NO.	D-5-T-221
"	"	"	to C.G. (Bid Set)	SHEET NO.	7 of 21
5854	7-27-81	D.J.H.	Added abandoned area note.	DRAWN BY	G.K.
				DATE COMP.	8-27-76
				SCALE	1"=100'

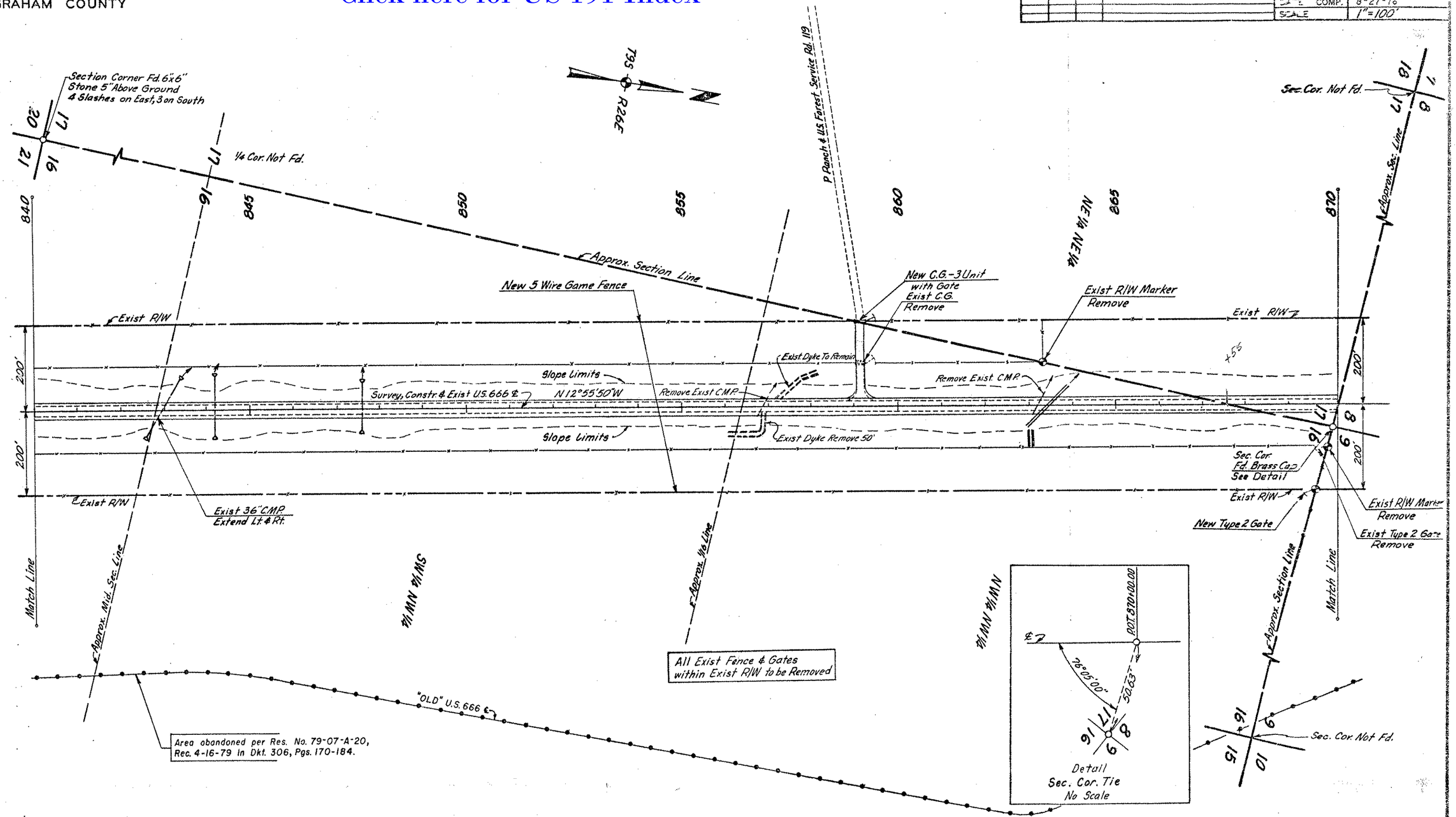

DOUGLAS-SAFFORD HWY.
JCT. FT. GRANT RD.-ARTESIA UNIT I
GRAHAM COUNTY

REVISIONS					
C.O. NO.	DATE	BY	DESCRIPTION	PROJECT NO.	F-057-1-80
4853	5-6-77	R.L.R.	Called out Approx. Sec. Line & removal	DRAWING NO.	D-5-T-221
"	"	"	of exist C.M.P.'s. (Bid Set)	SHEET NO.	8 of 21
5854	7-27-81	D.J.H.	Added abandoned area note.	DRAWN BY	G.K.
				DATE COMP.	8-27-76
				SCALE	1"=100'

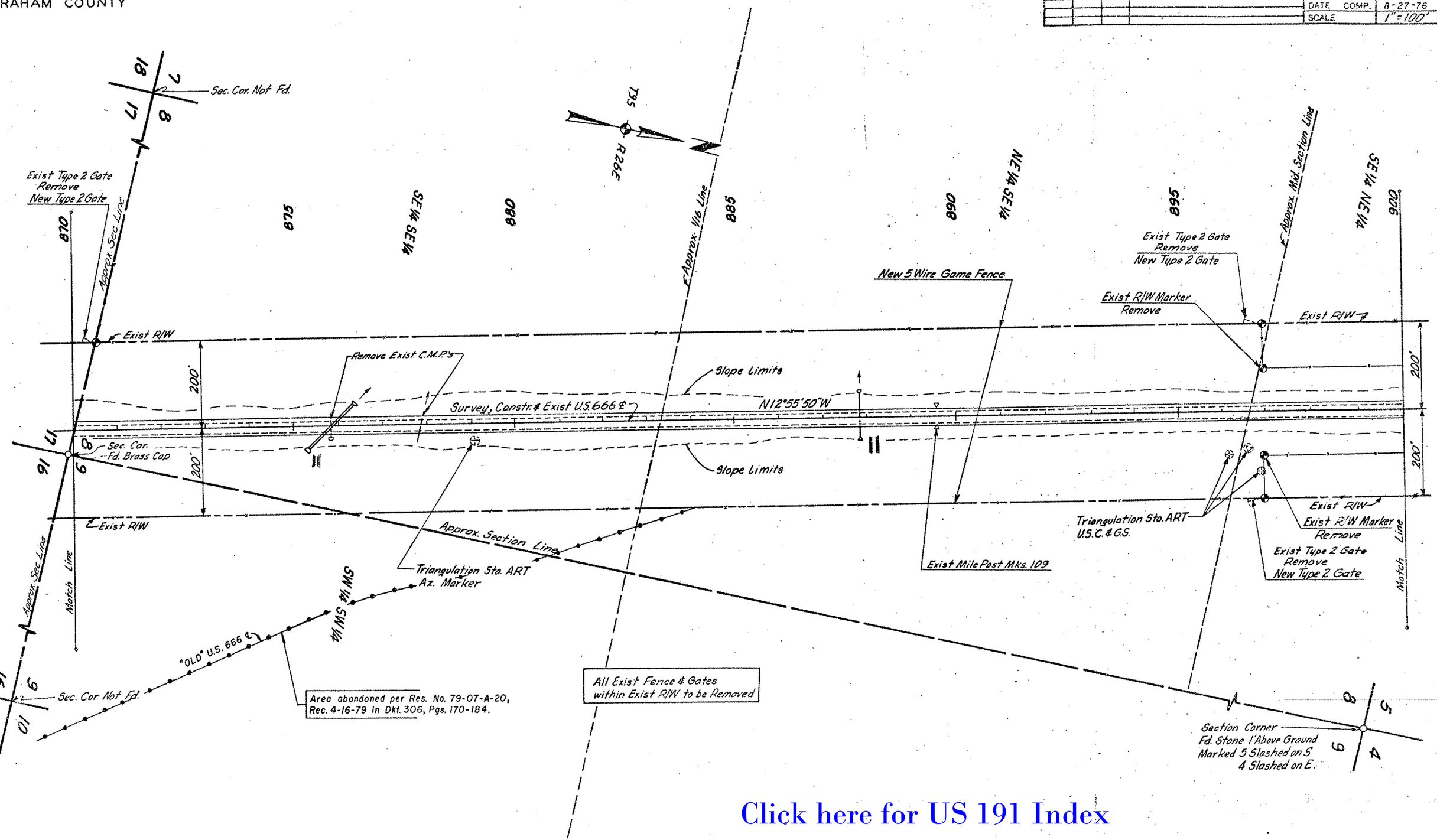

Click here for US 191 Index

DOUGLAS-SAFFORD HWY.
JCT. FT. GRANT RD.- ARTESIA UNIT I
GRAHAM COUNTY

Click here for US 191 Index

REVISIONS			
C.O. No.	DATE	BY	DESCRIPTION
4955	5-6-71	R.L.R.	Called out status of pipe & dykes (Bid Set)
5854	7-28-81	D.J.H.	Added abandoned area note.

PROJECT NO.	F-057-1-801
DRAWING NO.	D-5-T-221
SHEET NO.	9 of 21
DRAWN BY	G.K.
DATE COMP.	8-27-76
SCALE	1"=100'

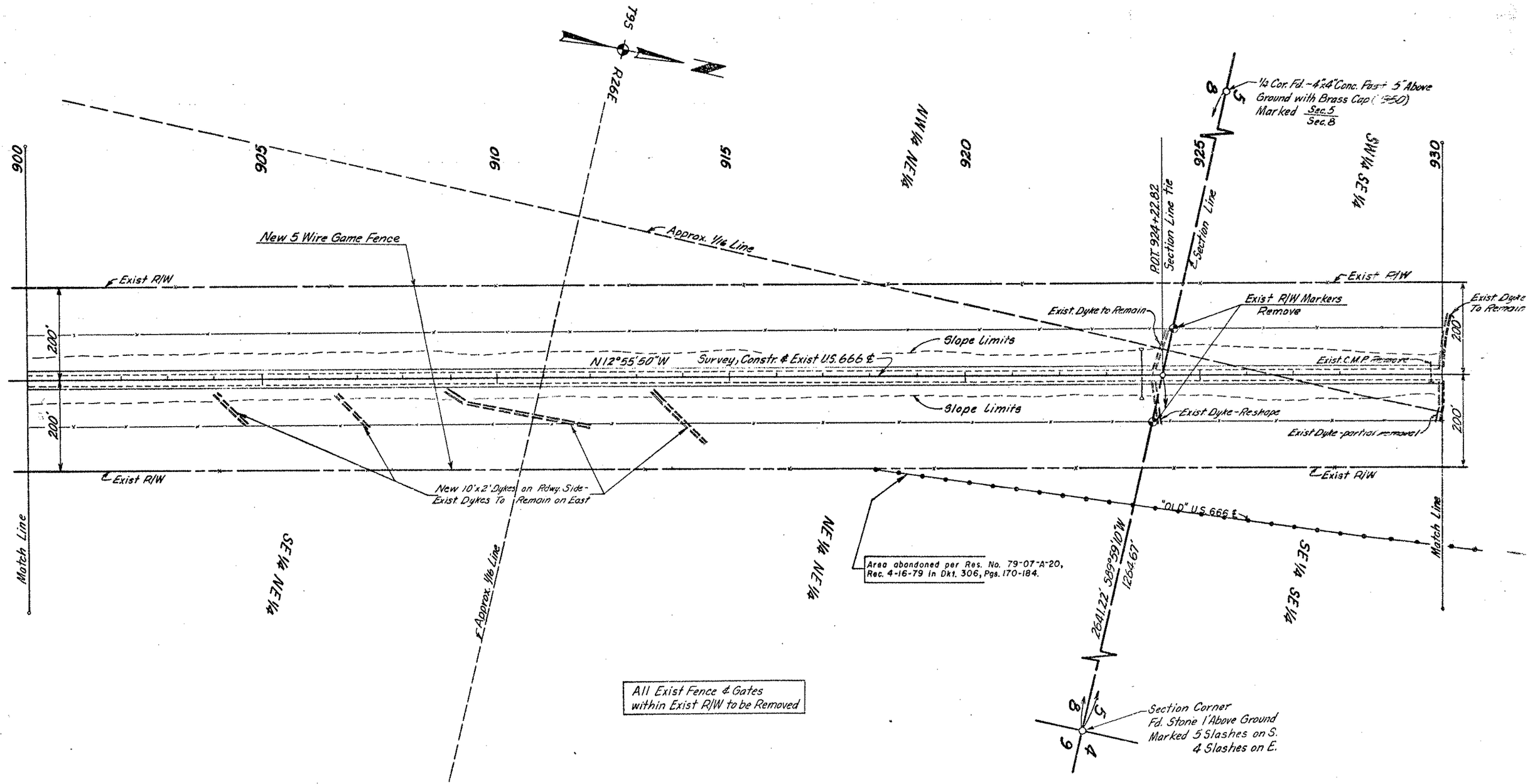

DOUGLAS-SAFFORD HWY.
JCT. FT. GRANT RD.- ARTESIA UNIT I
GRAHAM COUNTY

REVISIONS					
C.O. No.	DATE	BY	DESCRIPTION	PROJECT NO.	F-057-1-801
4787	9-4-77	WDS	Revised Par. Insert Par. 5-011	DRAWING NO.	D-5-T-221
4835	5-6-77	R.L.R.	Called out status of pipes & dykes (Red Ink)	SHEET NO.	10 of 21
5854	7-28-81	D.J.H.	Added abandoned area note.	DRAWN BY	G.K.
				DATE COMP.	8-27-76
				SCALE	1"=100'

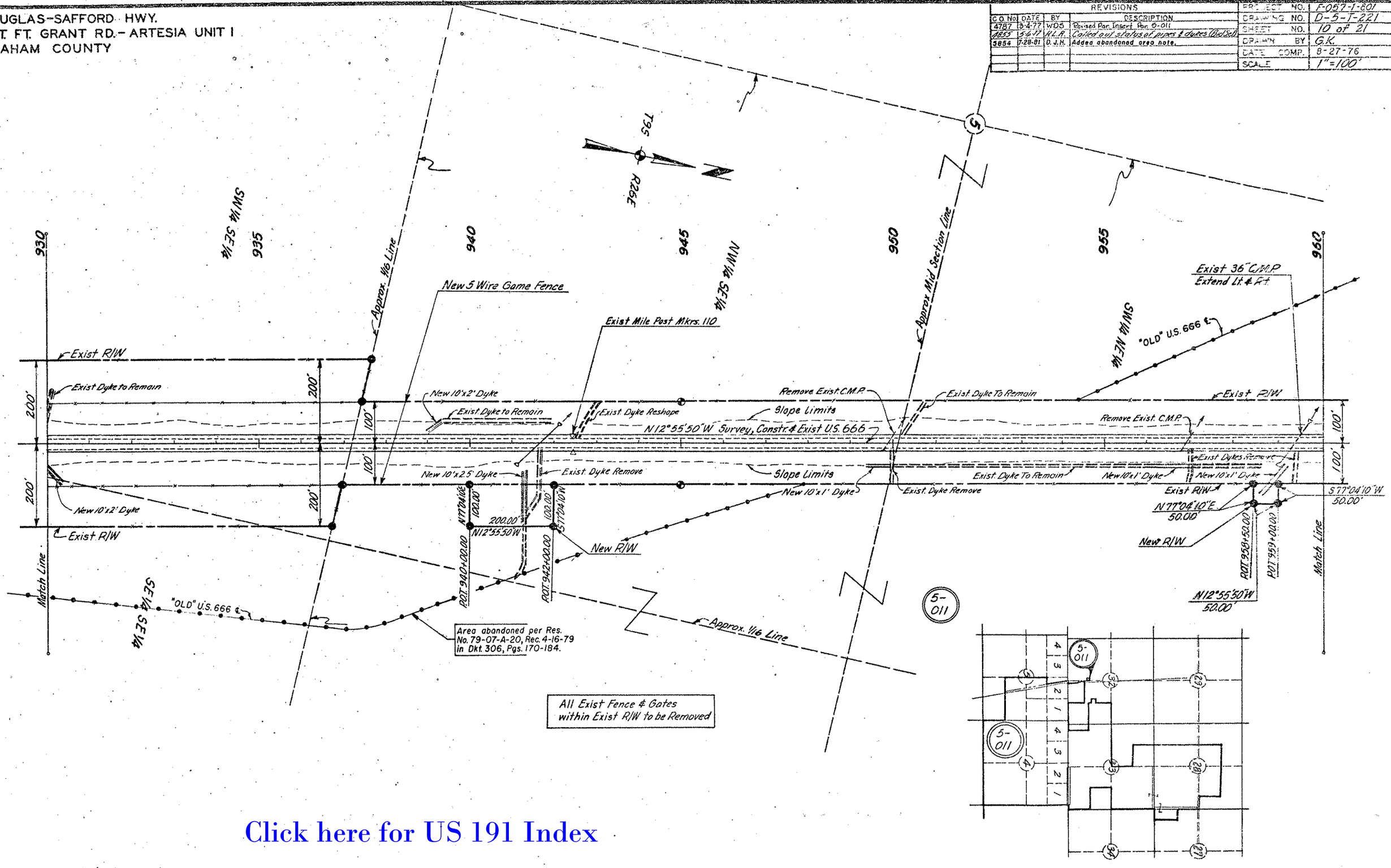

Click here for US 191 Index

DOUGLAS-SAFFORD HWY.
JCT. FT. GRANT RD.-ARTESIA UNIT I
GRAHAM COUNTY

REVISIONS					
C.O. No.	DATE	BY	DESCRIPTION	PROJECT NO.	F-067-1-801
4776	2-17-77	K.S.	Rev'd. distance on R/W line Lt. 990+00	DRAWING NO.	D-5-T-221
4787	3-4-77	WDS	Revised Prop. Limits Per. S-011	SHEET NO.	11 of 21
4855	5-6-77	R.L.R.	Removed sleeve 915'+10'. Called out status	DRAWN BY	G.K.
"	"	"	of C.G.'s, pipes & dykes. (Bid Set)	DATE COMP.	8-27-76
"	"	WDS	Added T.O. & Type 1 Gate Lt. 977+50	SCALE	1"=100'
5854	7-28-81	D.J.H.	Added abandoned area note.		

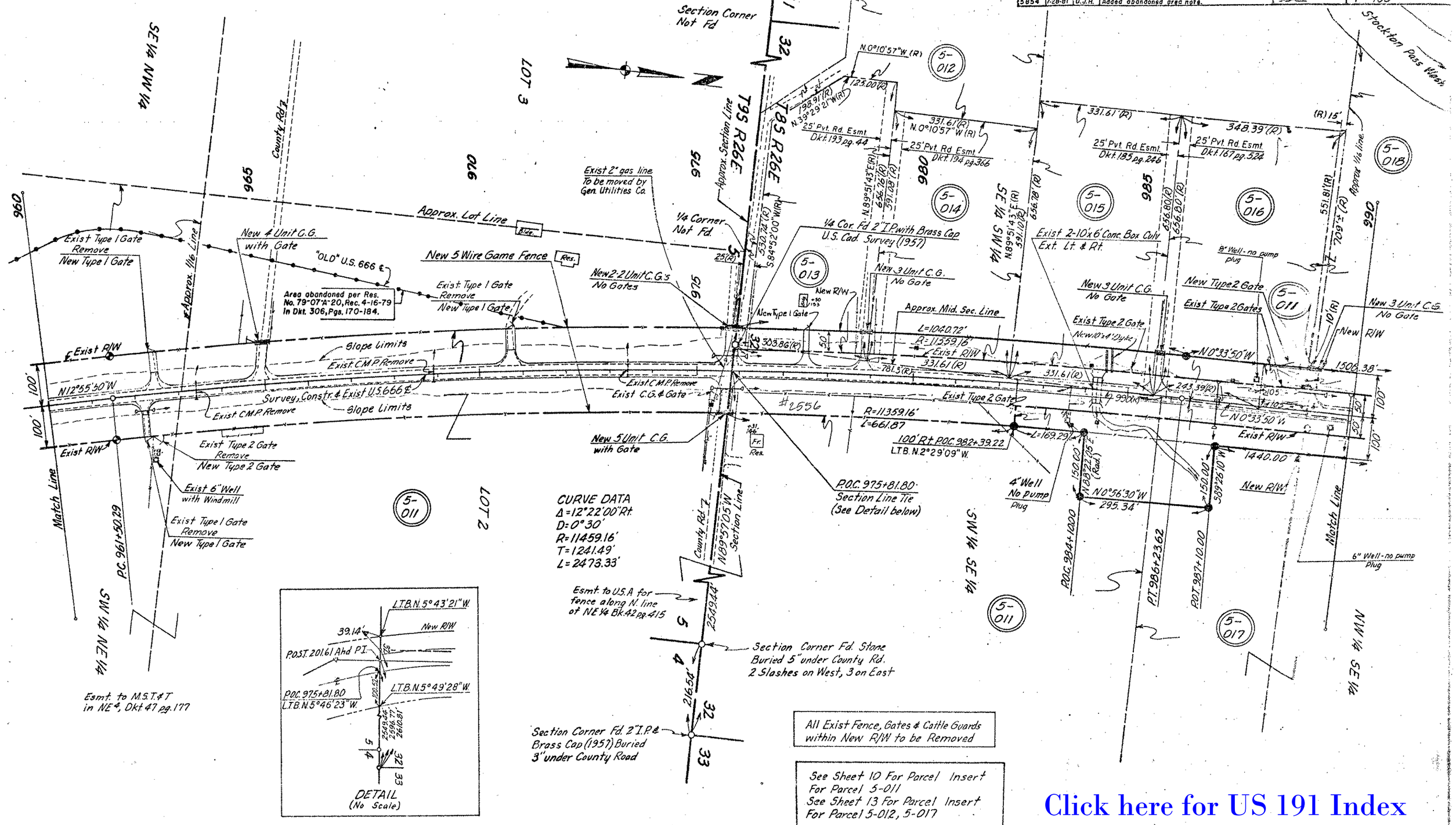

Click here for US 191 Index

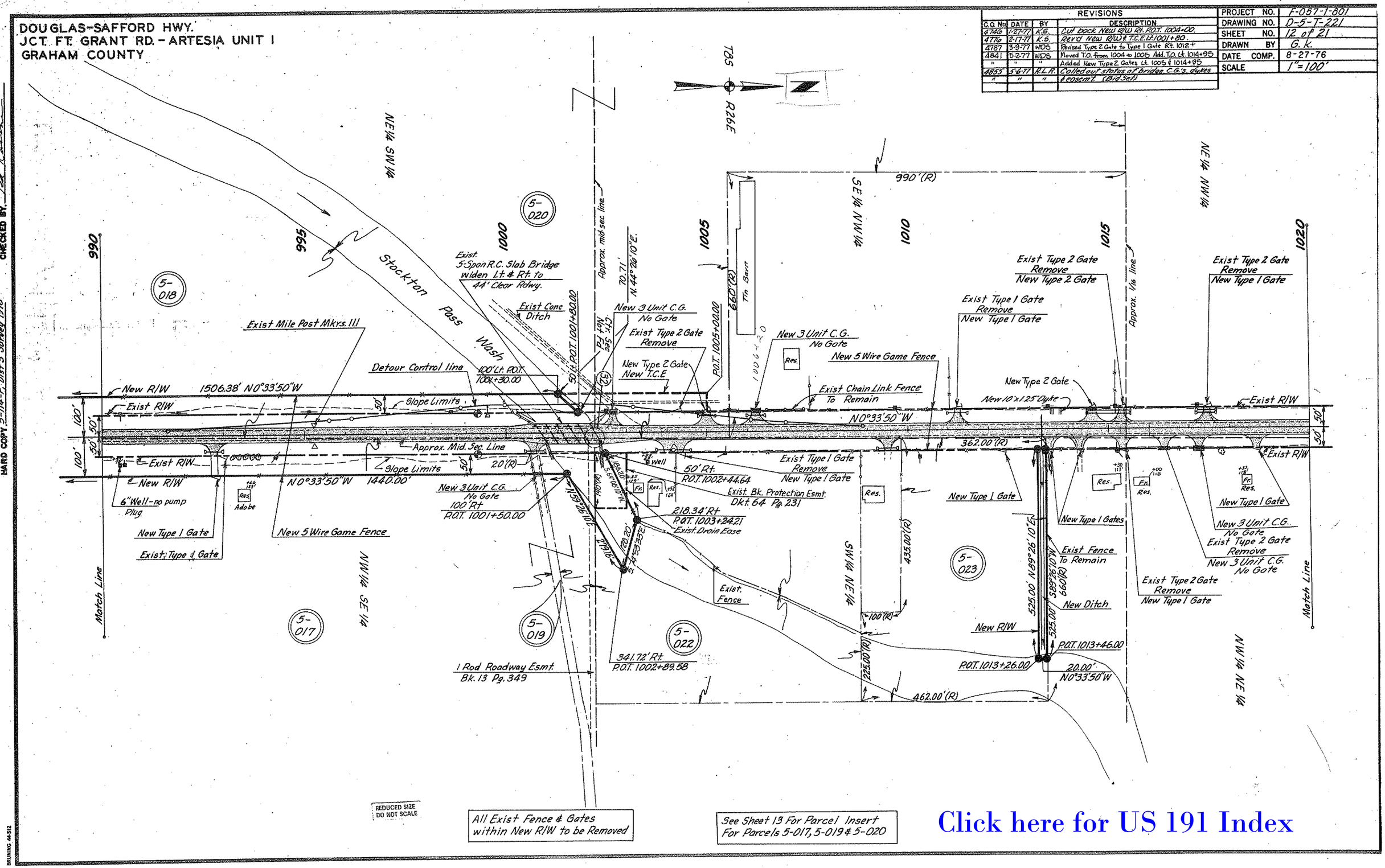
DOUGLAS-SAFFORD HWY.
JCT. FT. GRANT RD. - ARTESIA UNIT I
GRAHAM COUNTY
REVISIONS
C.O. No. | DATE | BY | DESCRIPTION
4746 | 1-27-77 | K.S. | Cut back New R/W Rt. P.O.T. 1004+00.
4776 | 2-17-77 | K.S. | Rev'd New R/W & T.C.E. Lt. 1001+80.
4787 | 3-9-77 | WDS | Revised Type 2 Gate to Type 1 Gate Rt. 1012+
4841 | 5-2-77 | WDS | Moved T.O. from 1004 to 1005 Add. T.O. Lt. 1014+95
" | " | " | Added New Type 2 Gates Lt. 1005 & 1014+95
4855 | 5-6-77 | R.L.R. | Called out status of bridge C.G.'s, dykes & easemt. (Bid Set)
PROJECT NO. F-057-1-801
DRAWING NO. D-5-T-221
SHEET NO. 12 of 21
DRAWN BY G.K.
DATE COMP. 8-27-76
SCALE 1"=100'
T8S R26E
NE 1/4 SW 1/4
SE 1/4 NW 1/4
NE 1/4 NW 1/4
NW 1/4 SE 1/4
SW 1/4 NE 1/4
NW 1/4 NE 1/4
Stockton Pass Wash
Exist. 5-Span R.C. Slab Bridge widen Lt. & Rt. to 44' Clear Rdwy.
Exist Conc Ditch
Exist Mile Post Mkrs. 111
Detour Control line
100' Lt. P.O.T. 1001+30.00
New R/W
1506.38' N0°33'50"W
Exist R/W
Slope Limits
Approx. Mid. Sec. Line
New R/W
6" Well - no pump Plug
New Type 1 Gate
Exist. Type 1 Gate
New 5 Wire Game Fence
N0°33'50"W 1440.00'
New 3 Unit C.G. No Gate
100' Rt P.O.T. 1001+50.00
Approx. mid-sec line
70.71' N.44°26'10"E.
New 3 Unit C.G. No Gate
Exist Type 2 Gate Remove
New Type 2 Gate New T.C.E
P.O.T. 1005+00.00
660'(R)
Tin Barn
990'(R)
New 3 Unit C.G. No Gate
New 5 Wire Game Fence
Exist Chain Link Fence To Remain
Exist Type 1 Gate Remove New Type 1 Gate
Exist Type 2 Gate Remove New Type 2 Gate
Approx. 1/16 line
Exist Type 2 Gate Remove New Type 1 Gate
New Type 2 Gate
New 10'x1.25' Dyke
N0°33'50"W
362.00'(R)
Exist Type 1 Gate Remove New Type 1 Gate
50' Rt. P.O.T. 1002+44.64
Exist. Bk. Protection Esmt. Dkt. 64 Pg. 231
218.34' Rt P.O.T. 1003+24.21
Exist. Drain Ease
Exist. Fence
New Type 1 Gate
New Type 1 Gates
Exist Fence To Remain
New Ditch
New R/W
P.O.T. 1013+46.00
P.O.T. 1013+26.00
20.00' N0°33'50"W
462.00'(R)
435.00'(R)
525.00' N89°26'10"E
S89°26'10"W 660'(R)
525.00'
100'(R)
225.00'(R)
341.72' Rt. P.O.T. 1002+89.58
1 Rod Roadway Esmt. Bk. 13 Pg. 349
New 3 Unit C.G. No Gate
Exist Type 2 Gate Remove New 3 Unit C.G. No Gate
Exist Type 2 Gate Remove New Type 1 Gate
Match Line
Match Line
5-018
5-020
5-017
5-019
5-022
5-023
990
995
1000
1005
1010
1015
1020
REDUCED SIZE DO NOT SCALE
All Exist Fence & Gates within New R/W to be Removed
See Sheet 13 For Parcel Insert For Parcels 5-017, 5-019 & 5-020
Click here for US 191 Index
HARD COPY 5-114-F, Dist 3 Survey 1976
CHECKED BY
BRUNING 44-512

DOUGLAS-SAFFORD HWY.
JCT. FT. GRANT RD. - ARTESIA UNIT I
GRAHAM COUNTY

Click here for US 191 Index

REVISIONS				
G.O. No.	DATE	BY	DESCRIPTION	
4853	5-6-77	R.L.A.	Called out status of C.G. & ditch & dyke	PROJECT NO. F-057-1-801
"	"	"	(Bid Set)	DRAWING NO. D-5-T-221
				SHEET NO. 13 of 21
				DRAWN BY G.K.
				DATE COMP. 8-27-76
				SCALE 1"=100'

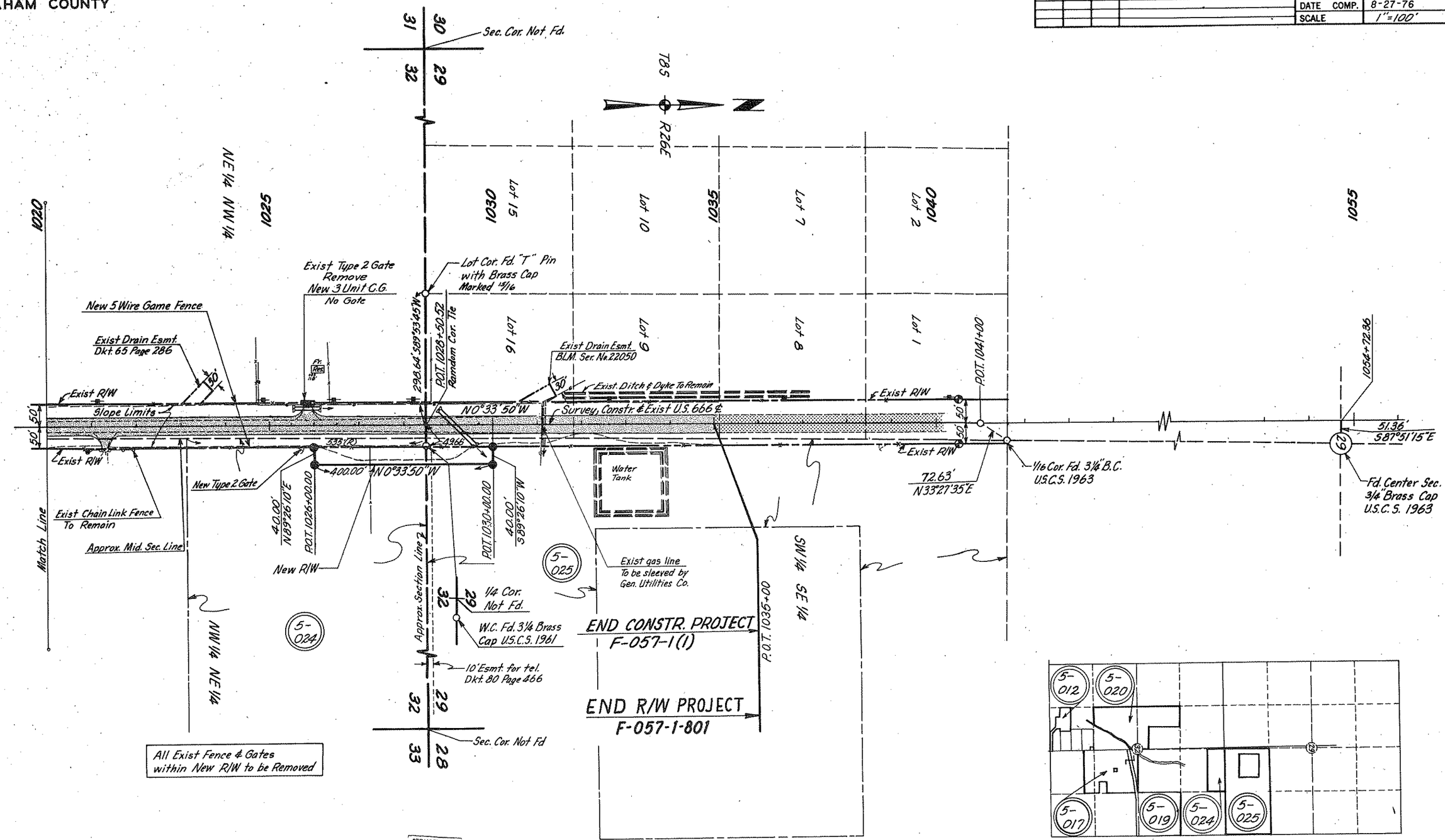

REDUCED SIZE
DO NOT SCALE

HARD COPY 5-114-F Dist 3 Survey 1968 & 1976 CHECKED BY. Ted Kerr

BRUNING 44-512