F.H.W.A. REGION	STATE	PROJECT NO.	SHEET NO.	TOTAL SHEETS	FINALIZED PLANS
9	ARIZ.	F-051-2-820	1	13	

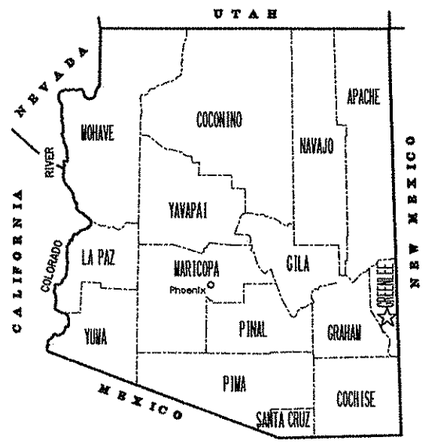

STATE OF ARIZONA
DEPARTMENT OF TRANSPORTATION
HIGHWAYS DIVISION

RIGHT OF WAY PLAN OF THE
SAFFORD - SPRINGERVILLE HIGHWAY
CLIFTON - MORENCI
191 GE 164 H3136 01R
F-051-2-820

GREENLEE COUNTY DISTRICT S

LENGTH OF PROJECT = 2.39 Miles

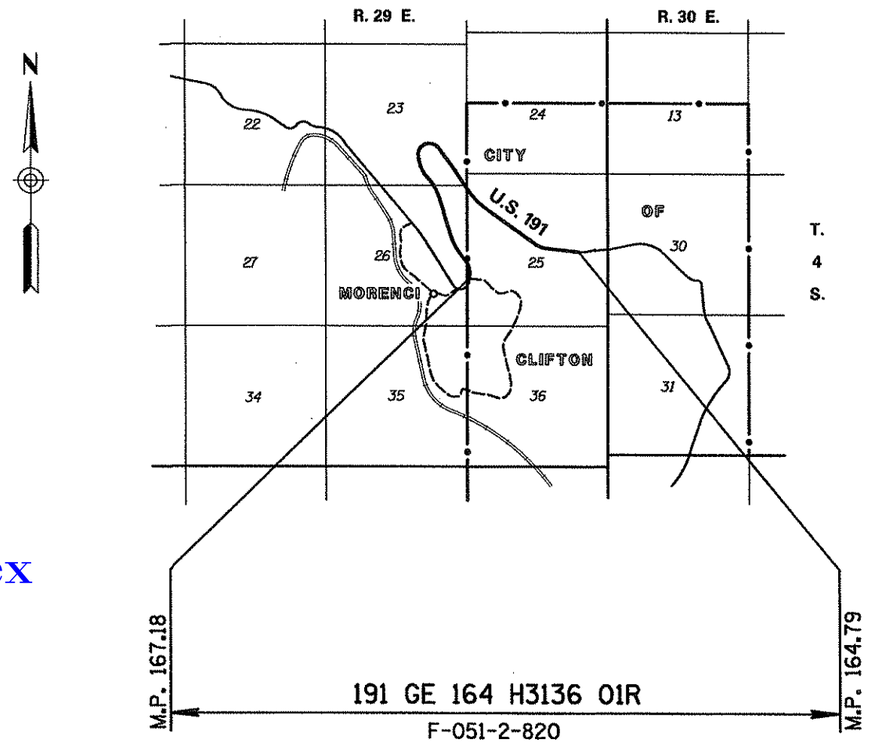

Click here for US 191 Index

PUBLIC HEARING REQUIREMENTS CERTIFIED	
ENVIRONMENTAL CLEARANCE	
C & S REVIEW	
BID SET REVIEW	

ARIZONA DEPARTMENT OF TRANSPORTATION BOARD
APPROVED FOR RIGHT OF WAY ACQUISITION IN ACCORDANCE
WITH RESOLUTION 99-05-A-023 DATED 5-21-99
EDWARD D. WRIGHT STATE ENGINEER

APPROVED IN ACCORDANCE WITH ROADWAY PLANS
DATE 9-15-99
CHIEF R/W AGENT
S. Hansen

U. S. DEPARTMENT OF TRANSPORTATION
FEDERAL HIGHWAY ADMINISTRATION

APPROVED DATE
DIVISION ADMINISTRATOR

DRAWING NO. D-6-T-135
SHEET NO. 1 OF 13

26 AUG 99 n:\654642\prod\row\191rw164.fst

OWNERSHIP RECORD — ACQUISITION RECORD

PARCEL NUMBER	OWNER	DESCRIPTION	TOTAL AREA	AREA REQUIRED GROSS INCLUDING EXISTING R/W	AREA REQUIRED NET EXCLUDING EXISTING R/W	NEW EASEMENTS	EXISTING EASEMENTS	REMAINDER LEFT	REMAINDER RIGHT	SHEET NO.	CHIEF R/W AGENT APPROVAL	INSTRUMENT TYPE	INSTRUMENT DATE	RECORDED DATE	RECORDED DOCUMENT
6-0170	Phelps Dodge Corporation	Pt. Sec. 25, T. 4 S. R. 29 E. (1.)	272.1 Ac.	6.4 Ac.	3.5 Ac.			265.7 Ac.		4&8		EA		11-15-01	2001-01116
		Pt. E2, Sec. 26, T. 4 S. R. 29 E.	208.84 Ac.	1.83 Ac.	0.06 Ac.			207.01 Ac.		8					
6-0183	Phelps Dodge Morenci, Inc. and Sumitomo Metal Mining Arizona, Inc.	Pt. SE4, Sec. 23, T. 4 S. R. 29 E.	160.67 Ac.	45.96 Ac.	35.03 Ac.			114.71 Ac.		5-7					
		Pt. Sec. 25, T. 4 S. R. 29 E. (1.)	312.3 Ac.	16.9 Ac.	8.9 Ac.			295.4 Ac.		4,5&8		EA		11-15-01	2001-01117
		Pt. E2, Sec. 26, T. 4 S. R. 29 E.	111.31 Ac.	32.12 Ac.	14.01 Ac.			79.19 Ac.		5-8					
~~6-0185~~	~~David A. Kerr, ET UX~~	~~Pt. SE4, Sec. 25, T. 4 S. R. 29 E. (1.)~~	DELETED				JUNE 12, 2000			4					

(1.) NOTE: "Areas for parcels lying within Section 25, T. 4 S., R. 29 E were as determined by GLO plat information."

Click here for US 191 Index

REVISIONS			
C.O. NO.	DATE	BY	DESCRIPTION
9374	4/17/2000	DES	REVISE ALL AREAS PARCEL 6-0170, ADD
"	"	"	PARCELS 6-0183, 6-0185 & NOTE NO. 1
"	6/12/2000	"	DELETE PARCEL 6-0185

DRAWING NO.	D-6-T-135
HARD COPY	
DRAWN/DATE	DES 8/99
CHECKED	RCO 8/99

DMJM ARIZONA, INC. 2777 E. CAMELBACK ROAD SUITE 200 PHOENIX, AZ. 85016-4302 (602) 337-2777

ROUTE: U.S. 191 — SECTION: CLIFTON - MORENCI

ARIZONA DEPARTMENT OF TRANSPORTATION
INTERMODAL TRANSPORTATION DIVISION
RIGHT OF WAY PLANS SECTION

HIGHWAY: SAFFORD - SPRINGERVILLE
PROJECT NO.: F-051-2-820
TRACS NO.: 191 GE 164 H3136 01R

REGISTERED LAND SURVEYOR — 17227 JOHN R. GEROMETTA — ARIZONA U.S.A.

06/09/00 n:\681702\Prod\row\191RW164.001

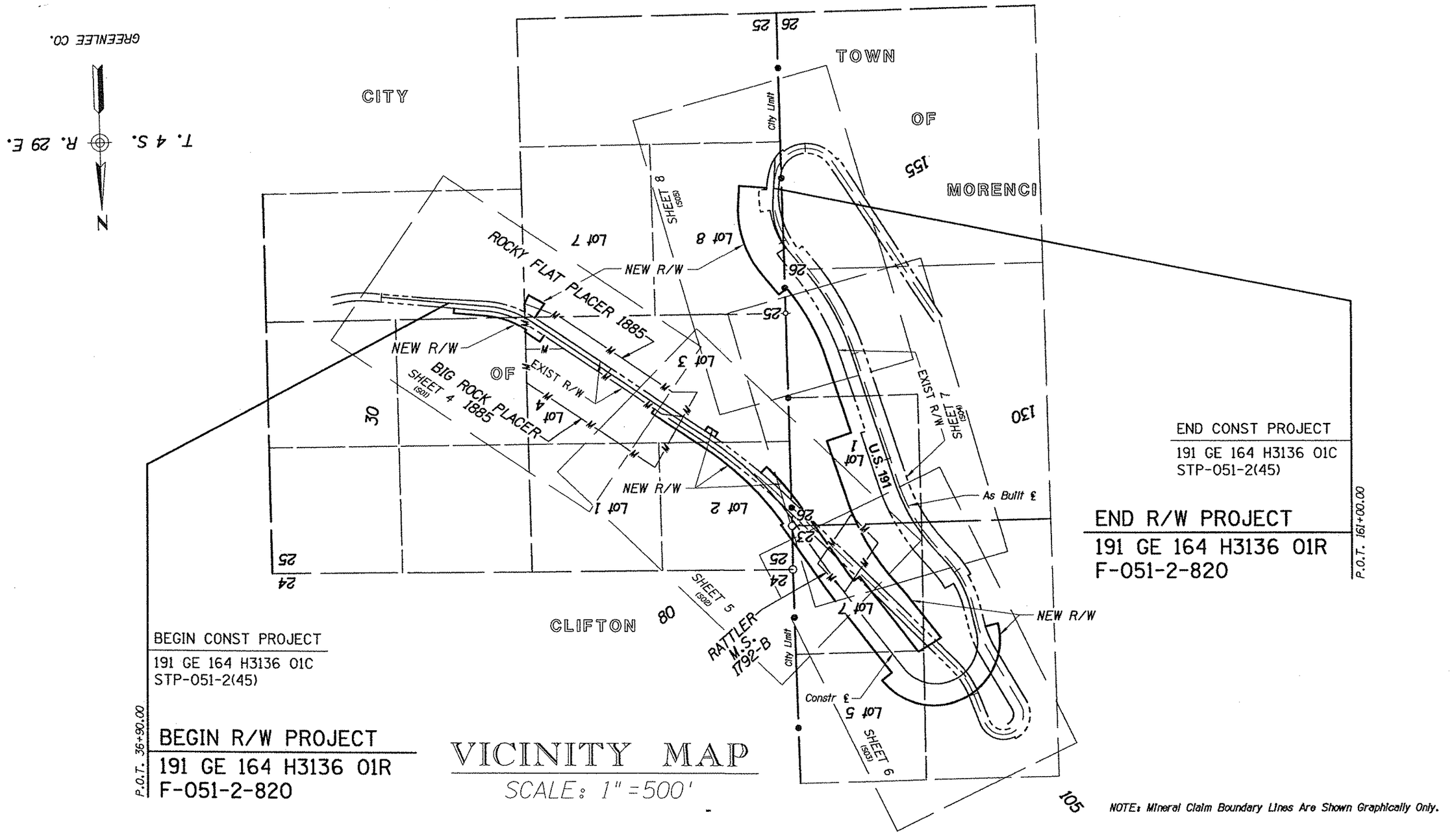

BEGIN CONST PROJECT
191 GE 164 H3136 01C
STP-051-2(45)

P.O.T. 36+90.00

BEGIN R/W PROJECT
191 GE 164 H3136 01R
F-051-2-820

VICINITY MAP

SCALE: 1" = 500'

END CONST PROJECT
191 GE 164 H3136 01C
STP-051-2(45)

P.O.T. 161+00.00

END R/W PROJECT
191 GE 164 H3136 01R
F-051-2-820

NOTE: Mineral Claim Boundary Lines Are Shown Graphically Only.

Click here for US 191 Index

REVISIONS			
C.O. NO.	DATE	BY	DESCRIPTION
9374	6/12/2000	DES	REVISE NEW R/W LT. P.O.C. 44+25

DRAWING NO.	D-6-T-135
HARD COPY	
DRAWN/DATE	DES 8/99
CHECKED	RCO 8/99
DMJM ARIZONA, INC.	2777 E. CAMELBACK ROAD SUITE 200 PHOENIX, AZ. 85016-4302 (602) 337-2777
ROUTE	U.S. 191
SECTION	CLIFTON - MORENCI

ARIZONA DEPARTMENT OF TRANSPORTATION
INTERMODAL TRANSPORTATION DIVISION
RIGHT OF WAY PLANS SECTION

HIGHWAY: SAFFORD - SPRINGERVILLE
PROJECT NO.: F-051-2-820
TRACS NO.: 191 GE 164 H3136 01R

17227 JOHN W. CERMETTA — REGISTERED LAND SURVEYOR — ARIZONA U.S.A. — 6/12/2000

SHEET 3 OF 13

06/09/00 n:\681702\Prod\row\191RW164.V01

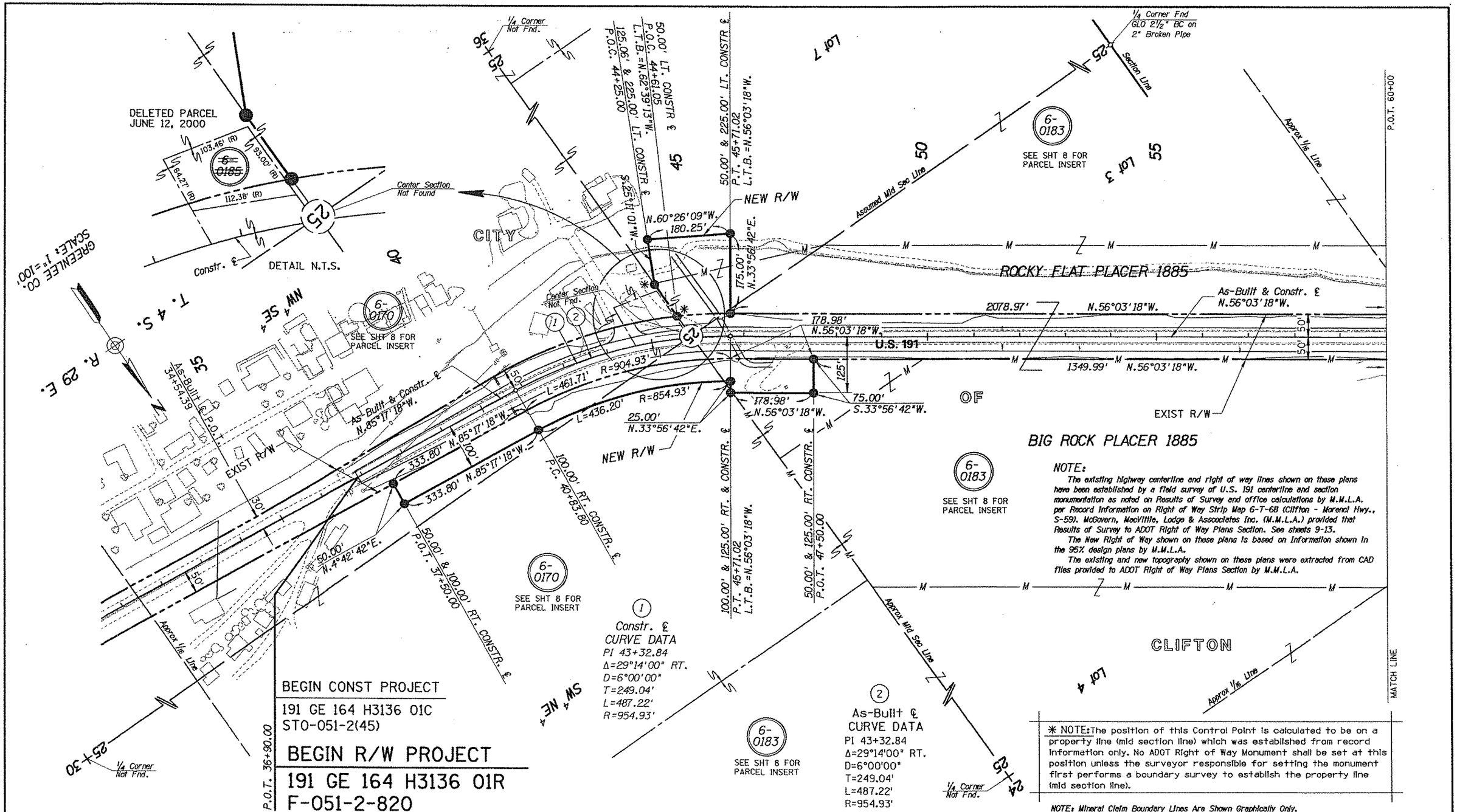

NOTE:

The existing highway centerline and right of way lines shown on these plans have been established by a field survey of U.S. 191 centerline and section monumentation as noted on Results of Survey and office calculations by M.M.L.A. per Record Information on Right of Way Strip Map 6-T-68 (Clifton - Morenci Hwy., S-59). McGovern, MacVittie, Lodge & Associates Inc. (M.M.L.A.) provided that Results of Survey to ADOT Right of Way Plans Section. See sheets 9-13.

The New Right of Way shown on these plans is based on information shown in the 95% design plans by M.M.L.A.

The existing and new topography shown on these plans were extracted from CAD files provided to ADOT Right of Way Plans Section by M.M.L.A.

✱ NOTE: The position of this Control Point is calculated to be on a property line (mid section line) which was established from record information only. No ADOT Right of Way Monument shall be set at this position unless the surveyor responsible for setting the monument first performs a boundary survey to establish the property line (mid section line).

NOTE: Mineral Claim Boundary Lines Are Shown Graphically Only.

REVISIONS

C.O. NO.	DATE	BY	DESCRIPTION
9374	4/17/2000	DES	REVISE PARCEL 6-0170 AND ADD PARCELS
"	"	"	6-0183 & 6-0185
"	6/12/2000	"	DELETE PARCEL 6-0185 AND REVISE NEW R/W
"	"	"	LT. P.O.C. 44+25

DRAWING NO.	D-6-T-135
HARD COPY	
DRAWN/DATE	DES 8/99
CHECKED	RCO 8/99

DMJM ARIZONA, INC. 2777 E. CAMELBACK ROAD SUITE 200 PHOENIX, AZ. 85016-4302 (602) 337-2777

ARIZONA DEPARTMENT OF TRANSPORTATION
INTERMODAL TRANSPORTATION DIVISION
RIGHT OF WAY PLANS SECTION

HIGHWAY: SAFFORD - SPRINGERVILLE
PROJECT NO.: F-051-2-820
TRACS NO.: 191 GE 164 H3136 01R
ROUTE: U.S. 191
SECTION: CLIFTON - MORENCI

17227 JOHN W. GEROMETTA ARIZONA U.S.A.

SHEET 4 OF 13

Click here for US 191 Index

06/09/00 n:\681702\Prod\row\191RW164.S01

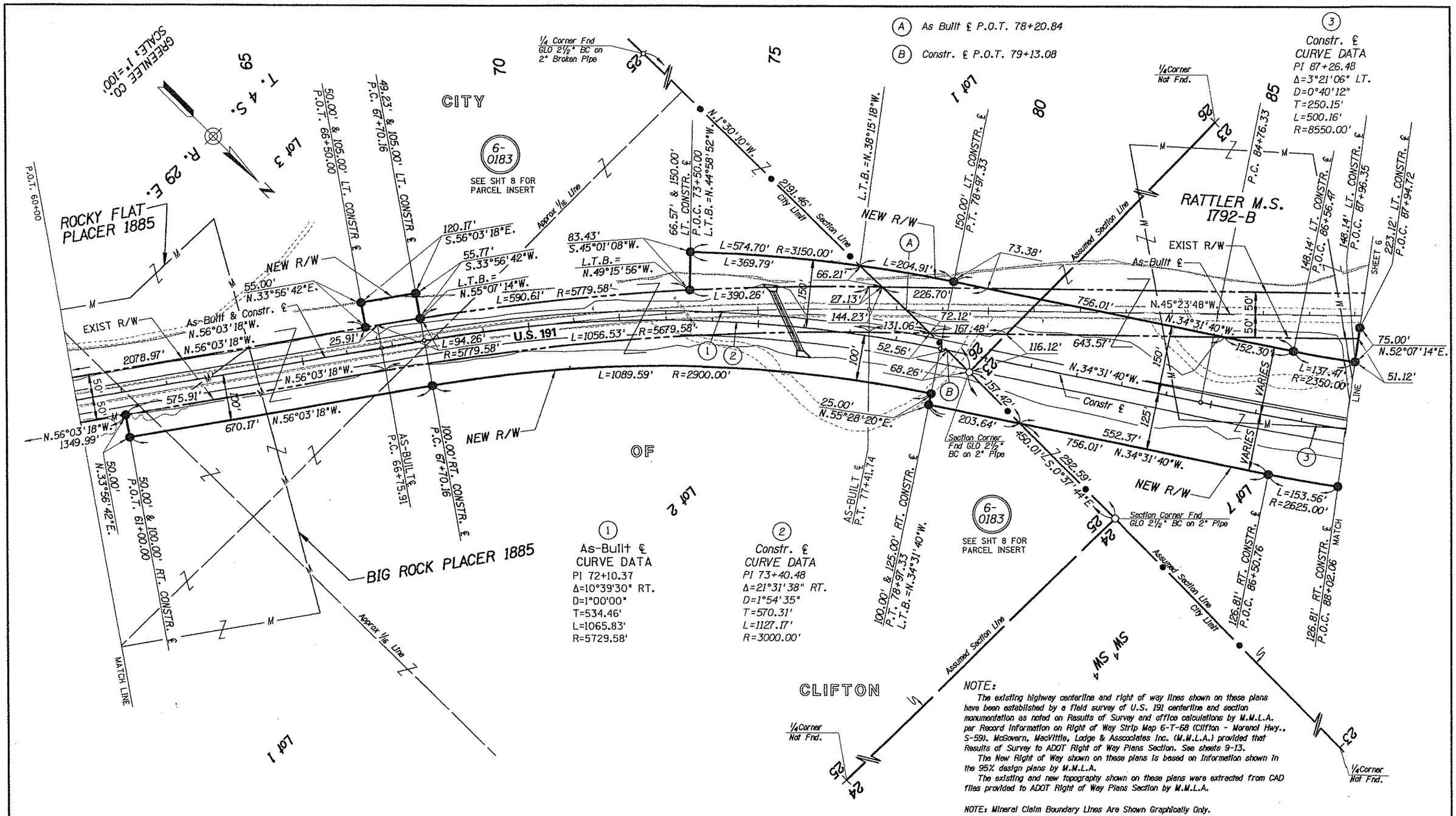

Click here for US 191 Index

REVISIONS			
C.O. NO.	DATE	BY	DESCRIPTION
9374	4/17/2000	DES	CHANGE PAR 6-0170 TO PAR 6-0183

DRAWING NO.	D-6-T-135
HARD COPY	SEE NOTE
DRAWN/DATE	DES 8/99
CHECKED	RCO 8/99

DMJM ARIZONA, INC. 2777 E. CAMELBACK ROAD SUITE 200 PHOENIX, AZ. 85016-4302 (602) 337-2777

ROUTE U.S. 191 SECTION CLIFTON - MORENCI

ARIZONA DEPARTMENT OF TRANSPORTATION
INTERMODAL TRANSPORTATION DIVISION
RIGHT OF WAY PLANS SECTION

HIGHWAY SAFFORD - SPRINGERVILLE
PROJECT NO. F-051-2-820
TRACS NO. 191 GE 164 H3136 01R

17227 JOHN M. GERONETTA

SHEET 5 OF 13

26 MAY 100 n:\681702\prod\row\191rw164.s02

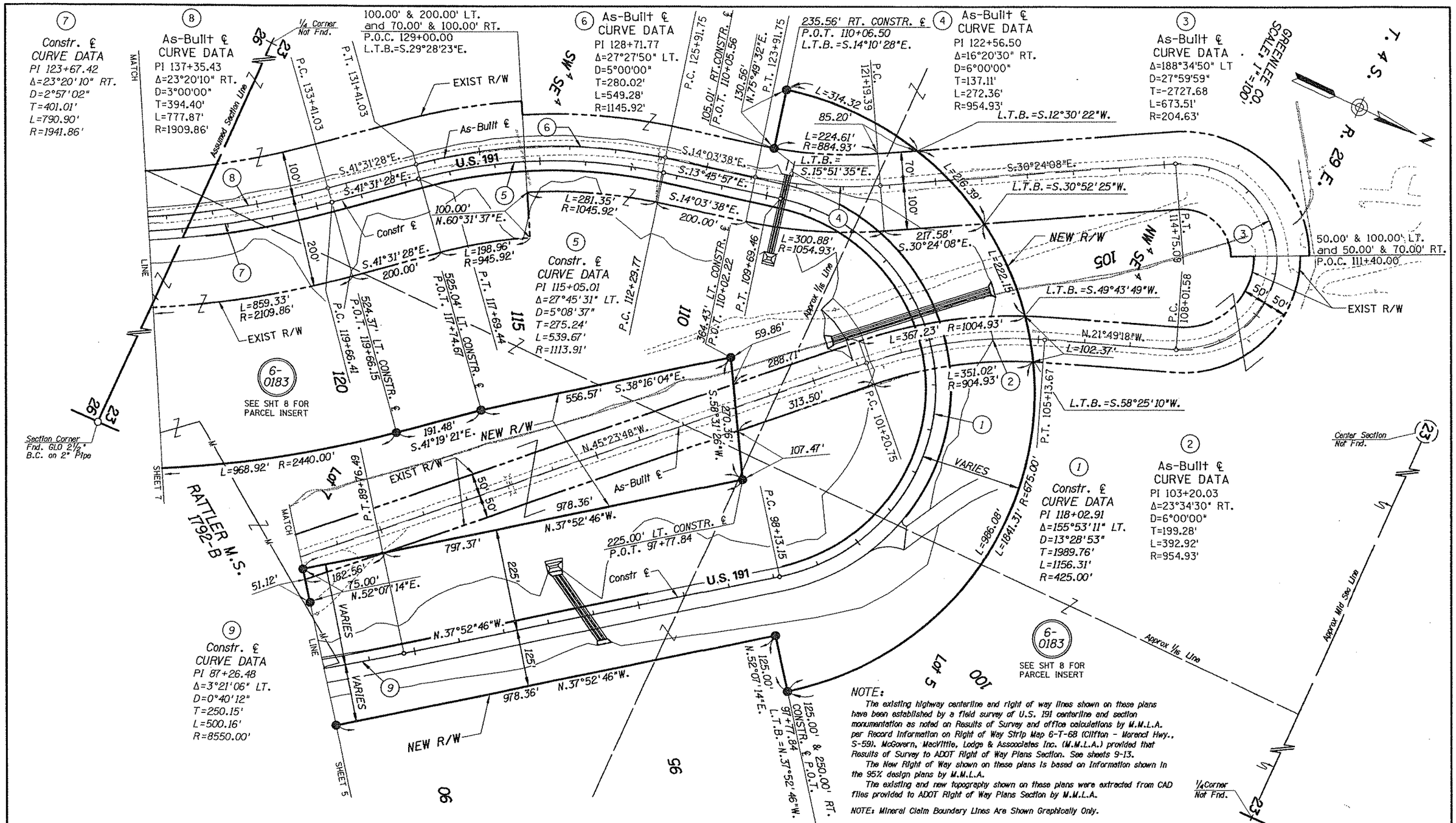

Click here for US 191 Index

REVISIONS			
C.O. NO.	DATE	BY	DESCRIPTION
9374	4/17/2000	DES	CHANGE PAR 6-0170 TO PAR 6-0183

DRAWING NO.	D-6-T-135
HARD COPY	SEE NOTE
DRAWN/DATE	DES 8/99
CHECKED	RCO 8/99

DMJM ARIZONA, INC. 2777 E. CAMELBACK ROAD SUITE 200 PHOENIX, AZ. 85016-4302 (602) 331-2777

ARIZONA DEPARTMENT OF TRANSPORTATION
INTERMODAL TRANSPORTATION DIVISION
RIGHT OF WAY PLANS SECTION

HIGHWAY	SAFFORD - SPRINGERVILLE
PROJECT NO.	F-051-2-820
TRACS NO.	191 GE 164 H3136 01R
ROUTE	U.S. 191
SECTION	CLIFTON - MORENCI

17227 JOHN W. GERONETTA 5-31-01 REGISTERED LAND SURVEYOR ARIZONA U.S.A.

SHEET 6 OF 13

26 MAY 100 n:\681702\prod\row\191rw164.s03

Click here for US 191 Index

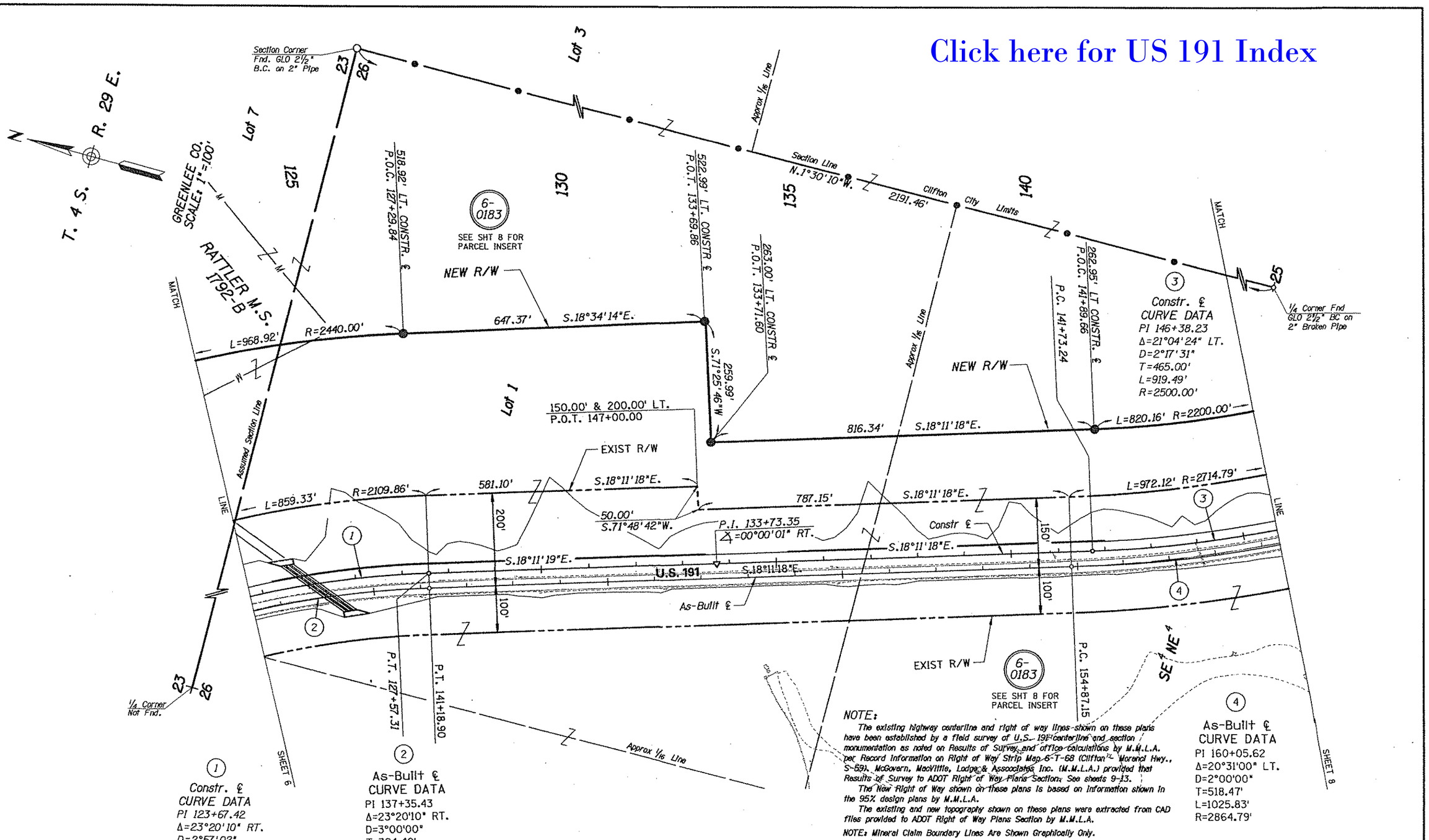

NOTE:

The existing highway centerline and right of way lines shown on these plans have been established by a field survey of U.S. 191 centerline and section monumentation as noted on Results of Survey and office calculations by M.M.L.A. per Record Information on Right of Way Strip Map 6-T-68 (Clifton - Morenci Hwy., S-59). McGovern, MacVittie, Lodge & Associates Inc. (M.M.L.A.) provided that Results of Survey to ADOT Right of Way Plans Section. See sheets 9-13.

The New Right of Way shown on these plans is based on information shown in the 95% design plans by M.M.L.A.

The existing and new topography shown on these plans were extracted from CAD files provided to ADOT Right of Way Plans Section by M.M.L.A.

NOTE: Mineral Claim Boundary Lines Are Shown Graphically Only.

REVISIONS			
C.O. NO.	DATE	BY	DESCRIPTION
9374	4/17/2000	DES	CHANGE PAR 6-0170 TO PAR 6-0183

DRAWING NO.	D-6-T-135
HARD COPY	
DRAWN/DATE	DES 8/99
CHECKED	RCO 8/99

DMJM ARIZONA, INC. — 2777 E. CAMELBACK ROAD SUITE 200 PHOENIX, AZ. 85016-4302 (602) 331-2777

ARIZONA DEPARTMENT OF TRANSPORTATION
INTERMODAL TRANSPORTATION DIVISION
RIGHT OF WAY PLANS SECTION

HIGHWAY: SAFFORD - SPRINGERVILLE
PROJECT NO.: F-051-2-820
TRACS NO.: 191 GE 164 H3136 01R
ROUTE: U.S. 191
SECTION: CLIFTON - MORENCI

17221 JOHN W. GEROMETTA — 5-31-01 — REGISTERED LAND SURVEYOR — ARIZONA U.S.A.

SHEET 7 OF 13

26 MAY 100 n:\681702\prod\row\191rw164.s04

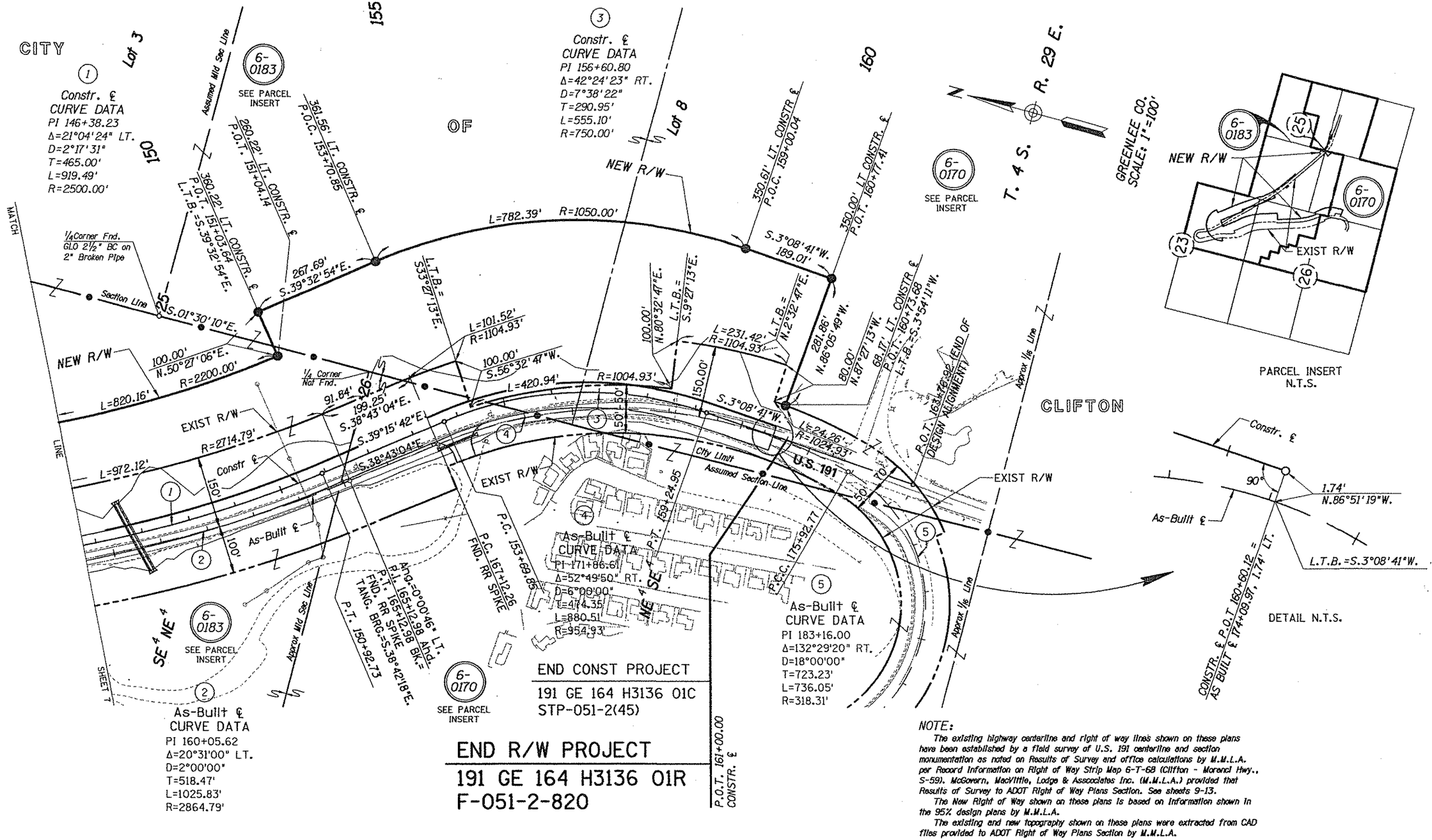

NOTE:

The existing highway centerline and right of way lines shown on these plans have been established by a field survey of U.S. 191 centerline and section monumentation as noted on Results of Survey and office calculations by M.M.L.A. per Record Information on Right of Way Strip Map 6-T-68 (Clifton - Morenci Hwy., S-59). McGovern, MacVittie, Lodge & Associates Inc. (M.M.L.A.) provided that Results of Survey to ADOT Right of Way Plans Section. See sheets 9-13.

The New Right of Way shown on these plans is based on information shown in the 95% design plans by M.M.L.A.

The existing and new topography shown on these plans were extracted from CAD files provided to ADOT Right of Way Plans Section by M.M.L.A.

REVISIONS			
C.O. NO.	DATE	BY	DESCRIPTION
9374	4/17/2000	DES	CHANGE PAR 6-0170 AND ADD PAR 6-0183

DRAWING NO.	D-6-T-135
HARD COPY	SEE NOTE
DRAWN/DATE	DES 8/99
CHECKED	RCO 8/99

DMJM ARIZONA, INC. 2777 E. CAMELBACK ROAD SUITE 200 PHOENIX, AZ. 85016-4302 (602) 337-2777

ROUTE: U.S. 191 SECTION: CLIFTON - MORENCI

ARIZONA DEPARTMENT OF TRANSPORTATION
INTERMODAL TRANSPORTATION DIVISION
RIGHT OF WAY PLANS SECTION

HIGHWAY: SAFFORD - SPRINGERVILLE
PROJECT NO.: F-051-2-820
TRACS NO.: 191 GE 164 H3136 01R

17227 JOHN M. GEROMETTA REGISTERED LAND SURVEYOR ARIZONA U.S.A.

SHEET 8 OF 13

Click here for US 191 Index

Click here for US 191 Index

F. H. W. A. REGION	STATE	PROJECT NO.	SHEET NO.	TOTAL SHEETS	AS BUILT
9	ARIZ.	-016-1-			
		191 GE 164			

STATE ROUTE 191
CLIFTON-MORENCI HIGHWAY

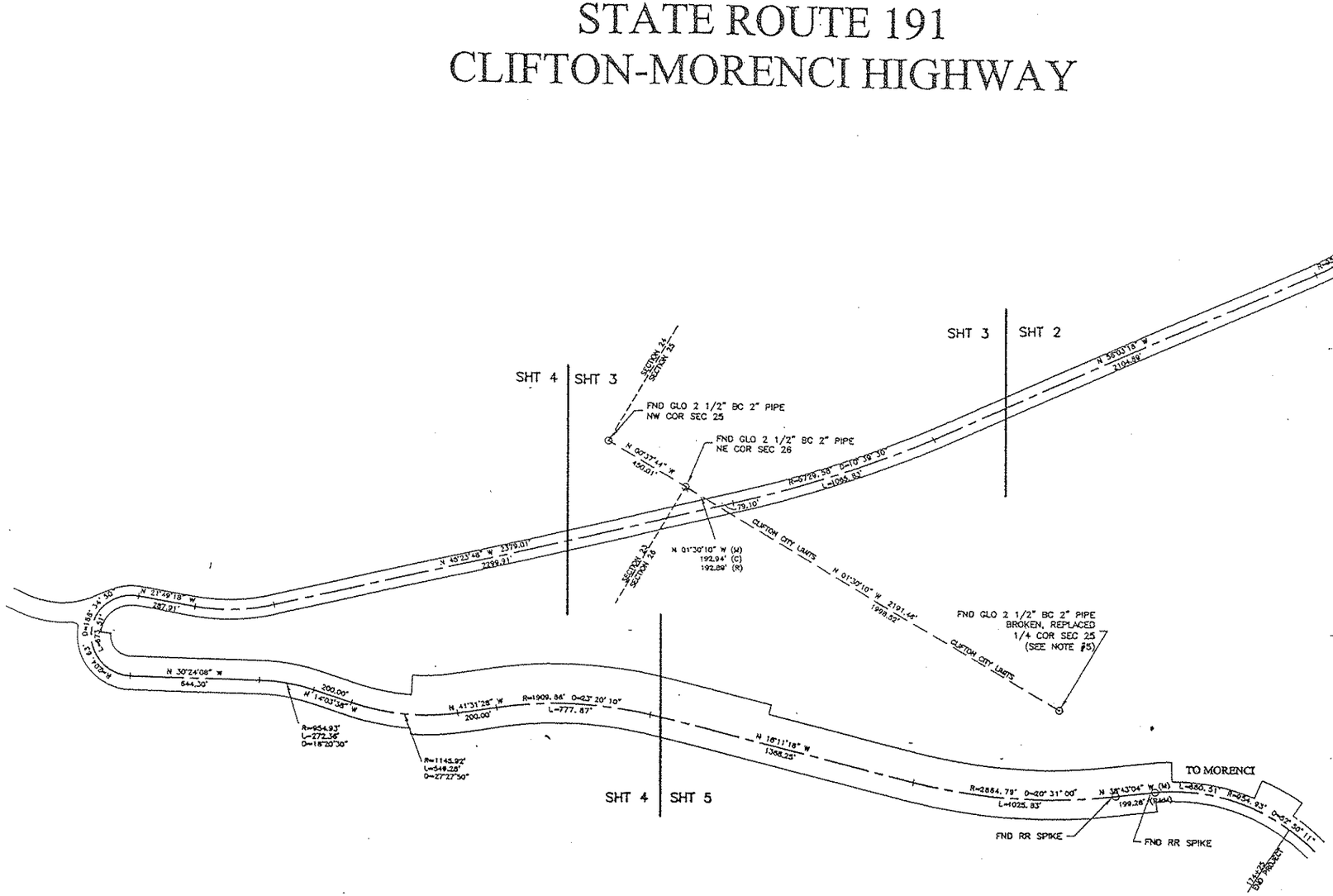

SCALE: 1"= 300 feet

NOTES

1. BASIS OF ELEVATION: BASED ON BENCH MARK "W 73 RESET" ELEVATION 3553.49' AS LISTED BY NATIONAL GEODETIC SURVEY IN NAVD88 VERT. DATUM. HEIGHTS LISTED ARE AT TOP OF MONUMENT.

2. BASIS OF STATIONING: POUND RAIL ROAD SPIKE AT STATION 165+12.98 PT, END OF PROJECT.

3. GLOBAL POSITIONING SYSTEMS (GPS) WAS USED TO LOCATE ALL CONTROL LISTED. TRIANGULATION STATION "GILLARD" WAS THE PRIMARY GEODETIC CONTROL USED TO RECTIFY GEOID MODELING OF VERTICAL DATA. CONTROL COORDINATES ARE IN NORTH AMERICAN DATUM OF 1983 (NAD83) (HARN) ARIZONA STATE PLANE, EASTERN ZONE (0201). ADOT MODIFIED STATE PLANE COORDINATES SHOWN REFLECT THE COMPUTED COMBINED FACTOR OF 0.99954596 APPLIED TO THE STATE PLANE COORDINATE VALUES. THE ADOT PUBLISHED FACTOR OF 1.00023 FOR THE AREA WILL NOT PROPERLY REFLECT SURFACE MEASUREMENTS.

4. BEARING AND DISTANCE ARE RECORD PER "ARIZONA HIGHWAY DEPARTMENT RIGHT OF WAY DIVISION, RIGHT OF WAY MAP, CLIFTON-MORENCI HIGHWAY FROM STATION 3+21.23 TO 337+14.32, S-59, GREENLEE CO., NONFAS101", AS REVISED JANUARY 7, 1948. UNLESS OTHERWISE NOTED.

5. TOP PORTION OF PIPE AND B.C. WAS BROKEN OFF. REMAINING STEM OF PIPE WAS RECOVERED AND BROKEN OFF PORTION WAS WIRED TO REMAINING STEM AND MOUND OF STONES RE-ESTABLISHED AROUND PIPE.

LEGEND

⊙	FOUND AS NOTED
(R)	RECORD BEARING/DISTANCE/STATION PER "ARIZONA HIGHWAY DEPARTMENT RIGHT OF WAY DIVISION, RIGHT OF WAY MAP, CLIFTON-MORENCI HIGHWAY FROM STATION 3+21.23 TO 337+14.32, S-59, GREENLEE CO., NON FAS 101", AS REVISED JANUARY 7, 1948.
(M)	FIELD MEASUREMENT BY M.M.L.A., INC., NOVEMBER 1997.
(C)	CALCULATED
BC	BRASS CAP
RR	RAIL ROAD SPIKE

SAFFORD-SPRINGERVILLE HWY.
CLIFTON - MORENCI
F-051-2-820
191 GE 164 H3136 01R
D-6-T-135

	NAME	DATE
DESIGN		
DRAWN		
CHECKED		

MMLA
McGeorge Mee White Lodge & Associates, Inc
300 E. Winston Suite 110 Tucson, AZ. 85713
(520) 292-2360 FAX (520) 293-1209

ARIZONA DEPARTMENT OF TRANSPORTATION
INTERMODAL TRANSPORTATION DIVISION

STATE HIGHWAY US 191 - Results of Survey Map
Sec. 25, 26, 27, T-4-S, R-29-E
Gila and Salt River Meridian
Greenlee County, Arizona

ROUTE: US 191 | LOCATION: CLIFTON-MORENCI, ARIZONA

REGISTERED LAND SURVEYOR
CERTIFICATE NO.
29273
J. SCOTT SHANE
ARIZONA U.S.A.

SHEET 1 OF 5

TRACS NO. H 313601. C

VIEW NAME:

Click here for US 191 Index

F. H. W. A. REGION	STATE	PROJECT NO.	SHEET NO.	TOTAL SHEETS	AS BUILT
9	ARIZ.	-016-1-	—		

191 GE 164

POINT	NORTHING	EASTING
24	759778.58	1493881.71
25	760228.57	1493876.77
42	757587.88	1493939.18
46	757114.27	1493721.14
47	756958.79	1493845.79
210	757422.41	1498170.92
211	757509.17	1497118.23
212	757521.56	1496987.94
213	757681.08	1496513.15
5007	758856.44	1494786.99
5009	759530.17	1493943.09
5010	761200.69	1492249.27
5012	761525.62	1492033.31
5013	761792.90	1491928.28
5015	761613.28	1491559.83
5016	761057.57	1491885.89
5018	760806.31	1491988.59
5019	760612.30	1492037.18
5021	760131.03	1492290.84
5022	759981.29	1492423.43
5024	759311.32	1492808.01
5025	758011.43	1493235.10

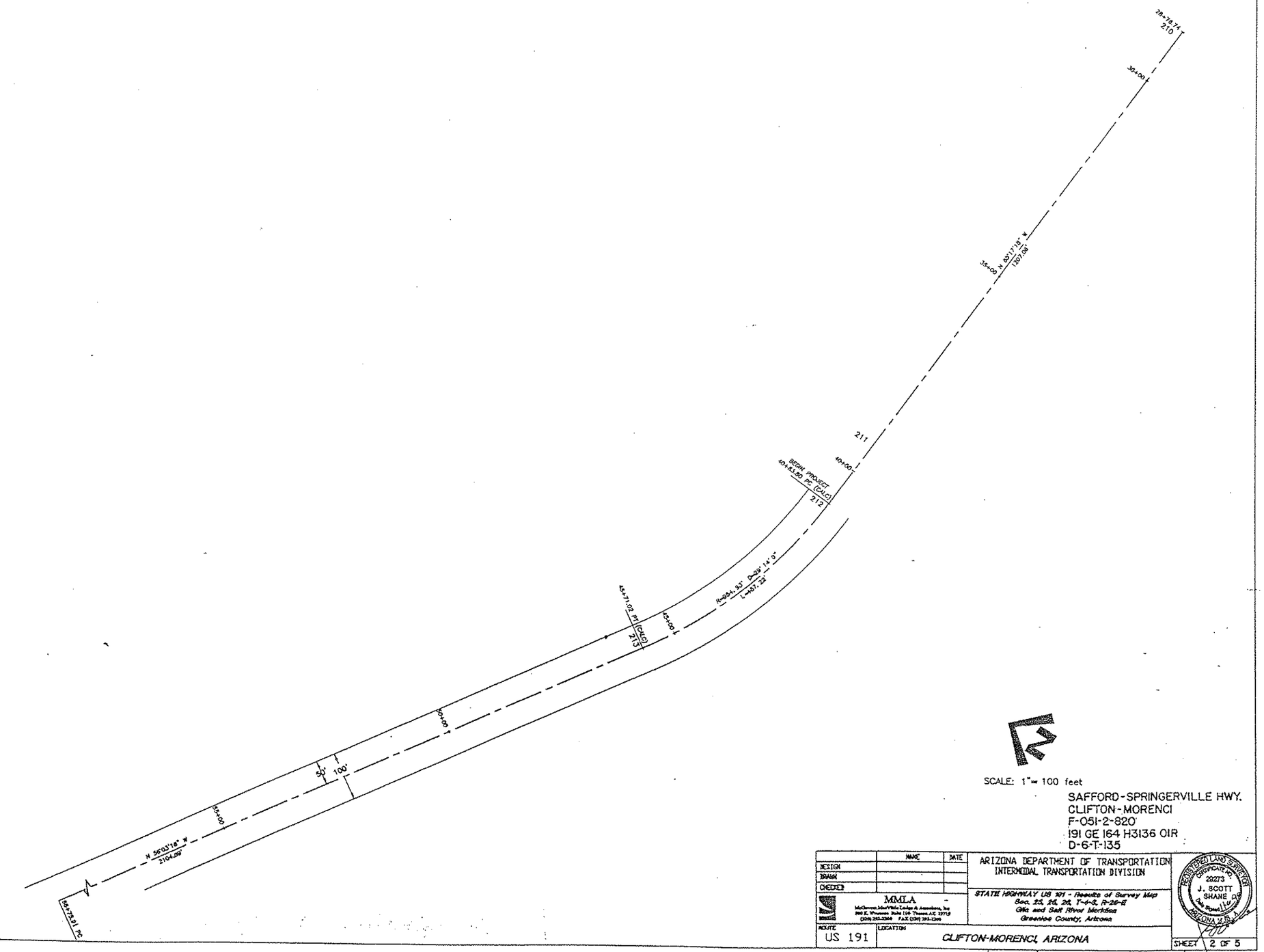

SCALE: 1" = 100 feet

SAFFORD-SPRINGERVILLE HWY.
CLIFTON-MORENCI
F-051-2-820
191 GE 164 H3136 01R
D-6-T-135

SEE SHEET 3

VIEW NAME:

	NAME	DATE
DESIGN		
DRAWN		
CHECKED		

MMLA
McGowan MacVicar Lodge & Associates, Inc
800 E. Wrenson Suite 150 Tucson AZ 85719
(520) 293-3364 FAX (520) 293-1266

ARIZONA DEPARTMENT OF TRANSPORTATION
INTERMODAL TRANSPORTATION DIVISION

STATE HIGHWAY US 191 - Results of Survey Map
Sec. 25, 26, 28, T-6-S, R-28-E
Gila and Salt River Meridian
Greenlee County, Arizona

REGISTERED LAND SURVEYOR
CERTIFICATE NO. 29273
J. SCOTT SHANE
Date Signed 11-6-09
ARIZONA U.S.A.

ROUTE: US 191
LOCATION: CLIFTON-MORENCI, ARIZONA

SHEET 2 OF 5

TRACS NO. H 313601. C

10 OF 13

Click here for US 191 Index

F. H. W. A. REGION	STATE	PROJECT NO.	SHEET NO.	TOTAL SHEETS	AS BUILT
9	ARIZ.	-016-1-			
		191 GE 164			

POINT	NORTHING	EASTING
24	759778.58	1493881.71
25	760228.57	1493876.77
42	757587.88	1493939.18
46	757114.27	1493751.14
47	756958.79	1493845.79
210	757422.41	1498170.92
211	757509.17	1497118.23
212	757521.58	1496987.94
213	757681.08	1496513.75
5007	758856.44	1494756.99
5009	759520.17	1493943.09
5010	761200.69	1492249.27
5012	761525.62	1492033.31
5013	761792.90	1491926.28
5015	761613.28	1491559.83
5016	761057.57	1491885.39
5018	760806.31	1491988.59
5019	760612.30	1492037.78
5021	760131.03	1492290.84
5022	759981.29	1492423.43
5024	759311.32	1492808.01
5025	758011.43	1493235.70

SEE SHEET 2

SEE SHEET 4

SCALE: 1"= 100 feet

SAFFORD-SPRINGERVILLE HWY.
CLIFTON-MORENCI
F-051-2-820
191 GE 164 H3136 01R
D-6-T-135

SEE SHEET 5

VIEW NAME:

	NAME	DATE
DESIGN		
DRAWN		
CHECKED		

MMLA
McGovern MacVittie Lodge & Associates, Inc.

ARIZONA DEPARTMENT OF TRANSPORTATION
INTERMODAL TRANSPORTATION DIVISION

STATE HIGHWAY US 191 - Results of Survey Map
Secs. 23, 25, 26, T-4-S, R-29-E
Gila and Salt River Meridian
Greenlee County, Arizona

REGISTERED LAND SURVEYOR
CERTIFICATE NO. 29273
J. SCOTT SHANE
ARIZONA, U.S.A.

ROUTE: US 191
LOCATION: CLIFTON-MORENCI, ARIZONA
SHEET 3 OF 5

TRACS NO. H 313601 C

F. H. W. A. REGION	STATE	PROJECT NO.	SHEET NO.	TOTAL SHEETS	AS BUILT
9	ARIZ	-016-1-			
		191 GE 164			

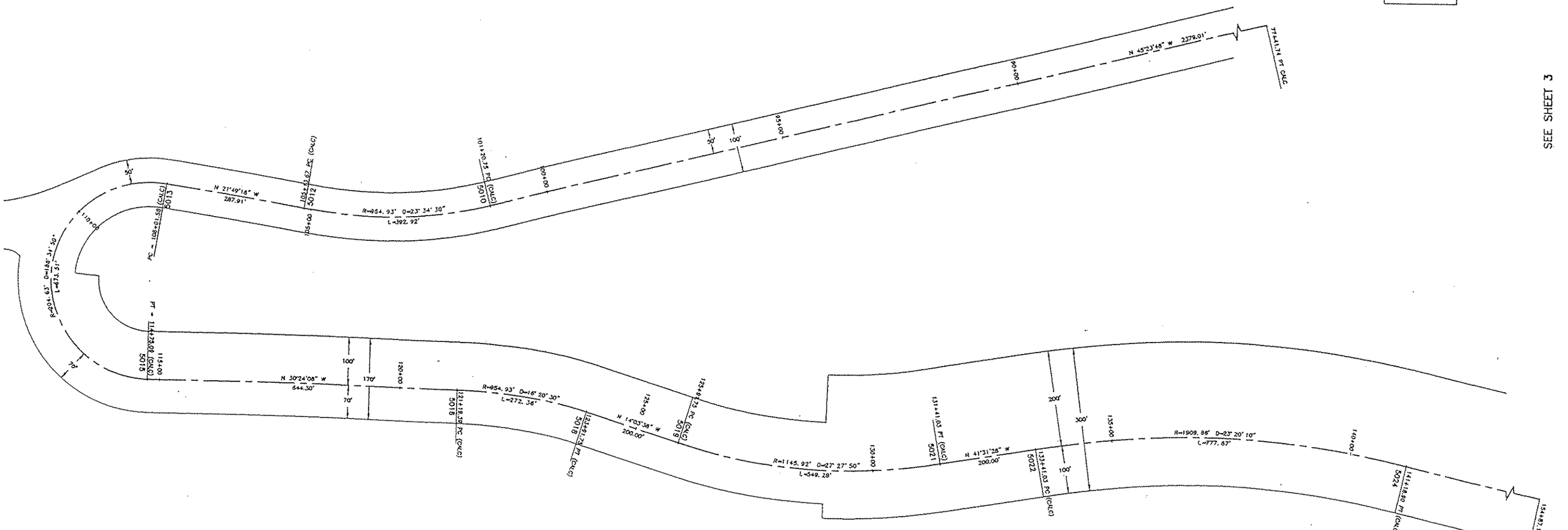

POINT	NORTHING	EASTING
24	759778.58	1493881.71
23	760228.57	1493878.77
42	757587.88	1493939.18
46	757114.27	1493771.14
47	756858.79	1493845.79
210	757422.41	1498170.92
211	757509.17	1497178.23
212	757521.58	1496947.94
213	757581.08	1496513.15
5007	758856.44	1494756.39
5009	759536.17	1493943.09
5010	781200.69	1492249.27
5012	781525.82	1492033.31
5013	781792.90	1491978.28
5015	781813.28	1491559.83
5018	781057.57	1491885.89
5018	760806.31	1491988.59
5019	760812.20	1492037.78
5021	780131.03	1492290.84
5022	759981.29	1492423.43
5024	759311.32	1492868.01
5025	758011.43	1493235.70

SCALE: 1"= 100 feet

SAFFORD-SPRINGERVILLE HWY.
CLIFTON-MORENCI
F-051-2-820
191 GE 164 H3136 01R
D-6-T-135

Click here for US 191 Index

	NAME	DATE
DESIGN		
DRAWN		
CHECKED		

MMLA
McGervey Merrill Ltd. & Associates, Inc.
888 E. Thatcher, Suite 110 Thatcher, AZ 85779
(928) 428-2309 FAX (928) 428-2398

ARIZONA DEPARTMENT OF TRANSPORTATION
INTERMODAL TRANSPORTATION DIVISION

STATE HIGHWAY US 191 - Results of Survey Map
Sec. 25, 26, 35, T-4-S, R-29-E
Gila and Salt River Meridian
Greenlee County, Arizona

ROUTE: US 191
LOCATION: CLIFTON-MORENCI, ARIZONA

REGISTERED LAND SURVEYOR
CERTIFICATE NO. 29273
J. SCOTT SHANE
ARIZONA U.S.A.

SHEET 4 OF 5

TRACS NO. H 313601. C

12 OF 13

VIEW NAME:

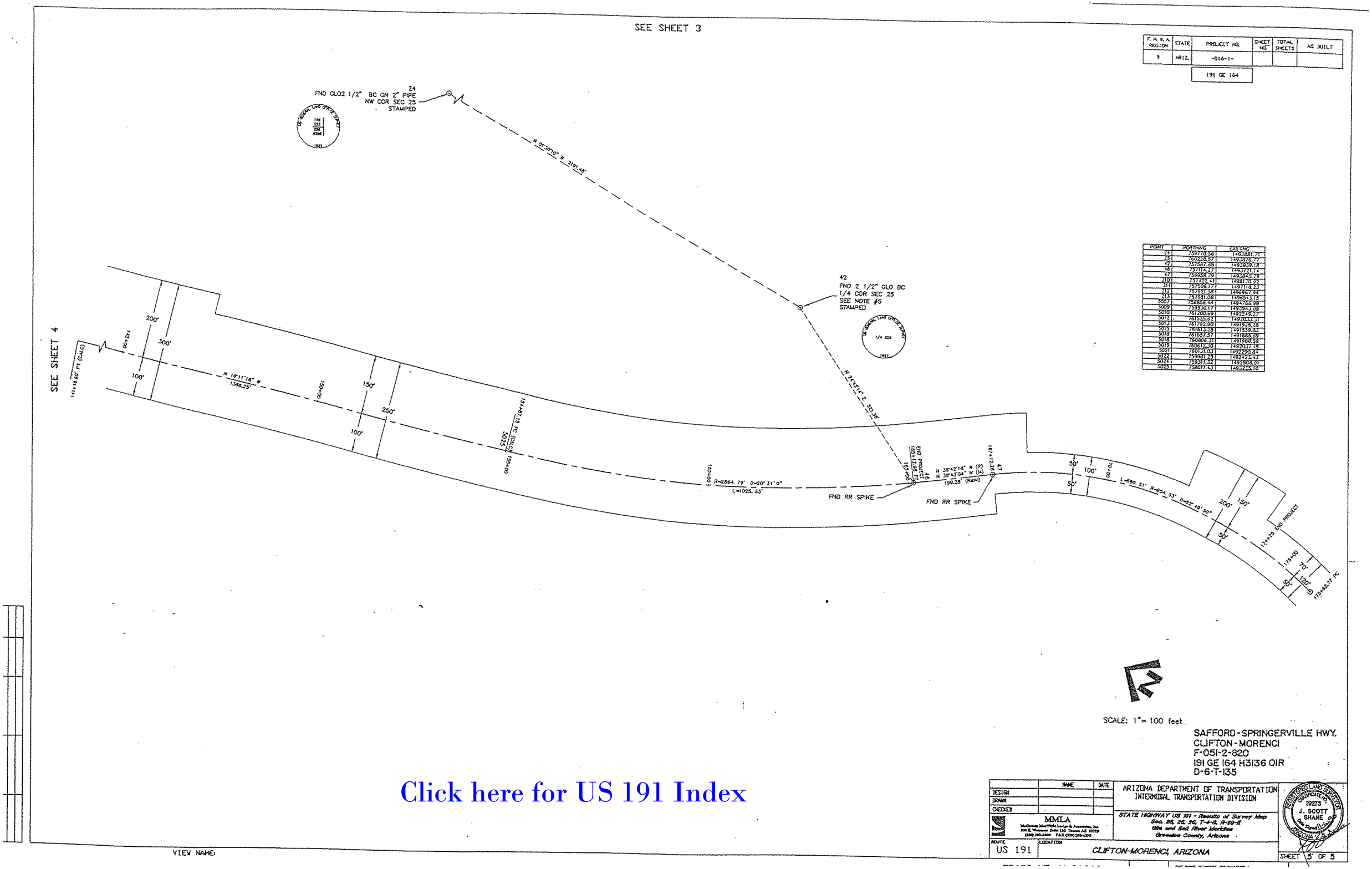

F.H.W.A. REGION	STATE	PROJECT NO.	SHEET NO.	TOTAL SHEETS	AS BUILT
9	ARIZ.	-016-1-			
		191 GE 164			

POINT	NORTHING	EASTING
24	759778.58	1493881.71
25	760228.57	1493876.77
42	757587.88	1493939.18
48	757114.27	1493721.14
47	756958.79	1493845.79
210	757422.41	1498170.92
211	757509.17	1497118.23
212	757521.58	1496967.94
213	757681.08	1496513.15
5007	758856.44	1494766.99
5009	759530.17	1493943.09
5010	761200.69	1492249.27
5012	761525.62	1492033.31
5013	761792.90	1491928.28
5015	761613.28	1491559.83
5016	761657.57	1491885.89
5018	760806.31	1491988.59
5019	760612.30	1492037.18
5021	760131.03	1492290.84
5022	759981.29	1492423.43
5024	759311.32	1492808.01
5025	758011.43	1493235.10

SAFFORD-SPRINGERVILLE HWY.
CLIFTON-MORENCI
F-051-2-820
191 GE 164 H3136 01R
D-6-T-135

Click here for US 191 Index

	NAME	DATE
DESIGN		
DRAWN		
CHECKED		

MMLA

ARIZONA DEPARTMENT OF TRANSPORTATION
INTERMODAL TRANSPORTATION DIVISION

STATE HIGHWAY US 191 - Results of Survey Map
Sec. 25, 26, 26, T-4-S, R-29-E
Gila and Salt River Meridian
Greenlee County, Arizona

REGISTERED LAND SURVEYOR
CERTIFICATE NO. 29273
J. SCOTT SHANE
ARIZONA U.S.A.

ROUTE: US 191
LOCATION: CLIFTON-MORENCI, ARIZONA

SHEET 5 OF 5