CLOSED OUT

7	ARIZ.	F-051-2-806	1	14	

DRAWING NUMBER	D-6-T-115		
C.O.	Date	By	Description
6/66	4-20-88	W. Mahoney	Closed

STATE OF ARIZONA
STATE HIGHWAY DEPARTMENT

PRELIMINARY PRINT
FOR ENGINEERING USE ONLY
SUBJECT TO DESIGN CHANGES, ADDITIONS, ALTERATIONS & CORRECTIONS
DATE 6-16-72 BY

Click here for US 191 Index

RIGHT OF WAY PLAN OF THE
SAFFORD - SPRINGERVILLE
STATE HIGHWAY
PROJECT NO. F-051-2-806
GREENLEE
COUNTY

RW/PLANS
FILE SET

NOT TO BE REMOVED
FOR INFORMATION O

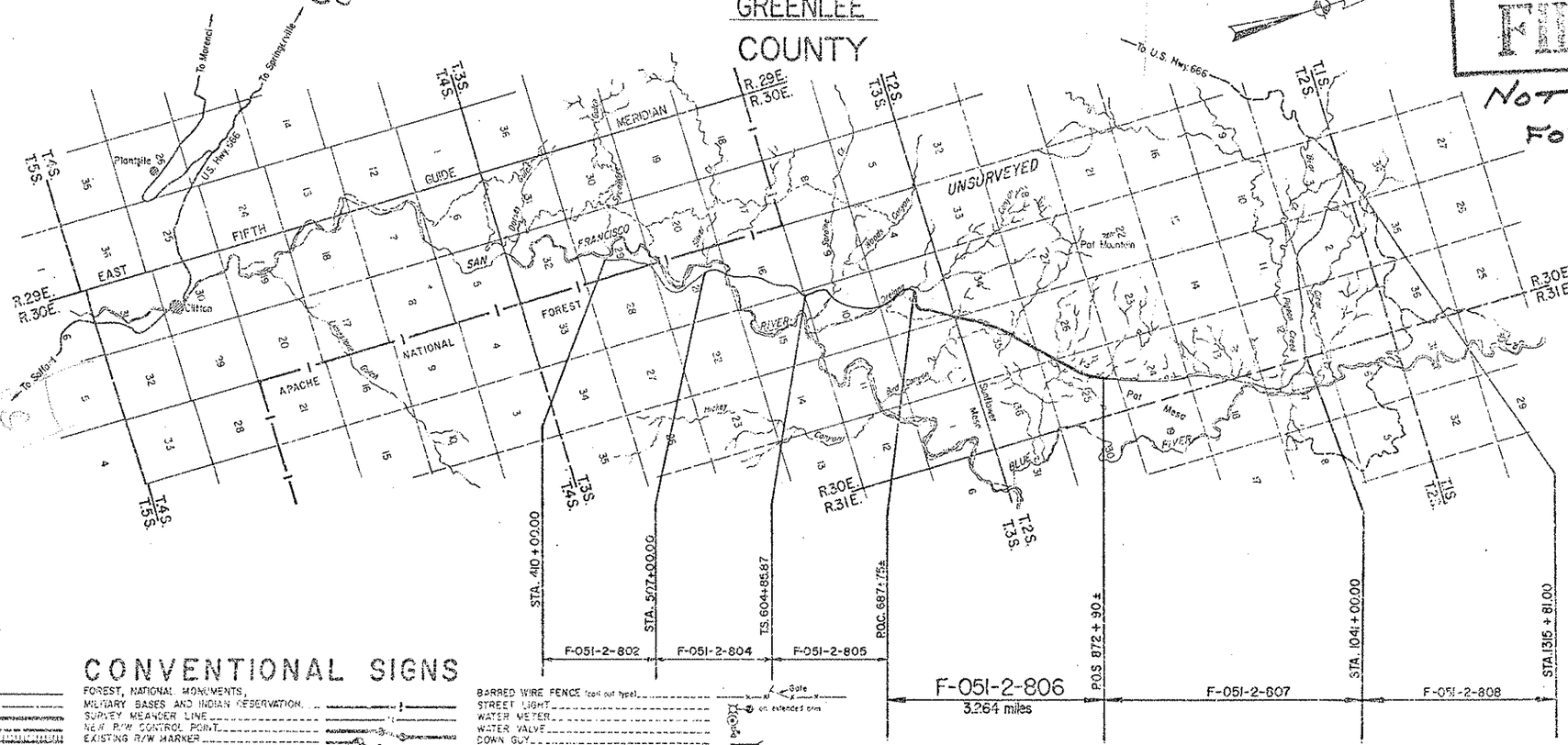

CONVENTIONAL SIGNS

HIGHWAY CENTER LINE (New) / (Existing)
HIGHWAY R/W LINE (New) / (Existing)
CONTROLLED ACCESS (Denied) / (Open) / (Existing)
R.R. R/W COMMON TO HIGHWAY R/W (Existing)
R.R. R/W LINE
TOWNSHIP AND RANGE LINE
SECTION LINE
1/4 LINE OR MID-SECTION LINE
1/16 LINE
PROPERTY LINE (not per M.S. Survey)
SUBDIVISION OR LOT LINE
ORIGINAL LOT LINE
STATE AND NATIONAL BOUNDARIES
COUNTY LINE
CITY LIMITS
LAND GRANTS BOUNDARIES

FOREST, NATIONAL MONUMENTS, MILITARY BASES AND INDIAN RESERVATION
SURVEY MEANDER LINE
NEW R/W CONTROL POINT
EXISTING R/W MARKER
PARCEL NUMBER — T-001
RAILROAD TRACK
POWER LINE
POWER TRANSMISSION LINE
TELEPHONE LINE
COMBINATION TELEPHONE AND POWER LINE
UNDERGROUND TELEPHONE CABLE
WATER LINE
GAS LINE
SEWER LINE (Show size of pipe in alternate spaces)
STORM DRAIN
CHAIN LINK FENCE

BARBED WIRE FENCE (mark out type) — Gate — on extended arm
STREET LIGHT
WATER METER
WATER VALVE
DOWN GUY
FIRE HYDRANT
GAS METER
GAS VALVE
MANHOLE (existing)
ROAD (existing)
PROPERTY ANCHOR BARS
PROPERTY LIMITS ARROWS
CANAL, CHANNEL OR DITCH
BRIDGE
BOX CULVERTS
CATTLE GUARD
RIVER
PIPE CULVERTS (New) / (Existing)
DYKE

CONSULTANT CONTRACT ACCEPTED
PROJECT NOT ACCEPTED BY R/W PLANS SUPERVISOR. 6-16-72 J.B.

Approved in accordance with Roadway Plans

DEPUTY STATE ENGINEER — DAT

ARIZONA STATE HIGHWAY COMMISSION
Approved for Right of Way Acquisition in accordance
Resolution Number ..... dated .....
William N. Price — State Highway En

CHIEF DEPUTY STATE ENGINEER — DAT

U. S. DEPARTMENT OF TRANSPORTATION
FEDERAL HIGHWAY ADMINISTRATION
Approved:

DIVISION ENGINEER — DAT

SAFFORD-SPRINGERVILLE HWY.
OREJANA CANYON-PAT MESA
GREENLEE COUNTY

Click here for US 191 Index

REVISIONS			
C.O. No.	DATE	BY	DESCRIPTION
6160	4-20-82	H.M.	Project Closed Out

PROJECT NO.	F-051-2-80
DRAWING NO.	D-6-T-115
SHEET NO.	2 of 14
DRAWN BY	R.A.P. & H.B.
DATE COMP.	June 8, 197
SCALE	None
CONSULTANT	B.,C.,M. & N. or

CHECKED BY Ralph L. Robinson

HARD COPY

OWNERSHIP RECORD										ACQUISITION RECORD				
PARCEL NUMBER	OWNER	DESCRIPTION	TOTAL AREA	AREA REQUIRED GROSS INCLUDING EXISTING R/W	AREA REQUIRED NET EXCLUDING EXISTING R/W	EASEMENT AREA	REMAINDER LEFT	REMAINDER RIGHT	SHEET NUMBER	COMMISSION APPROVAL	TYPE & DATE OF INSTRUMENT	RECORDED DATE	RECORDED BOOK	RECORDED PAGE
6-093	APACHE NATIONAL FOREST (USA)	Part of SE1/4, S1/2NE1/4, Lot 1, Section 3, T3S, R30E			22.9 Ac.				4,5 & 6					
		Part of Lot 4, Section 2, T3S, R30E			1.5 Ac.				6					
		Part of SE1/4, Protracted Section 34, T2S, R30E			1.4 Ac.	0.3 Ac. F.E.			6					
		Part of SW1/4, NW1/4, NE1/4, Protracted Sect. 35, T2S, R30E			34.7 Ac.	0.2 Ac. T.C.E. 3.0 Ac. F.E. 0.4 Ac. D.E.			6,7 & 8					
		Part of SE1/4, Protracted Section 26, T2S, R30E			14.5 Ac.	1250 Sq.Ft. T.C.E. 1.0 Ac. D.E.			8 & 9					
		Part of SW1/4, NW1/4, NE1/4, Protracted Section 25, T2S, R30E			18.7 Ac.	0.1 Ac. T.C.E. 0.6 Ac. F.E. 0.2 Ac. D.E.			9 & 10					

SAFFORD-SPRINGERVILLE HWY.
OREJANA CANYON-PAT MESA
GREENLEE COUNTY

Click here for US 191 Index.

	F-051-2-8
	D-6-T-115
	3 of 14
	H.B.
DATE	June 8, 19
SCALE	1" = 1000'
CONSULTANT	B.C.M. & N.

6160 4-20-83 H.M. Project Closed Out

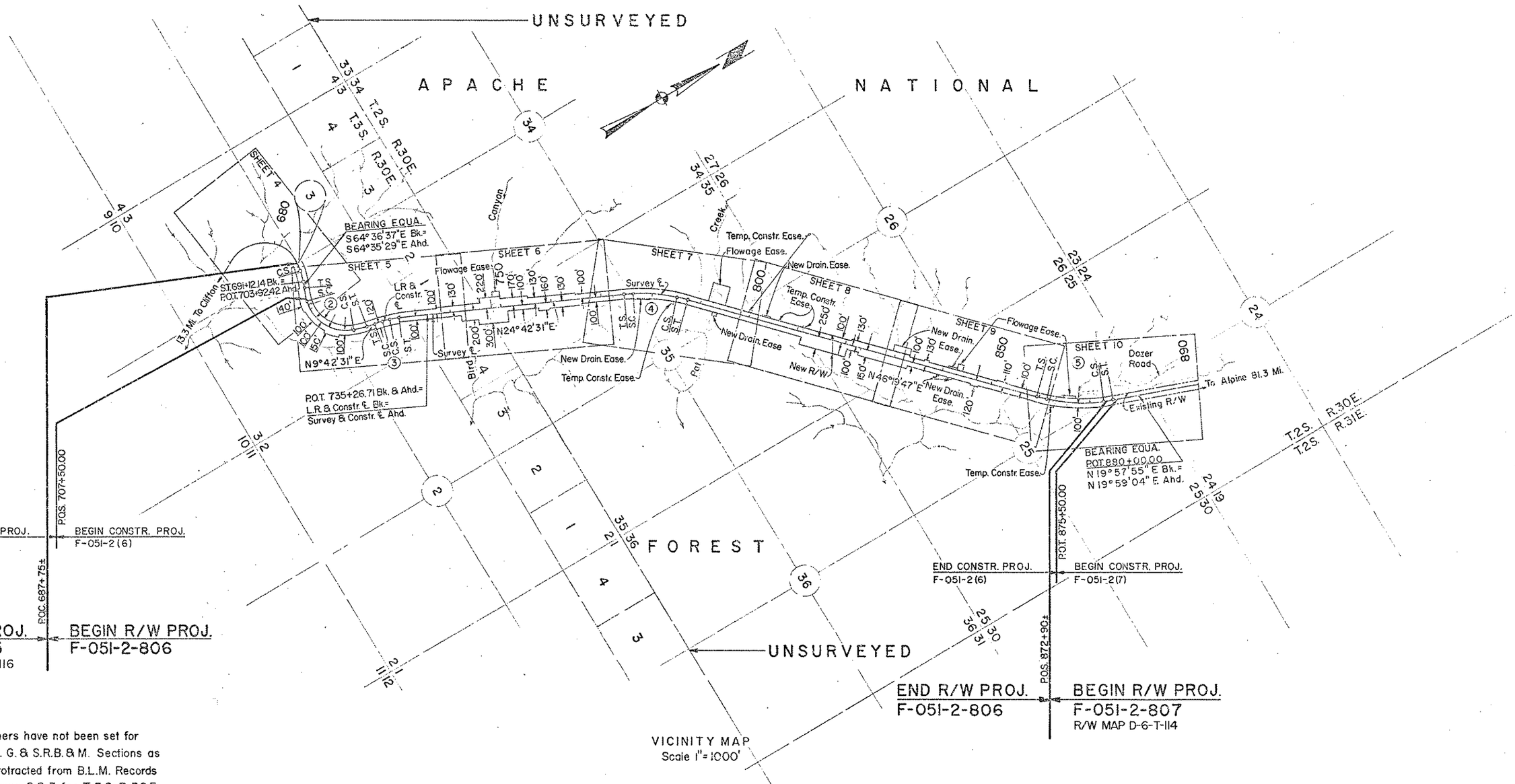

NOTE:
Section Corners have not been set for T.2S., R.30E. G. & S.R.B. & M. Sections as shown are protracted from B.L.M. Records except Sections 2 & 3 for T.3S., R.30E.

CURVE NO.	P.I. STA.	T.S. STA.	S.C. STA.	C.S. STA.	S.T. STA.	TOTAL CURVE Δ	TOTAL CURVE R+o	TOTAL CURVE T	TOTAL CURVE L	MAIN CURVE Δ	MAIN CURVE D	MAIN CURVE R	MAIN CURVE L	SPIRALS a	SPIRALS Δ	SPIRALS L	SPIRALS o	SPIRALS t	REMARKS
1	710+87.56	667+62.18	669+87.18	688+87.14	691+12.14	159°22'18" Rt	766.70'	4325.38'	2349.96'	142°29'48"	7°30'00"	763.94'	1899.96'	3 1/3	8°26'15"	225.00'	2.76'	112.42'	LR Line & Constr. ℄
2	717+55.43	705+30.00	708+10.00	720+40.00	723+20.00	105°42'00" Lt	822.50'	1225.43'	1790.00'	86°06'00"	7°00'00"	818.51'	1230.00'	2 1/2	9°48'00"	280.00'	3.99'	139.86'	LR Line & Constr. ℄
3	727+26.02	724+75.00	726+75.00	727+75.00	729+75.00	15°00'00" Rt	1147.37'	251.02'	500.00'	5°00'00"	5°00'00"	1145.92'	100.00'	2 1/2	5°00'00"	200.00'	1.45'	99.97'	LR Line & Constr. ℄
4	781+05.48	774+58.34	776+58.34	785+39.40	787+39.40	21°37'16" Rt	2865.37'	647.14'	1281.06'	17°37'16"	2°00'00"	2864.79'	881.06'	1	2°00'00"	200.00'	0.58'	100.00'	Survey ℄
5	867+21.05	859+49.92	861+49.92	872+68.14	874+68.14	26°21'52" Lt	2865.37'	771.13'	1518.22'	22°21'52"	2°00'00"	2864.79'	1118.22'	1	2°00'00"	200.00'	0.58'	100.00'	Survey ℄

CHECKED BY: Ralph L. Robinson

HARD COPY 6730-M3, 7174-M1

SAFFORD-SPRINGERVILLE HWY.
OREJANA CANYON-PAT MESA
GREENLEE COUNTY

	F-051-2-80
	D-6-T-115
	4 of 14
	R.A.P. & H.E
	June 8, 19
	1" = 100'
CONSULTANT	B.C.M. & N. c

G1004.70 to 21.70 Project Closed out

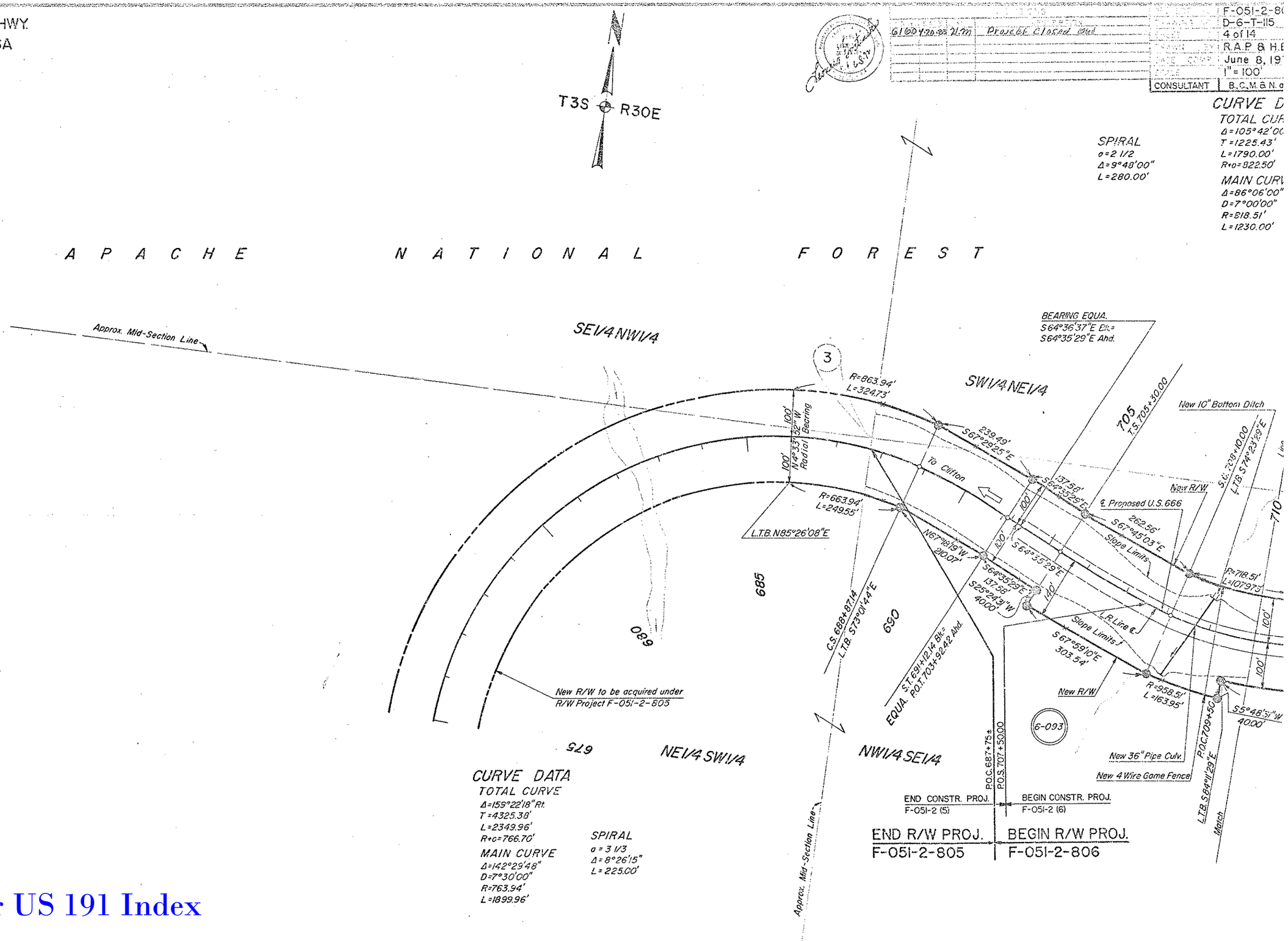

HAND COPY 7174-MI

CHECKED BY Robert L. Robinson

Click here for US 191 Index

SAFFORD-SPRINGERVILLE HWY.
OREJANA CANYON-PAT MESA
GREENLEE COUNTY

PROJECT NO.	F-051-2-80
FED. AID NO.	D-6-T-115
SHEET NO.	5 of 14
DRAWN BY	R.A.P. & H.S
DATE DRAWN	June 8, 19
SCALE	1" = 100'
CONSULTANT	B.C.M.& N. a

Project Closed out

CHECKED BY: Ralph L. Robison

HARD COPY, 6730-M3, 7174-M1

CURVE DATA
TOTAL CURVE
Δ = 105°42'00" Lt.
T = 1225.43'
L = 1790.00'
R+o = 822.50'
MAIN CURVE
Δ = 86°06'00"
D = 7°00'00"
R = 818.51'
L = 1230.00'

SPIRAL
a = 2 1/2
Δ = 9°48'00"
L = 280.00'

T3S R30E SEC. 3

LOT 2

APACHE NATIONAL FOREST

NW1/4 SE1/4

SW1/4 NE1/4

SE1/4 NE1/4

LOT 1

LOT 4

Approx. Mid-Section Line

Approx. 1/16 Line

Approx. Section Line

Match Line 710

715

720

725

730

735

740

New 36" Pipe Culv.

New 10' Bottom Ditch

New R/W

6-093

100'

L=1079.73

L=617.20'

R=918.51'

℄ Proposed U.S. 666

S32°41'29"E 50.00'

715+00

L=295.81'

R=968.51'

L.T.B. N57°18'31"E

717+50

L=325.43'

S50°11'29"E 50.00'

L.T.B. N39°48'31"E

R=718.51'

R=918.51'

L.R. & Constr. ℄

Slope Limits

150'

100'

120'

130'

C.S. 720+40.00
L.T.B. N19°30'31"E

S.T. 723+20.00

262.56'
N12°52'05"E

155.00'
N9°42'31"E

208.65'
N11°24'36"E

R=1245.92'
L=108.73'

208.65'
N23°00'26"E

775.00'
N24°42'31"E

N65°17'29W
30.00'

737+50

845.71'
N24°42'31"E

N24°42'31"E

N24°42'31"E
1225.00'

Survey & Constr. ℄

S13°04'07"W
296.71'

N9°42'31"E
155.00'

S60°17'29"E
20.00

S11°19'46"W
189.46'

L=89.53'
R=1025.92'

S23°05'16"W
189.46'

S65°17'29"E
20.00'

Exist. Dozer Rd.

T.S. 724+75.00

S.C. 726+75.00
L.T.B. N14°42'31"E

C.S. 727+75.00
L.T.B. N19°42'31"E

S.T. 729+75.00

New 10' Bottom Ditch

New 4 Wire Game Fence

P.O.T. 735+25 Bk. & Ahd.
L.R. & Constr. ℄ Bk. =
Survey & Constr. ℄ Ahd.

Match

SPIRAL
a = 2 1/2
Δ = 5°00'00"
L = 200.00'

CURVE DATA
TOTAL CURVE
Δ = 15°00'00" Rt.
T = 251.02'
L = 500.00'
R+o = 1147.37'
MAIN CURVE
Δ = 5°00'00"
D = 5°00'00"
R = 1145.92'
L = 100.00'

SPIRAL
a = 2 1/2
Δ = 5°00'00"
L = 200.00'

Click here for US 191 Index

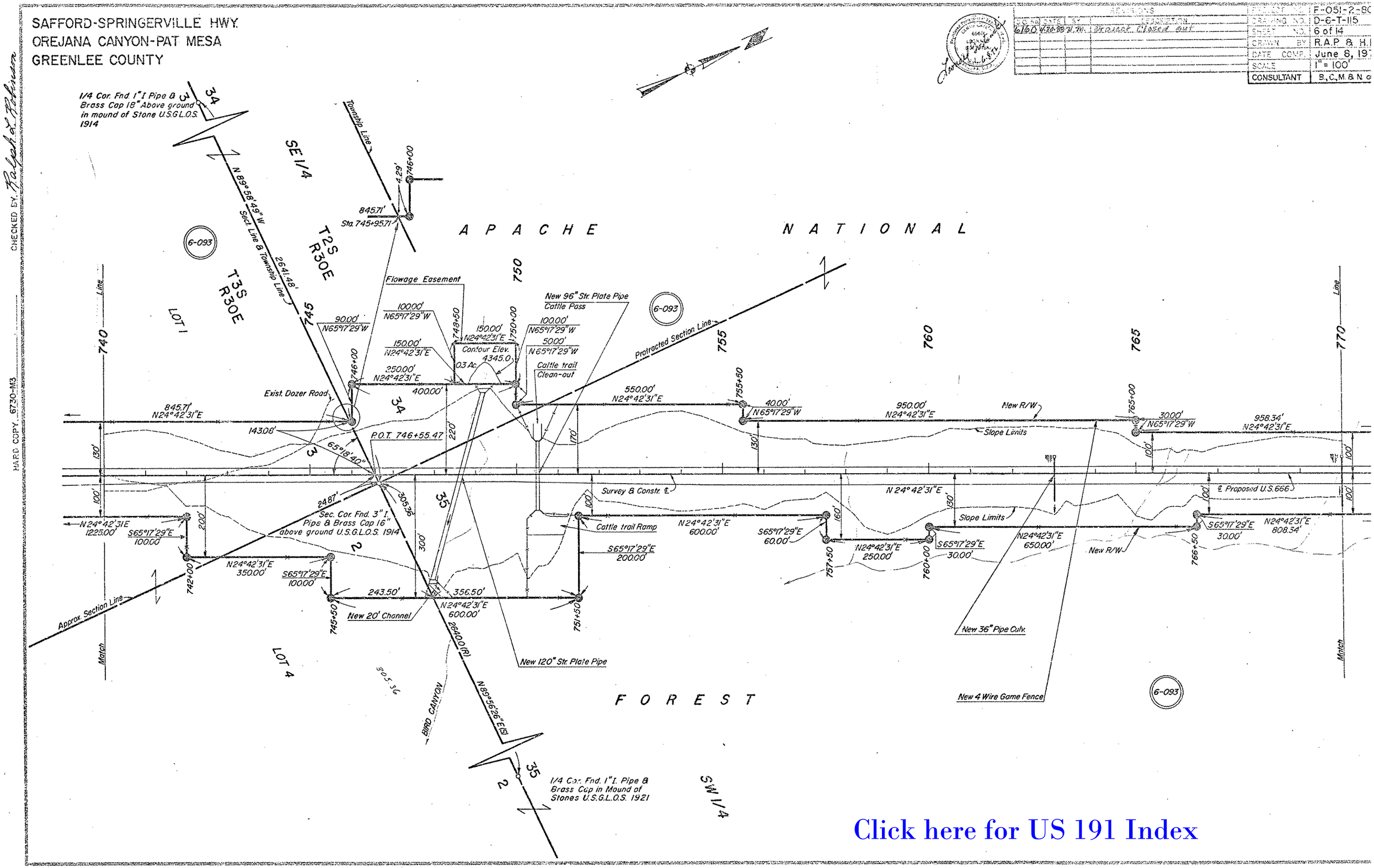
SAFFORD-SPRINGERVILLE HWY.
OREJANA CANYON-PAT MESA
GREENLEE COUNTY
REVISIONS
PROJECT NO. F-051-2-80
DRAWING NO. D-6-T-115
SHEET NO. 6 of 14
DRAWN BY R.A.P. & H.
DATE COMP. June 8, 197
SCALE 1" = 100'
CONSULTANT B.,C.,M. & N.
CHECKED BY Ralph L. Robinson
HARD COPY 6730-M3
1/4 Cor. Fnd. 1" I. Pipe & Brass Cap 18" Above ground in mound of Stone U.S.G.L.O.S. 1914
SE 1/4
T2S R30E
T3S R30E
N 89°58'49" W
Sect. Line & Township Line
2641.48'
Township Line
845.71'
Sta. 745+95.71'
4.29'
746+00
6-093
APACHE NATIONAL FOREST
LOT 1
LOT 4
Flowage Easement
New 96" Str. Plate Pipe Cattle Pass
Protracted Section Line
Contour Elev. 4345.0
0.3 Ac.
Cattle trail Clean-out
Exist. Dozer Road
P.O.T. 746+55.47
65°18'40"
Sec. Cor. Fnd. 3" I. Pipe & Brass Cap 16" above ground U.S.G.L.O.S. 1914
Survey & Constr. ℄
Cattle trail Ramp
New 20' Channel
New 120" Str. Plate Pipe
New 36" Pipe Culv.
New 4 Wire Game Fence
New R/W
Slope Limits
℄ Proposed U.S. 666
Approx. Section Line
BIRD CANYON
N 89°56'26" E (S)
2640.0 (R)
1/4 Cor. Fnd. 1" I. Pipe & Brass Cap in Mound of Stones U.S.G.L.O.S. 1921
SW 1/4
Match Line
740
745
750
755
760
765
770
Click here for US 191 Index

SAFFORD-SPRINGERVILLE HWY.
OREJANA CANYON-PAT MESA
GREENLEE COUNTY

REVISIONS			
CR NO.	DATE	BY	DESCRIPTION
615.0	4-20-83	H.H.	Orejana Closed out

PROJECT NO.	F-051-2-80
DRAWING NO.	D-6-T-115
SHEET NO.	7 of 14
DRAWN BY	R.A.P. & H.B.
DATE COMP.	June 8, 197
SCALE	1" = 100'
CONSULTANT	B.C.M. & N. or

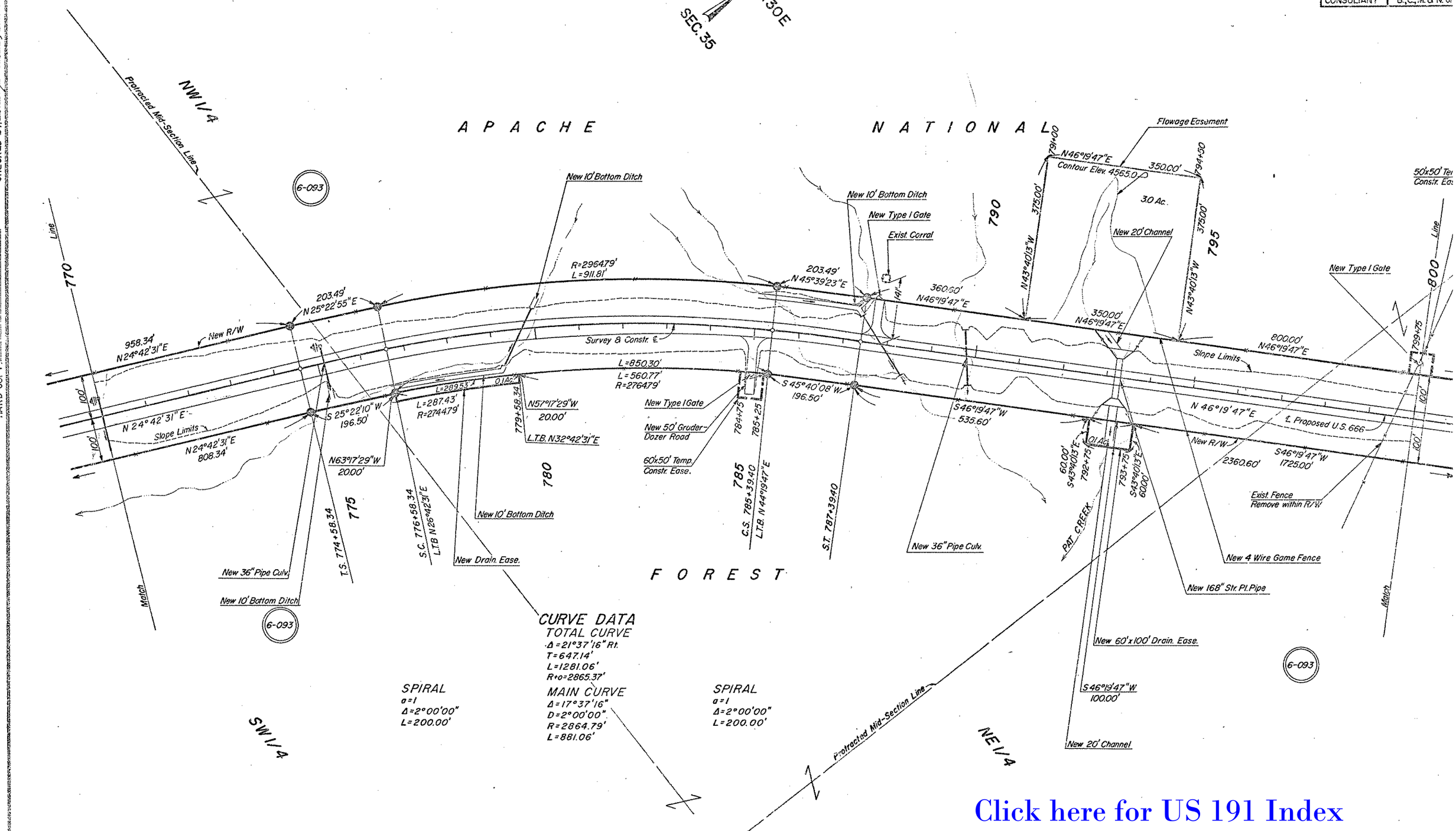

Click here for US 191 Index

CHECKED BY Robert A. Fishman

HARD COPY 6730-M3

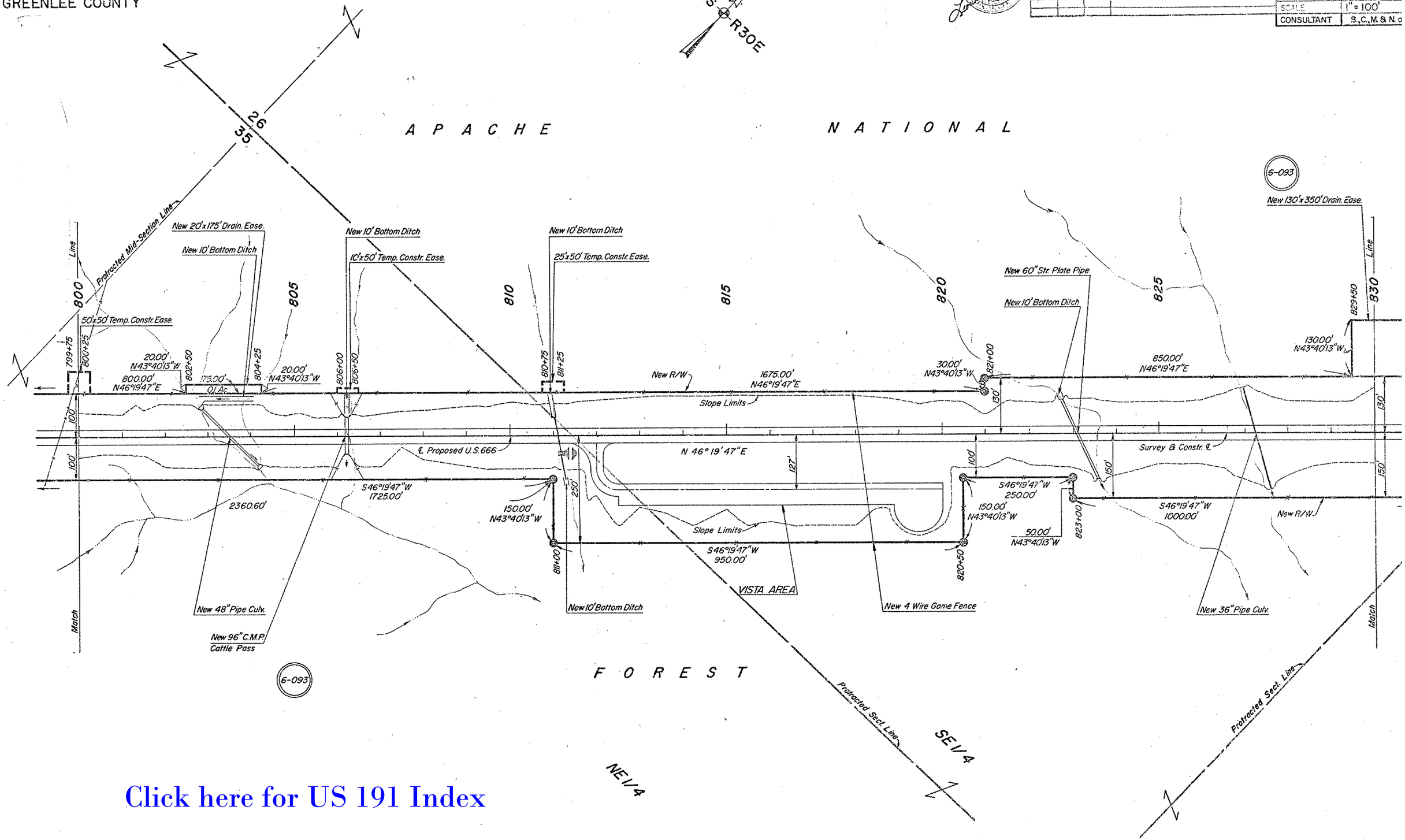
SAFFORD-SPRINGERVILLE HWY.
OREJANA CANYON-PAT MESA
GREENLEE COUNTY
REVISIONS
DRAWING NO. D-6-T-115
SHEET NO. 8 of 14
DRAWN BY R.A.P. & H.
DATE COMP. June 8, 19
SCALE 1" = 100'
CONSULTANT B.,C.,M.& N.
CHECKED BY Ralph L. Robinson
HARD COPY 6730-M3
T2S R30E
26
35
APACHE NATIONAL FOREST
Protracted Mid-Section Line
New 20'x175' Drain. Ease.
New 10' Bottom Ditch
New 10' Bottom Ditch
10'x50' Temp. Constr. Ease.
New 10' Bottom Ditch
25'x50' Temp. Constr. Ease.
50'x50' Temp. Constr. Ease.
New 60" Str. Plate Pipe
New 10' Bottom Ditch
New 130'x350' Drain. Ease.
6-093
800
805
810
815
820
825
830
799+75
800+25
802+50
804+25
806+00
806+50
810+75
811+25
821+00
829+50
20.00' N43°40'13"W
800.00' N46°19'47"E
175.00' 01 Ac.
20.00' N43°40'13"W
New R/W
1675.00' N46°19'47"E
30.00' N43°40'13"W
850.00' N46°19'47"E
130.00' N43°40'13"W
Slope Limits
℄ Proposed U.S. 666
N 46° 19' 47" E
Survey & Constr. ℄
S46°19'47"W 1725.00'
2360.60'
150.00' N43°40'13"W
S46°19'47"W 950.00'
S46°19'47"W 250.00'
150.00' N43°40'13"W
50.00' N43°40'13"W
S46°19'47"W 1000.00'
New R/W
VISTA AREA
New 48" Pipe Culv.
New 96" C.M.P. Cattle Pass
New 10' Bottom Ditch
New 4 Wire Game Fence
New 36" Pipe Culv.
Match
Line
Protracted Sect. Line
SE1/4
NE1/4
Click here for US 191 Index

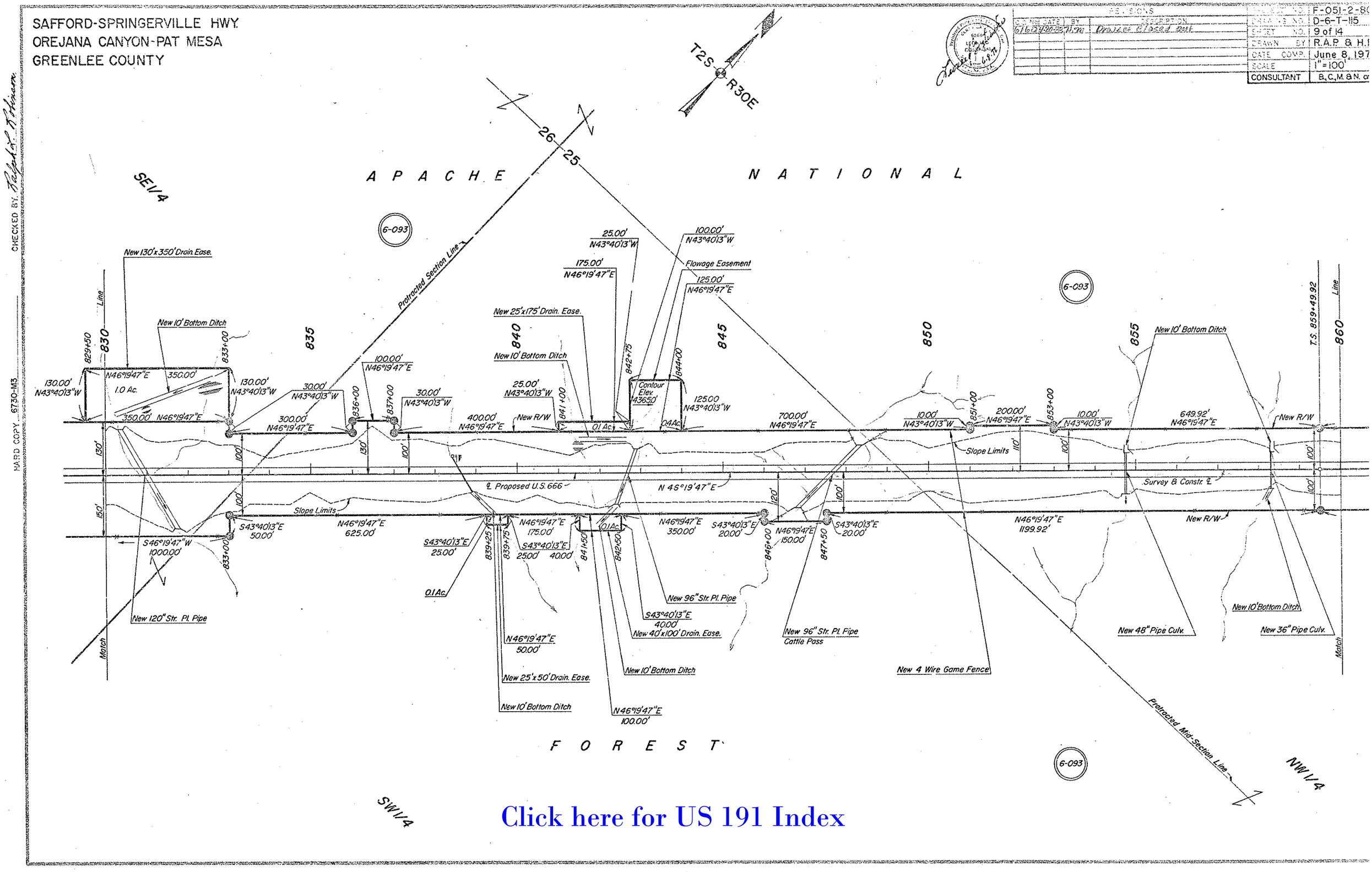

Click here for US 191 Index

SAFFORD-SPRINGERVILLE HWY.
OREJANA CANYON-PAT MESA
GREENLEE COUNTY

CURVE DATA

TOTAL CURVE
Δ=26°21'52" Lt.
T=771.13'
L=1518.22'
R+o=2865.37'

MAIN CURVE
Δ=22°21'52"
D=2°00'00"
R=2864.79'
L=1118.22'

SPIRAL
a=1
Δ=2°00'00"
L=200.00'

SPIRAL
a=1
Δ=2°00'00"
L=200.00'

T2S
R30E

REVISIONS				
6/60	9-20-70	11-30	Proposed Closed Out	

PROJECT NO.	F-051-2-8
DRAWING NO.	D-6-T-115
SHEET NO.	10 of 14
DRAWN BY	R.A.P. & H.
DATE COMP.	June 8, 19
SCALE	1"=100'
CONSULTANT	B.C.M.& N. co

CHECKED BY Ralph L. Johnson

HARD COPY 6730-M3

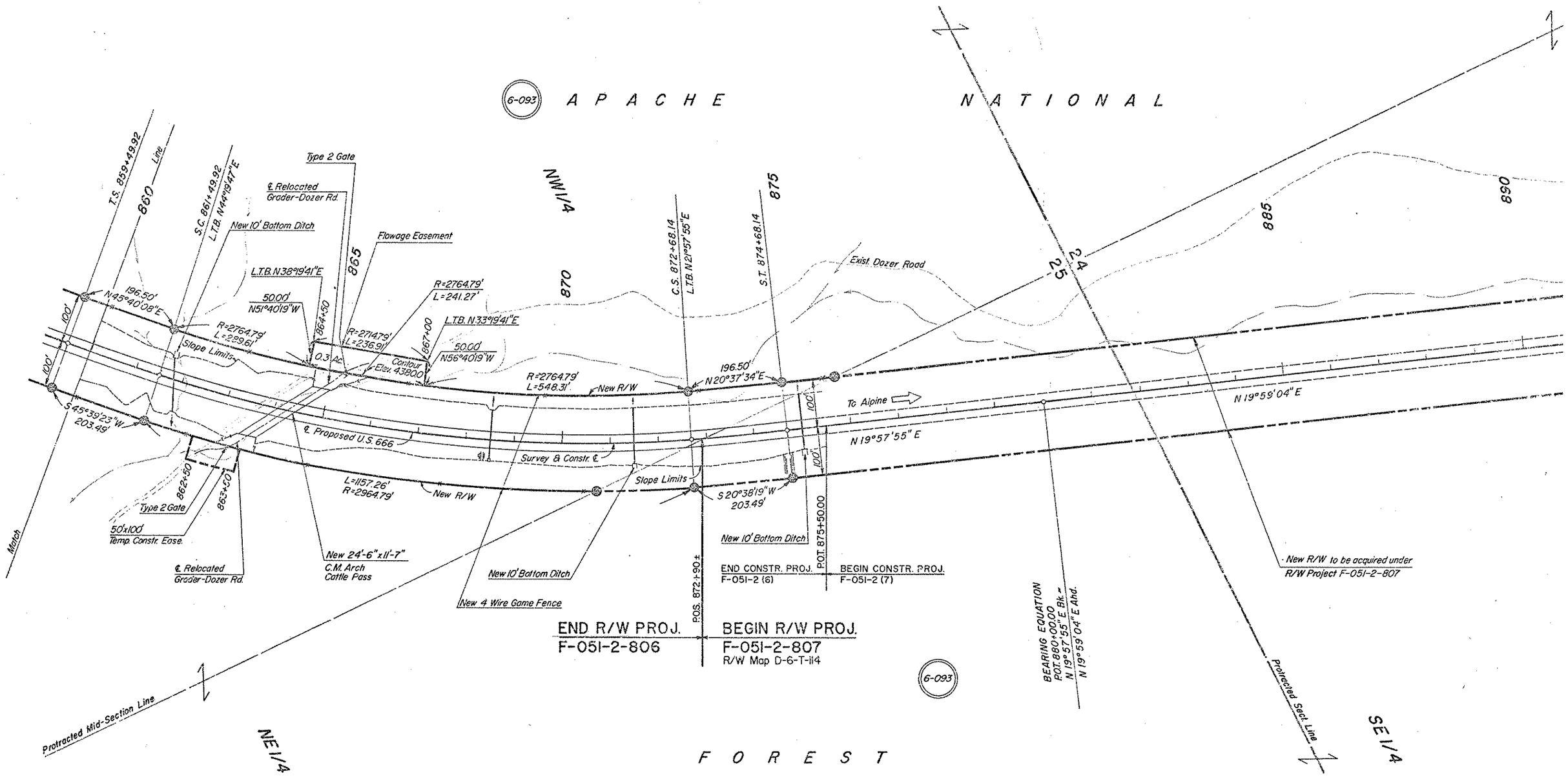

Click here for US 191 Index