CLOSED OUT

Click here for US 191 Index

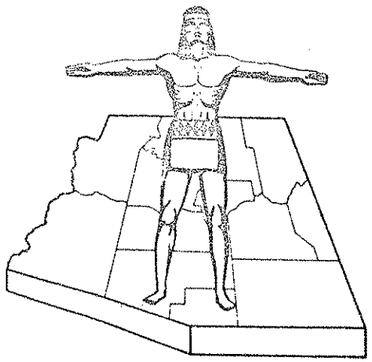

FED. ROAD DIVISION	STATE	PROJECT NUMBER	SHEET NUMBER	TOTAL SHEETS	FINALIZED PLANS
7	ARIZ	F-051-2-804	1	9	

DRAWING NUMBER	D-6-T-117		
C.O.	Date	By	Revision
6160	4.20.83	[illegible]	Proj Closed Out

STATE OF ARIZONA
STATE HIGHWAY DEPARTMENT

RIGHT OF WAY PLAN OF THE
SAFFORD-SPRINGERVILLE
STATE HIGHWAY
PROJECT NO. F-051-2-804
GREENLEE
COUNTY

PRELIMINARY PRINT
FOR ENGINEERING USE ONLY
SUBJECT TO DESIGN CHANGES, ADDITIONS, ALTERATIONS & CORRECTIONS
DATE 9/23/77 BY Jim B.

Do Not Remove for Information Only

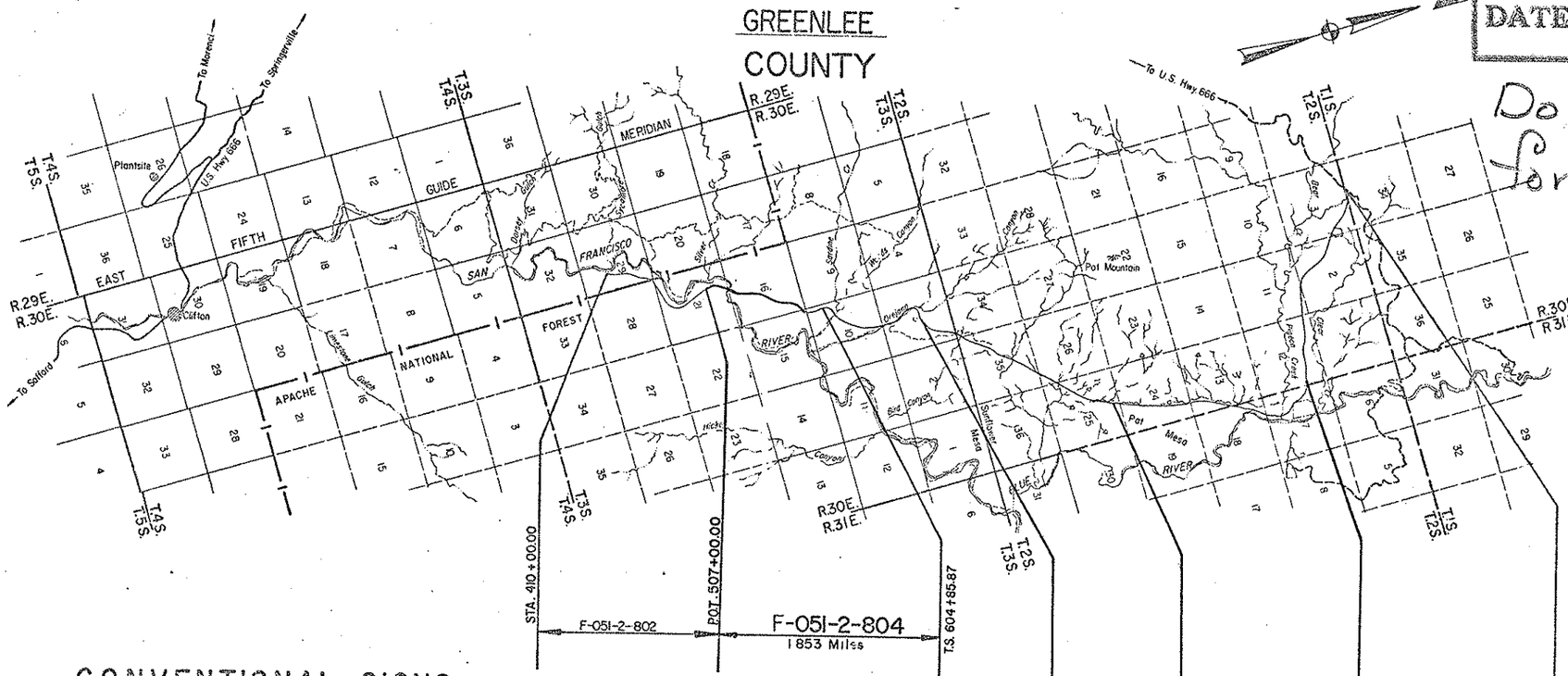

Consultant Contract Accepted
Project Not accepted by R/W Plans Supervisor.

CONVENTIONAL SIGNS

HIGHWAY CENTER LINE (New) (Existing)
HIGHWAY R/W LINE (New) (Existing)
CONTROLLED ACCESS (Denied) (Open) (Existing)
R.R. R/W COMMON TO HIGHWAY R/W (Existing)
R.R. R/W LINE
TOWNSHIP AND RANGE LINE
SECTION LINE
1/4 LINE OR MID-SECTION LINE
1/16 LINE
PROPERTY LINE (not part of a Subdivision)
SUBDIVISION OR LOT LINE
ORIGINAL LOT LINE
STATE AND NATIONAL BOUNDARIES
COUNTY LINE
CITY LIMITS
LAND GRANTS BOUNDARIES

FOREST, NATIONAL MONUMENTS, MILITARY BASES AND INDIAN RESERVATION
SURVEY MEANDER LINE
NEW R/W CONTROL POINT
EXISTING R/W MARKER
PARCEL NUMBER 7-001
RAILROAD TRACK
POWER LINE
POWER TRANSMISSION LINE
TELEPHONE LINE
COMBINATION TELEPHONE AND POWER LINE
UNDERGROUND TELEPHONE CABLE
WATER LINE T
GAS LINE W 2"
SEWER LINE (Show size of line in alternate spaces) G 2"
STORM DRAIN S 2"
CHAIN LINK FENCE SD 2"

BARBED WIRE FENCE (call out type) Gate
STREET LIGHT on extended arm
WATER METER
WATER VALVE
DOWN GUY
FIRE HYDRANT
GAS METER
GAS VALVE
MANHOLE (existing)
ROAD (existing)
PROPERTY ANCHOR BARS
PROPERTY LIMITS ARROWS
CANAL, CHANNEL OR DITCH
BRIDGE
BOX CULVERTS
CATTLE GUARD
RIVER
PIPE CULVERTS (New) (Existing)
DYKE

Approved in accordance with Roadway Plans

DEPUTY STATE ENGINEER DATE

ARIZONA STATE HIGHWAY COMMISSION
Approved for Right of Way Acquisition in accordance with Resolution Number _____ dated _____
William N. Price State Highway Engineer

CHIEF DEPUTY STATE ENGINEER DATE

U.S. DEPARTMENT OF TRANSPORTATION
FEDERAL HIGHWAY ADMINISTRATION

Approved

DIVISION ENGINEER DATE

SAFFORD-SPRINGERVILLE HWY.
SILVER CREEK-OREJANA CANYON
GREENLEE COUNTY

Click here for US 191 Index

REVISIONS			
C.O. No	DATE	BY	DESCRIPTION
6/60	4-20-83	JMM	Project Closed out

PROJECT NO.	F-[illegible]-2-804
DRAWING NO.	D-6 T[illegible]
SHEET NO.	2 of 9
DRAWN BY	H.B.
DATE COMP.	9-7-72
SCALE	None
CONSULTANT	B.,C.,M.&N. and R.S.K.

OWNERSHIP RECORD										ACQUISITION RECORD				
PARCEL NUMBER	OWNER	DESCRIPTION	TOTAL AREA	AREA REQUIRED GROSS INCLUDING EXISTING R/W	AREA REQUIRED NET EXCLUDING EXISTING R/W	EASEMENT AREA	REMAINDER LEFT	REMAINDER RIGHT	SHEET NUMBER	COMMISSION APPROVAL	TYPE & DATE OF INSTRUMENT	RECORDED DATE	RECORDED BOOK	RECORDED PAGE
6-095	APACHE NATIONAL FOREST (U.S.A.)	Part of NW1/4, Section 21, T3S, R30E			13.9 Ac.	0.7 Ac. T.C.E.			4 & 5					
		Part of SW1/4, SE1/4, NE1/4, Section 16, T3S, R30E			28.0 Ac.	0.6 Ac. T.C.E.			4,5,6 & 7					
		Part of NW1/4, Section 15, T3S, R30E			3.3 Ac.				6 & 7					
		Part of SW1/4, Section 10, T3S, R30E			5.6 Ac.				7					
6-096	EMIL O. KIEHNE, et al	Part of SE1/4, Section 16, T3S, R30E	60 Ac.		6.9 Ac.		3.2 Ac.	49.9 Ac.	5 & 6					

CHECKED BY. Barbara A. Nelson

HARD COPY.

SAFFORD-SPRINGERVILLE HWY.
SILVER CREEK-OREJANA CANYON
GREENLEE COUNTY

REVISIONS			
C.O. No.	DATE	BY	DESCRIPTION
6116	4-20-83	HAM	Present Closed Out

PROJECT NO.	F-051-2-804
DRAWING NO.	D-6-T-117
SHEET NO.	3 of 9
DRAWN BY	H.B.
DATE COMP.	9-7-72
SCALE	1"=500'
CONSULTANT	B.,C.,M.&N. and R.S.K.

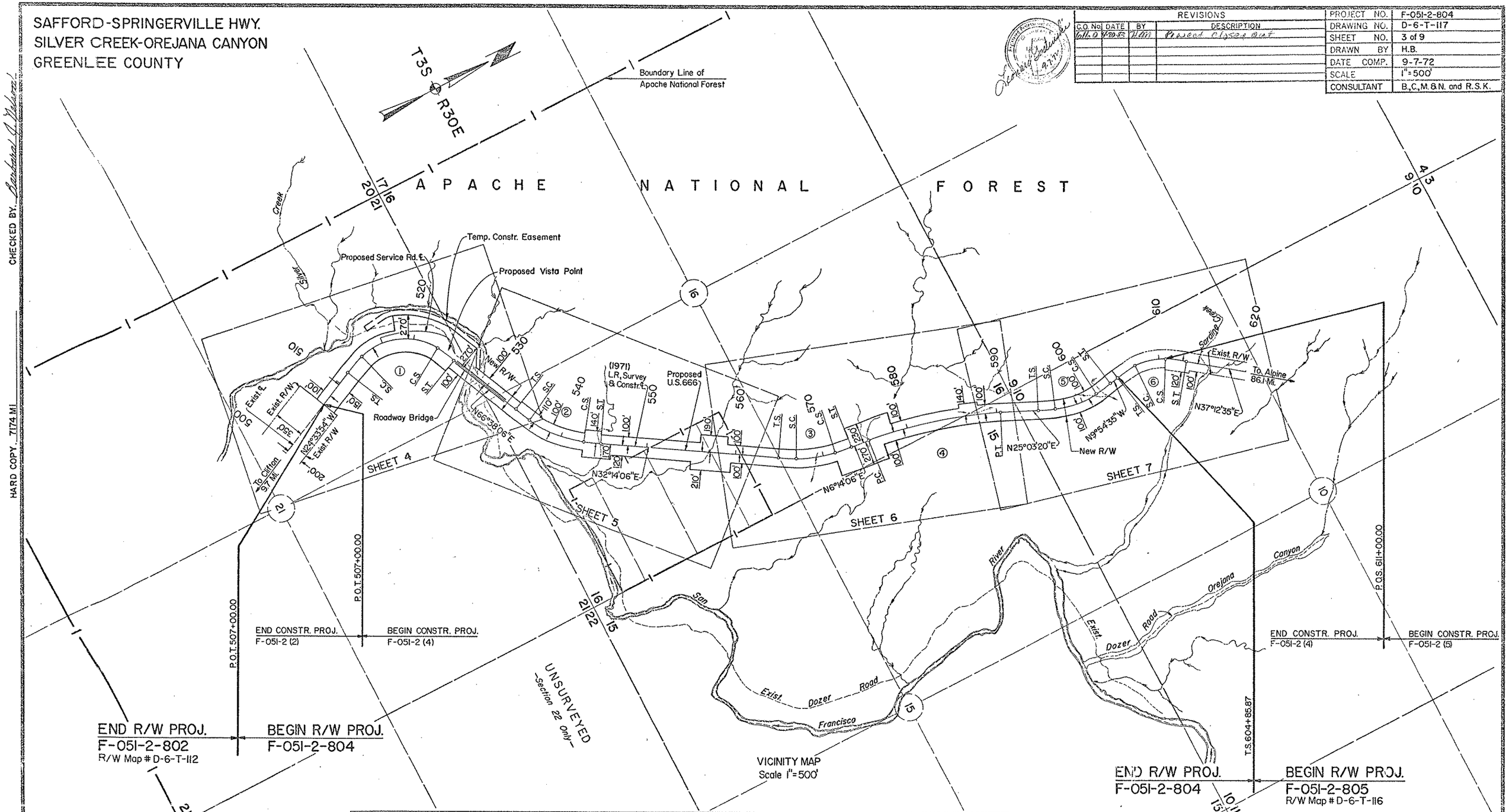

CURVE NO.	P.I. STA.	P.C. STA. or T.S. STA.	S.C. STA.	C.S. STA.	P.T. STA. or S.T. STA.	TOTAL CURVE Δ	TOTAL CURVE R+o	TOTAL CURVE T or Ts	TOTAL CURVE L	MAIN CURVE Δ	MAIN CURVE D	MAIN CURVE R	MAIN CURVE L	SPIRALS a	SPIRALS Δs	SPIRALS Ls	SPIRALS o	SPIRALS t	REMARKS
①	520+04.67	511+50.00	513+90.00	522+90.00	525+30.00	91° 12' 00" Rt.	719.55'	854.67'	1380.00'	72° 00' 00"	8° 00' 00"	716.20'	900.00'	3 1/3	9° 36' 00"	240.00'	3.35'	119.89'	L.R., Survey & Constr. ℄
②	539+57.71	534+13.97	536+13.97	542+73.97	544+73.97	34° 24' 00" Lt.	1433.56'	543.74'	1060.00'	26° 24' 00"	4° 00' 00"	1432.40'	660.00'	2	4° 00' 00"	200.00'	1.16'	99.98'	L.R., Survey & Constr. ℄
③	569+27.50	564+96.56	566+96.56	571+46.56	573+46.56	26° 00' 00" Lt.	1433.56'	430.94'	850.00'	18° 00' 00"	4° 00' 00"	1432.40'	450.00'	2	4° 00' 00"	200.00'	1.16'	99.98'	L.R., Survey & Constr. ℄
④	583+08.28	575+48.62	—	—	590+54.26	—	—	759.66'	—	18° 49' 14" Rt.	1° 15' 00"	4583.66'	1505.64'	—	—	—	—	—	L.R., Survey & Constr. ℄
⑤	599+47.88	594+86.53	596+86.53	601+85.84	603+85.84	34° 57' 55" Lt.	1147.37'	461.35'	899.31'	24° 57' 55"	5° 00' 00"	1145.92'	499.31'	2 1/2	5° 00' 00"	200.00'	1.45'	99.97'	L.R., Survey & Constr. ℄
⑥	609+19.52	604+85.87	607+25.87	610+74.86	613+14.86	47° 07' 10" Rt.	719.55'	433.65'	828.99'	27° 55' 10"	8° 00' 00"	716.20'	348.99'	3 1/3	9° 36' 00"	240.00'	3.35'	119.89'	L.R., Survey & Constr. ℄

CHECKED BY. Barbara A. Nelson

HARD COPY. 7174 MI

Click here for US 191 Index

SAFFORD-SPRINGERVILLE HWY.
SILVER CREEK-OREJANA CANYON
GREENLEE COUNTY

REVISIONS			
C.O. No.	DATE	BY	DESCRIPTION
6160	[illegible]	[illegible]	Project Closed Out

PROJECT NO.	F 051-2-802
DRAWING NO.	D-6-[illegible]
SHEET NO.	4 of 9
DRAWN BY	H.B.
DATE COMP.	9-7-72
SCALE	1"=100'
CONSULTANT	B.,C.,M. & N. and R.G.K.

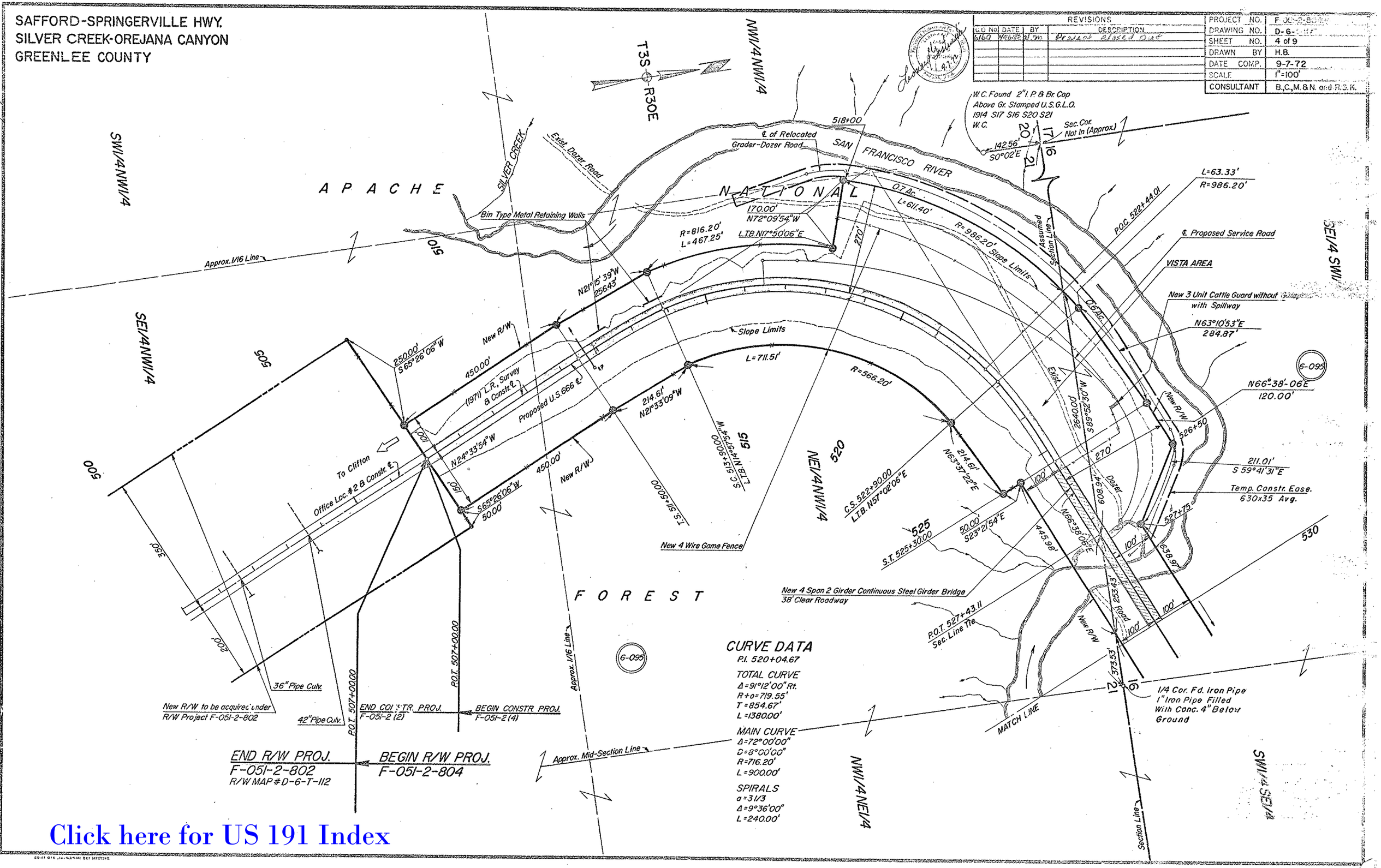

Click here for US 191 Index

SAFFORD-SPRINGERVILLE HWY.
SILVER CREEK-OREJANA CANYON
GREENLEE COUNTY

REVISIONS			
C.O. No	DATE	BY	DESCRIPTION
6760	4-20-89	[illegible]	Project Closed Out

PROJECT NO.	F-051-2-804
DRAWING NO.	D-6-T-117
SHEET NO.	5 of 9
DRAWN BY	H.B.
DATE COMP.	9-7-72
SCALE	1"=100'
CONSULTANT	B.,C.,M.&N. and R.S.K.

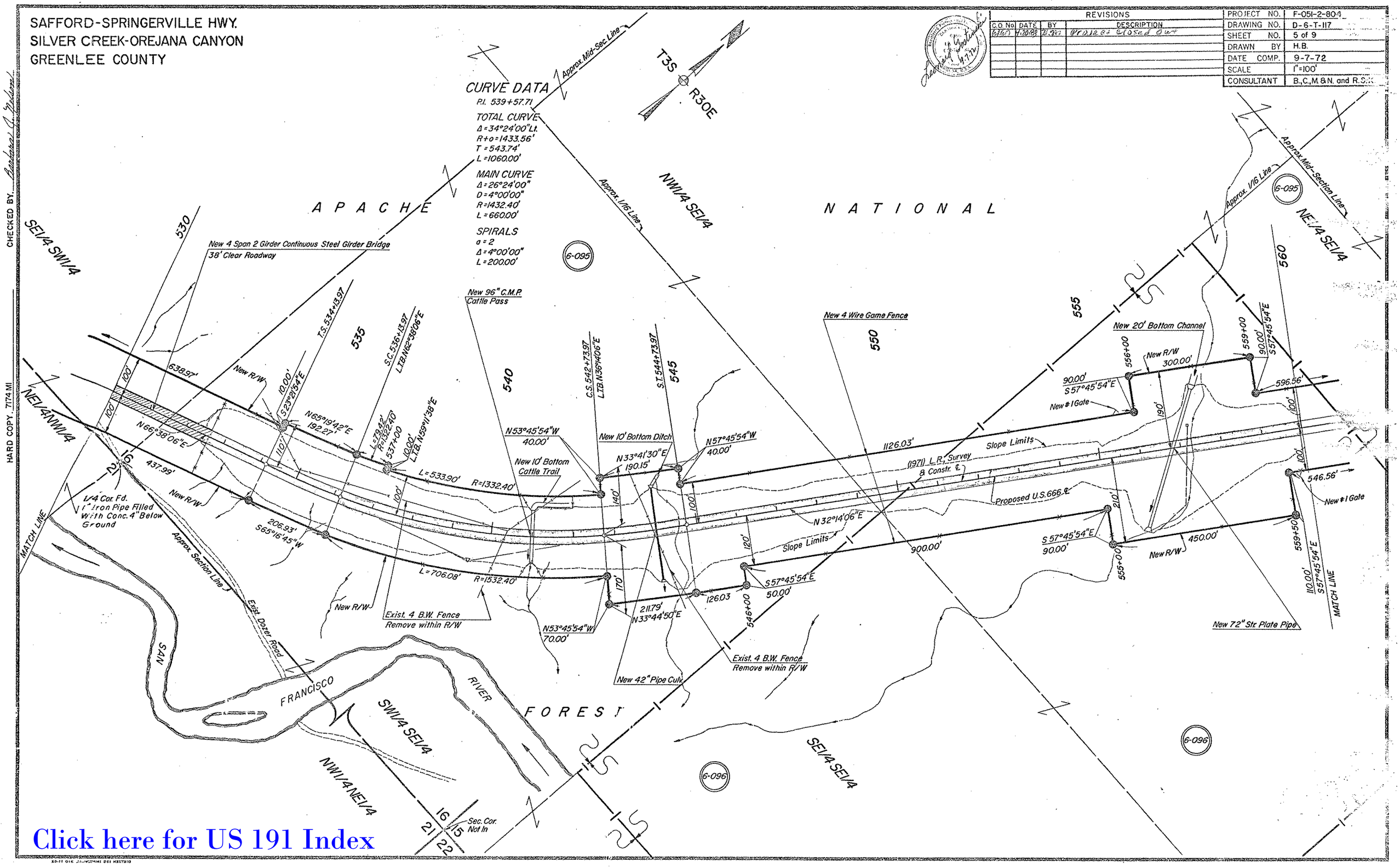

Click here for US 191 Index

SAFFORD-SPRINGERVILLE HWY.
SILVER CREEK-OREJANA CANYON
GREENLEE COUNTY

REVISIONS			
C.O. NO.	DATE	BY	DESCRIPTION
1-160	4-20-83	P.M.	Project Closed out

PROJECT NO.	F-051-2-804
DRAWING NO.	D-6-T-117
SHEET NO.	6 of 9
DRAWN BY	H.B.
DATE COMP.	9-7-72
SCALE	1"=100'
CONSULTANT	B.,C.,M. & N. and R.S.K.

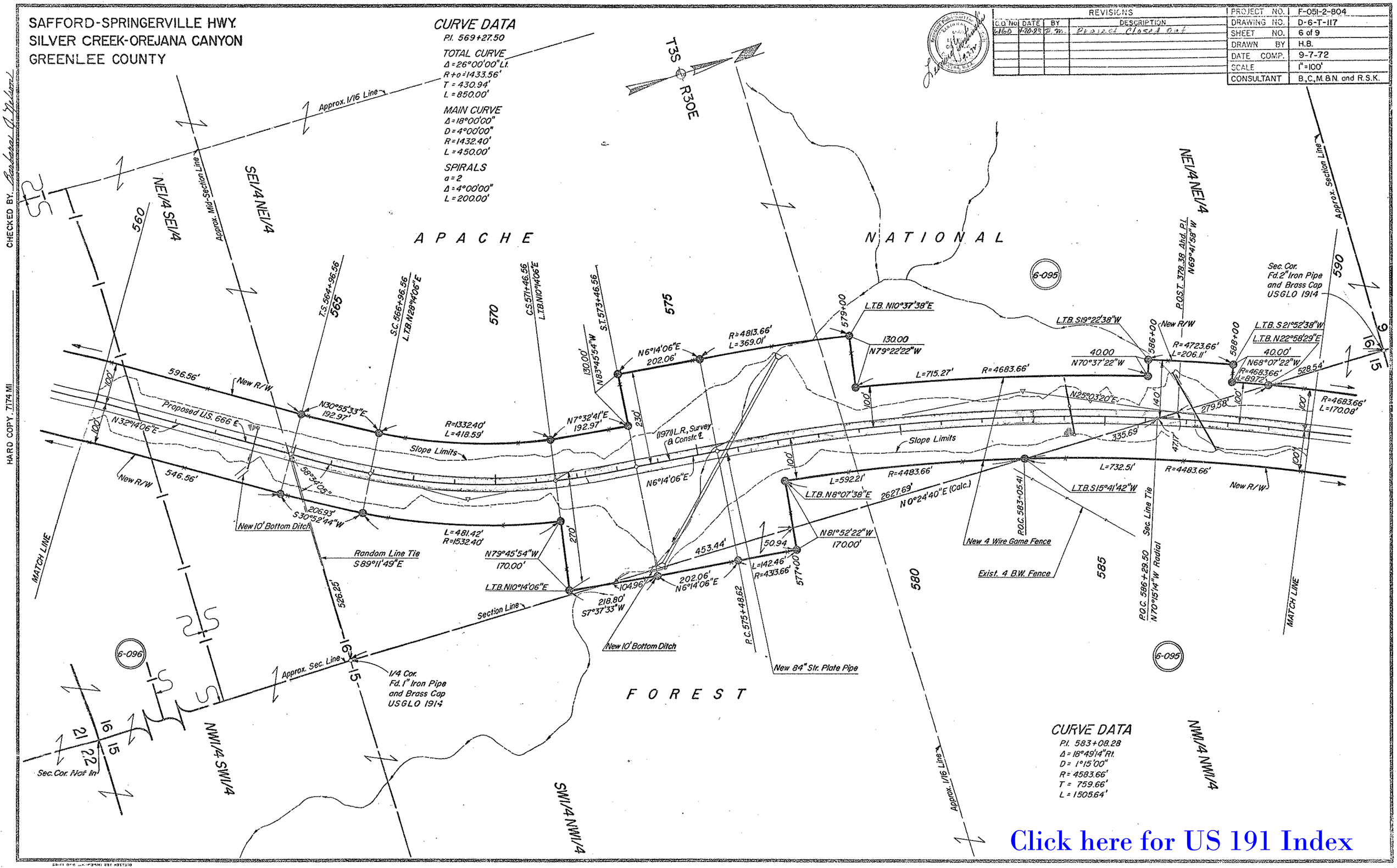

Click here for US 191 Index

CHECKED BY: Barbara A. Nelson

HARD COPY, 7174 MI

SAFFORD-SPRINGERVILLE HWY.
SILVER CREEK-OREJANA CANYON
GREENLEE COUNTY

REVISIONS			
CODE	DATE	BY	DESCRIPTION
6160	4-10-72	J.W.	Project of 0.32 S. 10.07

PROJECT NO.	F-051-2-804
DRAWING NO.	D-6-T-117
SHEET NO.	7 of 9
DRAWN BY	H.B.
DATE COMP.	9-7-72
SCALE	1"=100'
CONSULTANT	B.C.M. & N. and R.S.K.

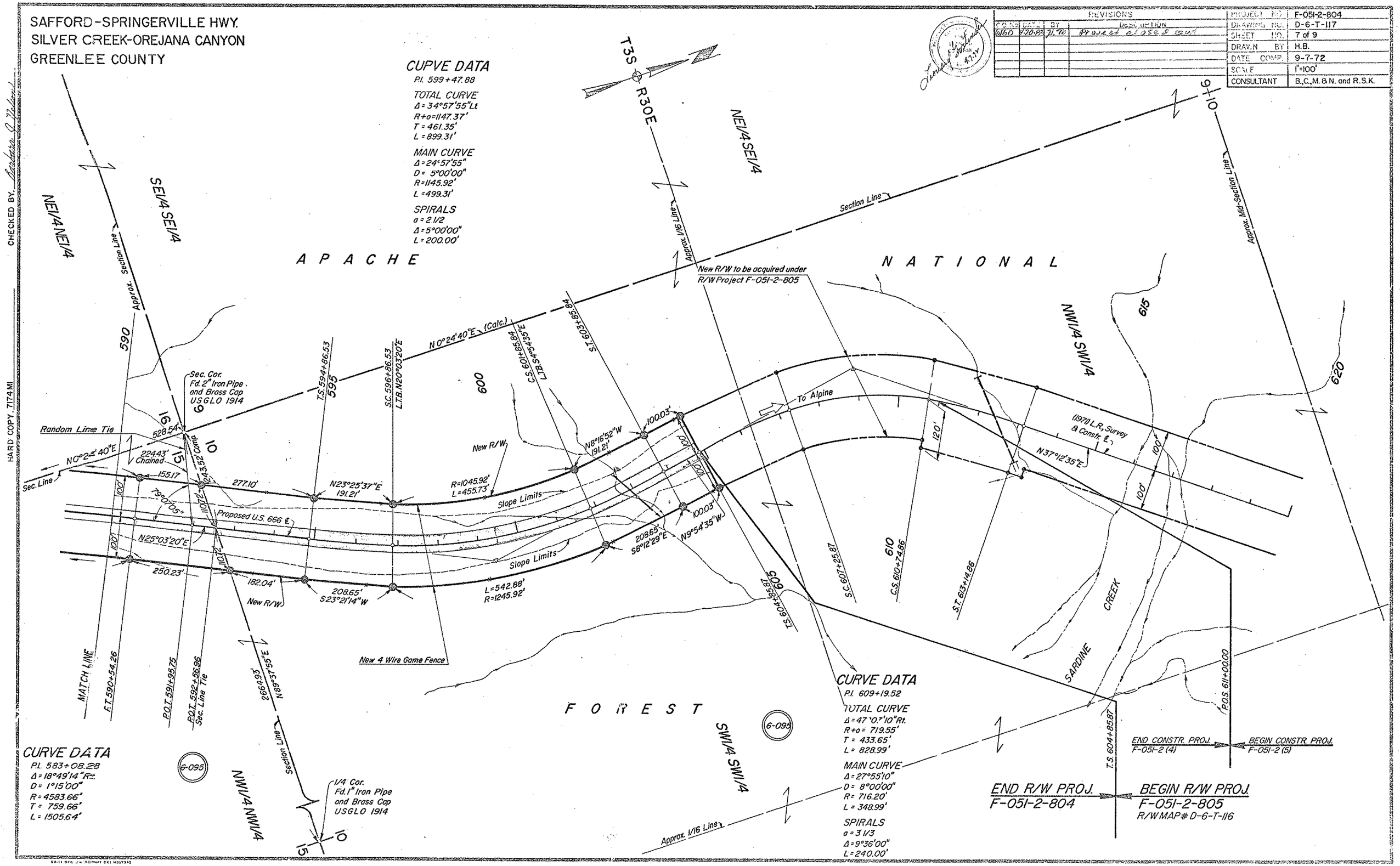

HARD COPY 7174 MI
CHECKED BY

Click here for US 191 Index