SAFFORD – SPRINGERVILLE HWY.
CHASE CREEK BRIDGE NO. 2
GREENLEE COUNTY

Click here for US 191 Index

REVISIONS				
C.O. No.	DATE	BY	DESCRIPTION	
6197	7-14-83	R.L.R.	Called out status of exist fences &	
"	"	"	waterline. C.E.S. (24)	
6225	8-31-83	R.L.R.	Removed Bk. Prof. Lt. 231+30± Bid (24)	

PROJECT NO.	F-051-2-724
DRAWING NO.	D-6-T-122
SHEET NO.	1 of 1
DRAWN BY	LMF
DATE COMP	4-28-83
SCALE	1" = 50'

OWNERSHIP RECORD										ACQUISITION RECORD				
PARCEL NUMBER	OWNER	DESCRIPTION	TOTAL AREA	AREA REQUIRED GROSS INCLUDING EXISTING R/W	AREA REQUIRED NET EXCLUDING EXISTING R/W	EASEMENT AREA	REMAINDER LEFT	REMAINDER RIGHT	SHEET NUMBER	BOARD APPROVAL	TYPE & DATE OF INSTRUMENT	RECORDED DATE	RECORDED BOOK	RECORDED PAGE
6-107	Phelps Dodge Corp.	Pt. Lot 1 & Pt. NE¼SW¼ Sec. 21, T3S, R29E.	*	** 2.9 Ac.	(1) 1.5 Ac.				1	6-3-83	R/E 5-9-83	NOT	RECORDED	

* TOTAL AREA IN SEC. 21 IS 119.65 Ac.
** FROM P.O.T. 226+00 TO P.O.T. 235+00 ONLY.
(1) TO BE ACQUIRED AS HIGHWAY EASEMENT.

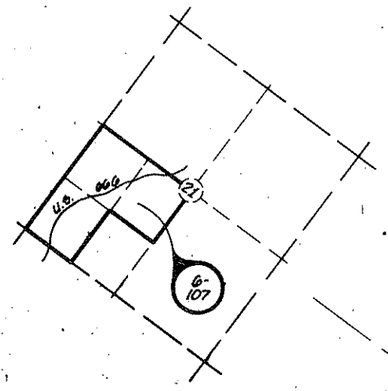

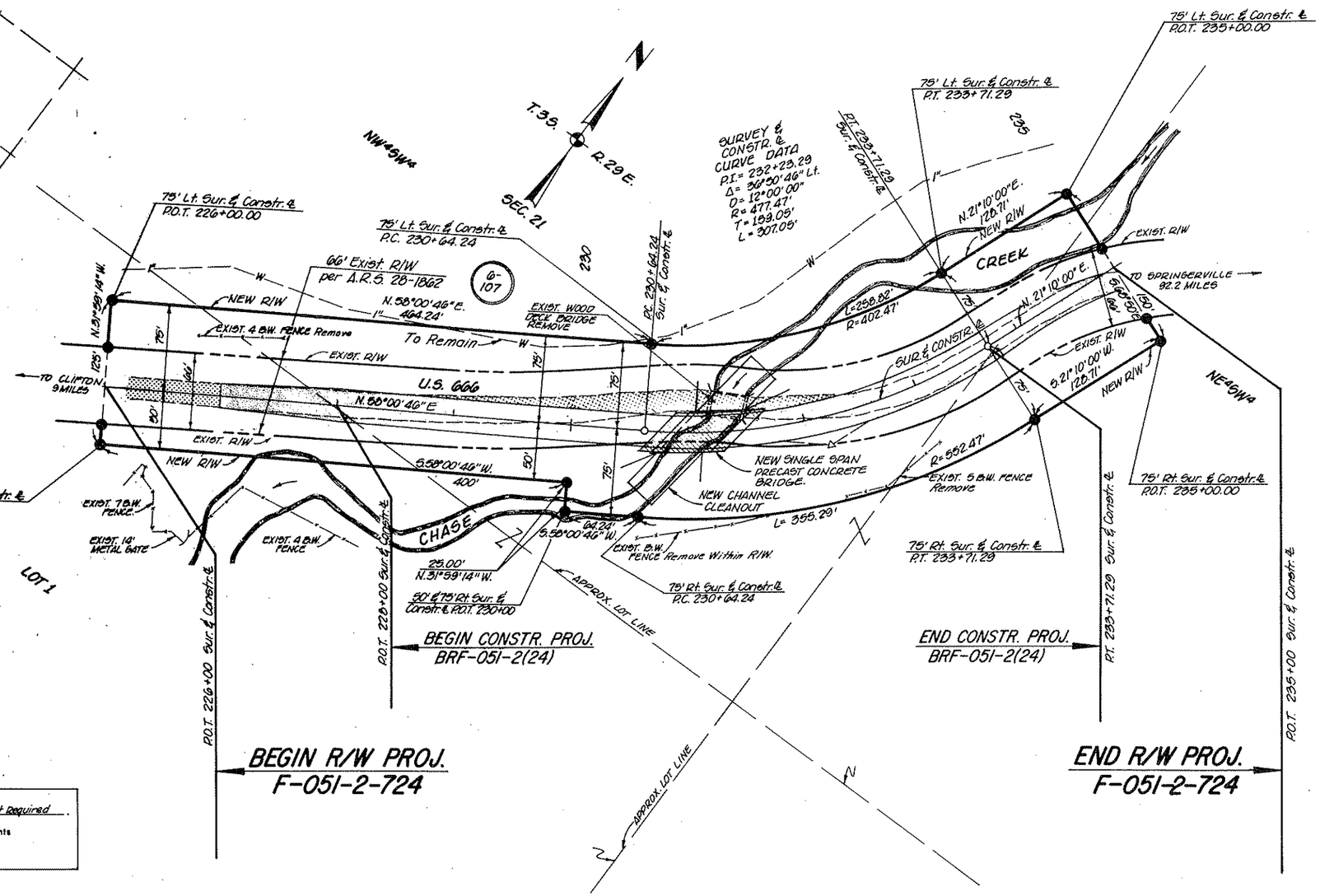

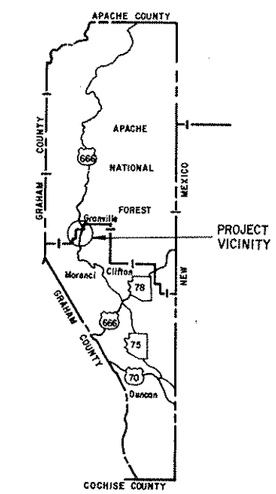

Public Hearing Requirements satisfied Not Required.
Environmental Impact Statement Requirements satisfied 4-11-83.

Approved in accordance with Roadway Plans

E. W. Ripley 5/24/83
DEPUTY STATE ENGINEER DATE

ARIZONA DEPARTMENT OF TRANSPORTATION BOARD
Approved for Right of Way Acquisition in accordance with Resolution Number 83-08-A-25 Dated 5-20-83

Thomas R. Lammers State Engineer

5-26-83
CHIEF DEPUTY STATE ENGINEER DATE

U.S. DEPARTMENT OF TRANSPORTATION
FEDERAL HIGHWAY ADMINISTRATION

DIVISION ENGINEER DATE

HARD COPY 8231 M1 CHECKED BY D.L. Williamson 4-83