F.H.W.A. REGION	STATE	PROJECT NO.	SHEET NO.	TOTAL SHEETS	FINALIZED PLANS
9	ARIZ.	F-051-2-710	1	68	

STATE OF ARIZONA
DEPARTMENT OF TRANSPORTATION
HIGHWAYS DIVISION

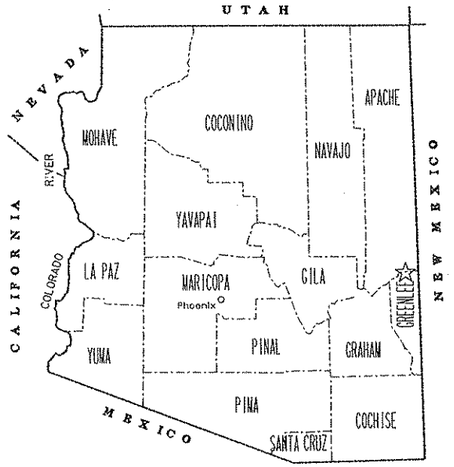

Click here for US 191 Index

RIGHT OF WAY PLAN OF THE
SAFFORD - SPRINGERVILLE (U.S. 666)
MORENCI-ALPINE
666 GE 174 H2849 14R
F-051-2-710

LENGTH OF PROJECT 78.89 MILES DISTRICT 2 & 4

[redacted]

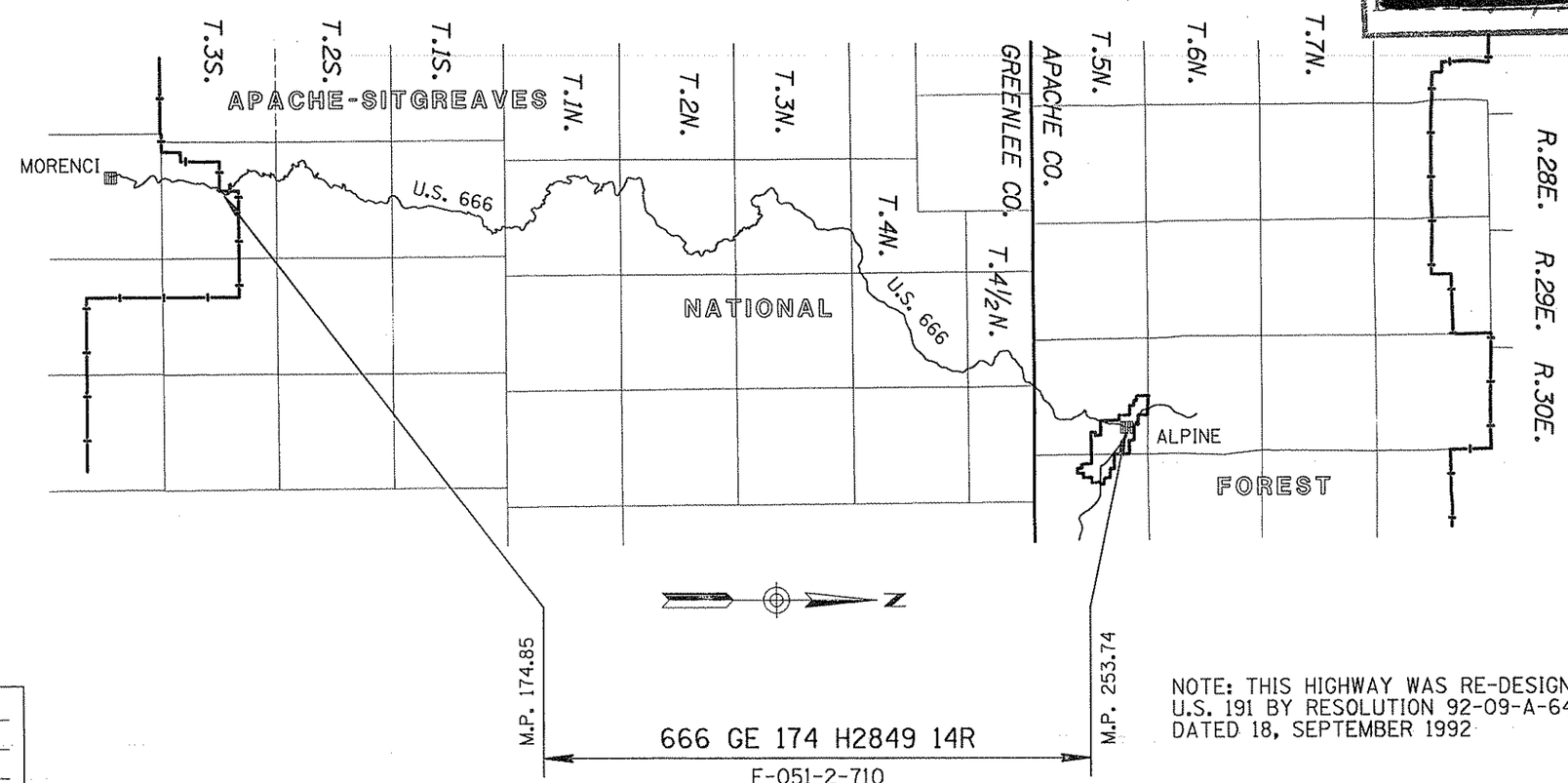

NOTE: THIS HIGHWAY WAS RE-DESIGNATED U.S. 191 BY RESOLUTION 92-09-A-64 DATED 18, SEPTEMBER 1992

ARIZONA DEPARTMENT OF TRANSPORTATION BOARD
APPROVED FOR RIGHT OF WAY ACQUISITION IN ACCORDANCE WITH RESOLUTION 92-09-A-64 DATED 9-18-92
THOMAS A. BRYANT, II STATE ENGINEER

APPROVED IN ACCORDANCE WITH ROADWAY PLANS
DATE
~~FOR~~ CHIEF R/W AGENT
Peter L. Bono

U. S. DEPARTMENT OF TRANSPORTATION
FEDERAL HIGHWAY ADMINISTRATION

APPROVED DATE
DIVISION ADMINISTRATOR

PUBLIC HEARING REQUIREMENTS CERTIFIED	N/A
ENVIRONMENTAL CLEARANCE	N/A
C & S REVIEW	
BID SET REVIEW	

DRAWING NO.	D-6-T-130
SHEET NO.	1 OF 68

OWNERSHIP RECORD / ACQUISITION RECORD

PARCEL NUMBER	OWNER	DESCRIPTION	TOTAL AREA	AREA REQUIRED: GROSS INCLUDING EXISTING R/W	AREA REQUIRED: NET EXCLUDING EXISTING R/W	EASEMENT AREA	REMAINDER: LEFT	REMAINDER: RIGHT	SHEET NO.	CHIEF R/W AGENT APPROVAL	INSTRUMENT: TYPE	INSTRUMENT: DATE	RECORDED: DATE	RECORDED: DOCUMENT
1-381	U.S.A. (APACHE-SITGREAVES NATIONAL FOREST)	PT. SEC. 14, 22, 23, 26, 27, 33, 34, T5N, R30E			118 AC.				62-68					
6-123	U.S.A. (APACHE-SITGREAVES NATIONAL FOREST)	PT. SEC. 5, 8, 9, 16, 17, T3S, R29E: PT. SEC. 3, 4, 9, 10, 16, 20, 21, 29, 30, 32, 33, T2S, R29E; PT. SEC. 2, 10, 11, 15, 22, 27, 33, 34, T1S, R29E; PT. SEC. 5, 7, 8, 17, 18, 20, 21, 27, 28, 34, T1N, R29E; PT. SEC. 2, 3, 11, 12, 14, 15, 22, 23, 27, 28, 29, 30, 31, 32, T2N, R29E; PT. SEC. 3, 10, 15, 16, 20, 21, 27, 28, 29, 32, 33, 34, 35, T3N, R29E; PT. SEC. 34, 35, 36, T4N, R29E; PT. SEC. 1, 11, 12, 14, 15, 16, 20, 21, 22, 29, 31, 32, T4N, R30E; PT. SEC. 13, 23, 24, 26, 35, 36, T4 1/2N, R30E; PT. SEC. 18, T4 1/2 N, R31E			1756 AC.				15-62					

Click here for US 191 Index

REVISIONS			
C.O. NO.	DATE	BY	DESCRIPTION

DRAWING NO.	D-6-T-130
HARD COPY	
DRAWN/DATE	DB MAR 92
CHECKED/DATE	J. HAVINS MAR 92
Greiner	Phoenix, Az. (602) 275-5400
ROUTE	U.S. 666
LOCATION	MORENCI - ALPINE

ARIZONA DEPARTMENT OF TRANSPORTATION
HIGHWAYS DIVISION
RIGHT OF WAY PLANS SERVICES

HIGHWAY SAFFORD - SPRINGERVILLE
PROJECT NO. F-051-2-710

REGISTERED LAND SURVEYOR 21080 ROBERT J. PECHA ARIZONA, U.S.A.

TRACS NO. 666 GE 174 H2849 14R

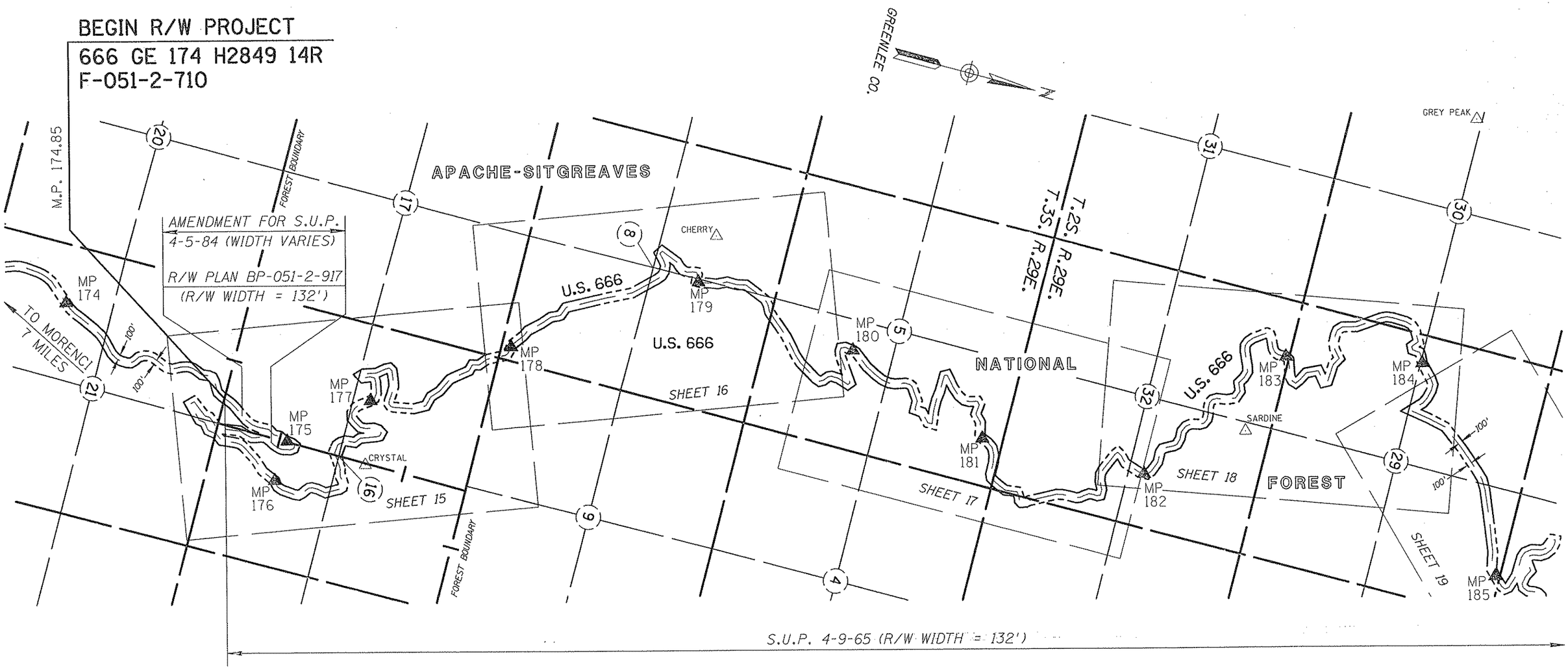

APPROXIMATE STATE PLANE GRID COORDINATES FOR MILE POST MARKERS

	Northing	Easting
MP 175	789874	744822
MP 176	789826	745668
MP 177	791315	743590
MP 178	793829	741792
MP 179	797212	739538
MP 180	800645	740083
MP 181	803671	741150
MP 182	807070	741006
MP 183	809311	737952
MP 184	812062	737370
MP 185	814596	741214

APPROXIMATE STATE PLANE GRID COORDINATES FOR HORIZONTAL CONTROL STATIONS ARE SHOWN OR ARE WITHIN 5 MILES OF U.S. 666.

	Northing	Easting
ROSE	887949	742953
BLACK MTN.	862325	732886
RED HILL	974798	809944
BLUE	933299	765152
RENO	954190	724734
TRAIL	856144	750072
SAW	818580	752064
SQUAW	875139	749765
CRYSTAL	791538	744888
SARDINE	808878	739631
CHERRY	797334	738533
MILLER	833147	767522
JUAN	835361	747350
GREY PEAK	811897	732258
BEAR	1027681	805551
BURNT	915647	760716

Click here for US 191 Index

VICINITY MAP

SCALE: 1" = 1000'

NOTE: THESE PLANS ARE FOR THE EXPRESS PURPOSE OF ACQUIRING A HIGHWAY EASEMENT DEED THRU THE APACHE-SITGREAVES NATIONAL FOREST.

THE COORDINATES SHOWN ARE BASED ON ADOT A.L.I.S.S. DATA.

REVISIONS			
C.O. NO.	DATE	BY	DESCRIPTION

DRAWING NO.	D-6-T-130
HARD COPY	
DRAWN/DATE	J.R./D.B. MAR '92
CHECKED/DATE	J. HAVINS MAR '92
Greiner	Phoenix, Az. (602) 275-5400
ROUTE	U.S. 666
LOCATION	MORENCI - ALPINE

ARIZONA DEPARTMENT OF TRANSPORTATION
HIGHWAYS DIVISION
RIGHT OF WAY PLANS SERVICES

HIGHWAY: SAFFORD-SPRINGERVILLE
PROJECT NO. F-051-2-710

REGISTERED LAND SURVEYOR
021080
ROBERT J. PECHA
ARIZONA, U.S.A.

SHEET 3 OF 68

TRACS NO. 666 GE 174 H2849 14R

OF

*****DGN*SPECIFICATION***** VIEW NAME:

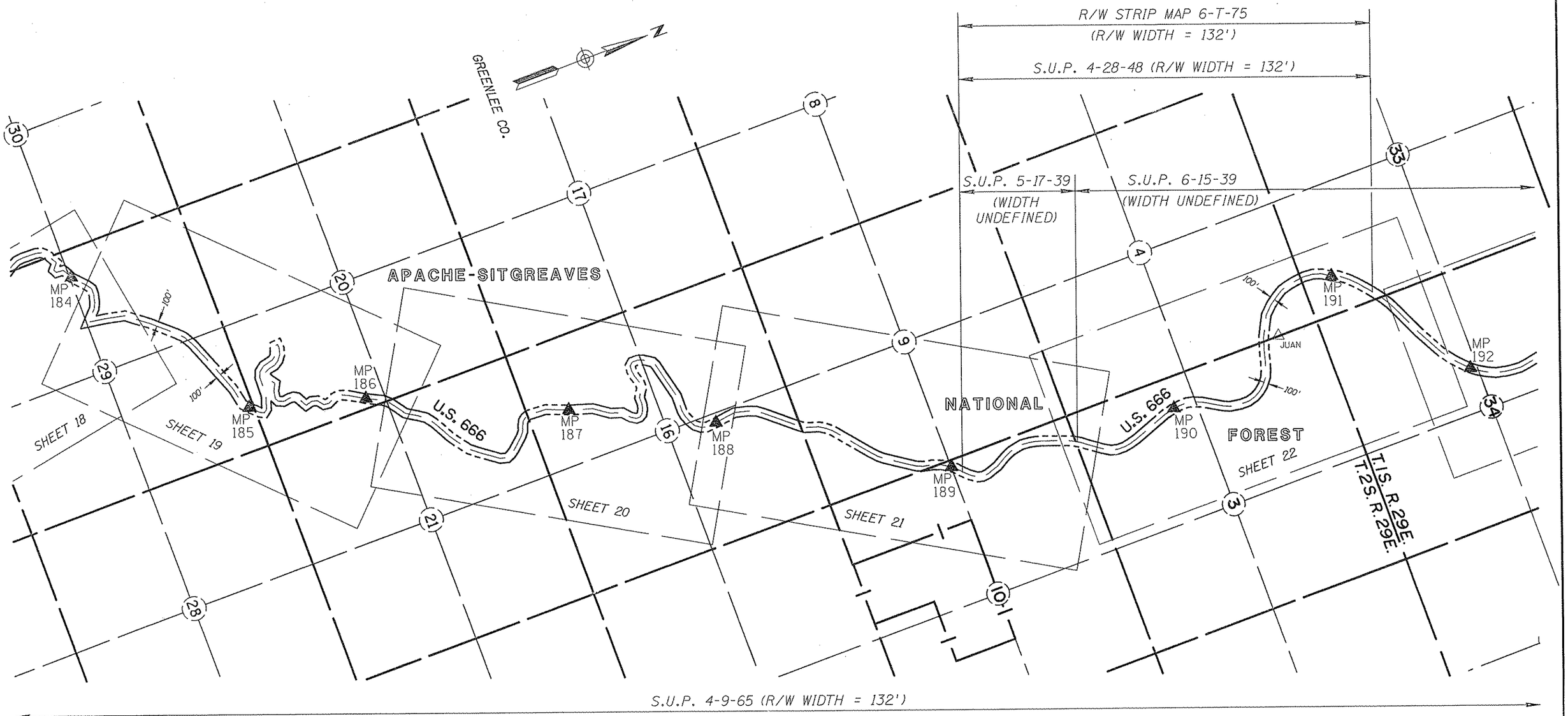

APPROXIMATE STATE PLANE GRID COORDINATES FOR MILE POST MARKERS

	Northing	Easting
MP 184	812062	737370
MP 185	814596	741214
MP 186	816951	741884
MP 187	820854	743590
MP 188	823654	744916
MP 189	827955	747500
MP 190	832771	747996
MP 191	836842	746570
MP 192	838898	749380

NOTE: THESE PLANS ARE FOR THE EXPRESS PURPOSE OF ACQUIRING A HIGHWAY EASEMENT DEED THRU THE APACHE-SITGREAVES NATIONAL FOREST.

THE COORDINATES SHOWN ARE BASED ON ADOT A.L.I.S.S. DATA.

VICINITY MAP

SCALE: 1" = 1000'

Click here for US 191 Index

REVISIONS			
C.O. NO.	DATE	BY	DESCRIPTION

DRAWING NO.	D-6-T-130	ARIZONA DEPARTMENT OF TRANSPORTATION HIGHWAYS DIVISION RIGHT OF WAY PLANS SERVICES
HARD COPY		
DRAWN/DATE	J.R./D.B. MAR '92	
CHECKED/DATE	J. HAVINS MAR '92	HIGHWAY SAFFORD-SPRINGERVILLE
Greiner	Phoenix, Az. (602) 275-5400	PROJECT NO. F-051-2-710
ROUTE U.S. 666	LOCATION MORENCI - ALPINE	

REGISTERED LAND SURVEYOR 21080 ROBERT J. PECHA ARIZONA, U.S.A.

SHEET 4 OF 68

TRACS NO. 666 GE 174 H2849 14R

____ OF ____

*****DGN*SPECIFICATION***** VIEW NAME:

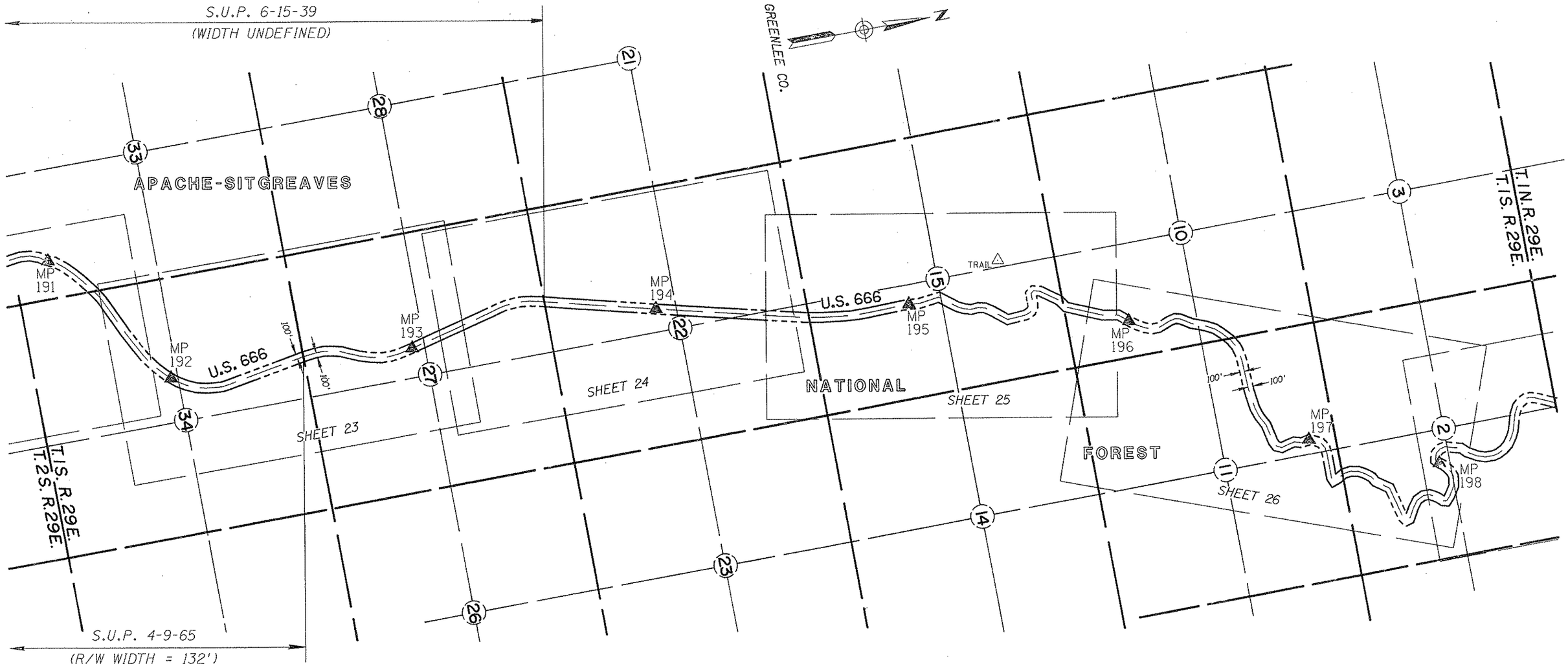

APPROXIMATE STATE PLANE GRID COORDINATES FOR MILE POST MARKERS

	Northing	Easting
MP 191	836842	746570
MP 192	838898	749380
MP 193	843901	749664
MP 194	848997	749774
MP 195	854162	750621
MP 196	858573	751780
MP 197	861790	754852
MP 198	864361	755814

NOTE: THESE PLANS ARE FOR THE EXPRESS PURPOSE OF ACQUIRING A HIGHWAY EASEMENT DEED THRU THE APACHE-SITGREAVES NATIONAL FOREST.

THE COORDINATES SHOWN ARE BASED ON ADOT A.L.I.S.S. DATA.

VICINITY MAP

SCALE: 1" = 1000'

Click here for US 191 Index

REVISIONS			
C.O. NO.	DATE	BY	DESCRIPTION

DRAWING NO.	D-6-T-130
HARD COPY	
DRAWN/DATE	J.R./D.B. MAR '92
CHECKED/DATE	J. HAVINS MAR '92
Greiner	Phoenix, Az. (602) 275-5400
ROUTE	U.S. 666
LOCATION	MORENCI - ALPINE

ARIZONA DEPARTMENT OF TRANSPORTATION
HIGHWAYS DIVISION
RIGHT OF WAY PLANS SERVICES

HIGHWAY: SAFFORD-SPRINGERVILLE

PROJECT NO. F-051-2-710

REGISTERED LAND SURVEYOR 21080 ROBERT I. PECHA ARIZONA, U.S.A.

SHEET 5 OF 68

TRACS NO. 666 GE 174 H2849 14R

____ OF ____

*****DGN*SPECIFICATION***** VIEW NAME:

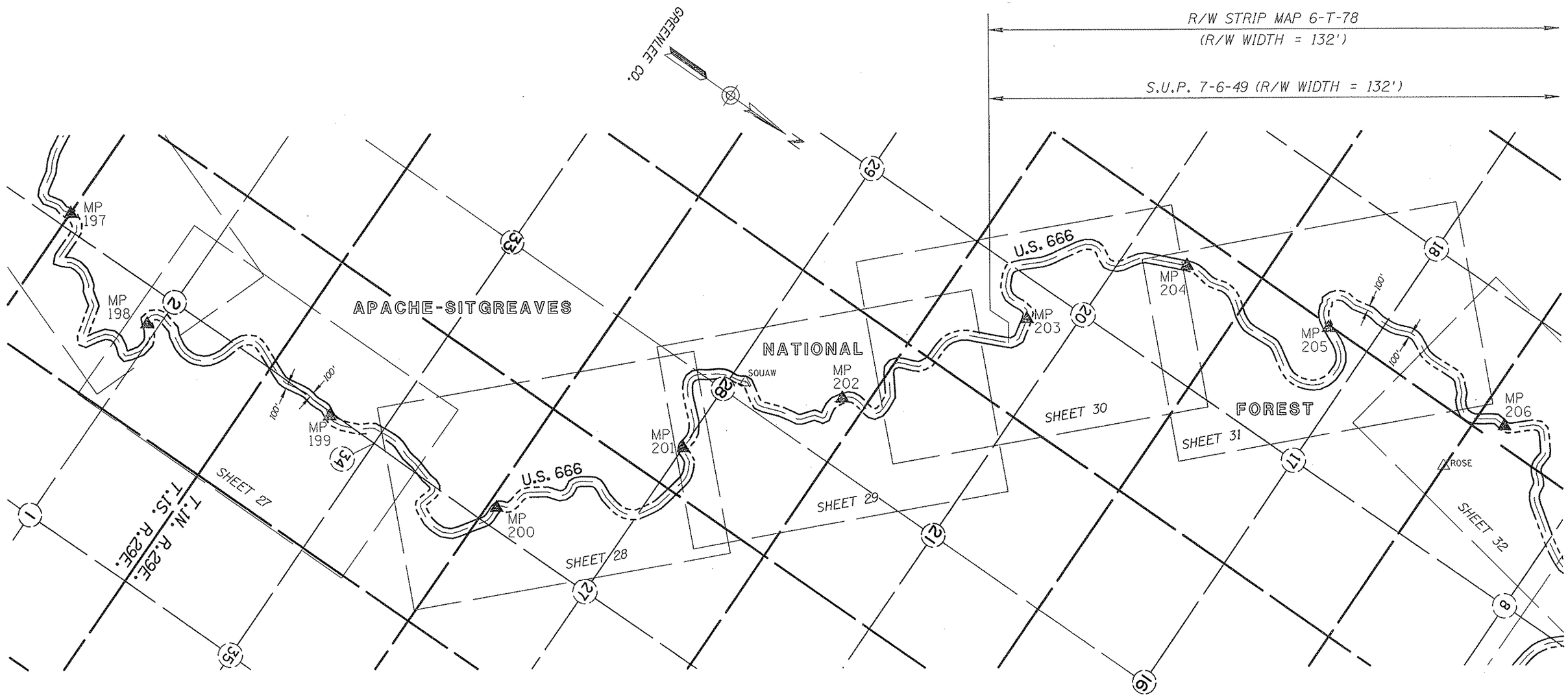

APPROXIMATE STATE PLANE GRID COORDINATES FOR MILE POST MARKERS

	Northing	Easting
MP 197	861790	754852
MP 198	864361	755814
MP 199	868523	755218
MP 200	872394	754800
MP 201	874847	751604
MP 202	876977	748888
MP 203	879176	745382
MP 204	881258	742606
MP 205	884398	741982
MP 206	888514	741566

NOTE: THESE PLANS ARE FOR THE EXPRESS PURPOSE OF ACQUIRING A HIGHWAY EASEMENT DEED THRU THE APACHE-SITGREAVES NATIONAL FOREST.

THE COORDINATES SHOWN ARE BASED ON ADOT A.L.I.S.S. DATA.

VICINITY MAP

SCALE: 1" = 1000'

Click here for US 191 Index

REVISIONS			
C.O. NO.	DATE	BY	DESCRIPTION

DRAWING NO.	D-6-T-130
HARD COPY	
DRAWN/DATE	J.R./D.B. MAR '92
CHECKED/DATE	J. HAVINS MAR '92
Greiner	Phoenix, Az. (602) 275-5400
ROUTE	U.S. 666
LOCATION	MORENCI - ALPINE

ARIZONA DEPARTMENT OF TRANSPORTATION
HIGHWAYS DIVISION
RIGHT OF WAY PLANS SERVICES

HIGHWAY: SAFFORD-SPRINGERVILLE
PROJECT NO. F-051-2-710

REGISTERED LAND SURVEYOR 21089 ROBERT I. PECHA ARIZONA, U.S.A.

SHEET 6 OF 68

TRACS NO. 666 GE 174 H2849 14R

____ OF ____

*****DGN*SPECIFICATION***** VIEW NAME:
*****SYSTIME*****

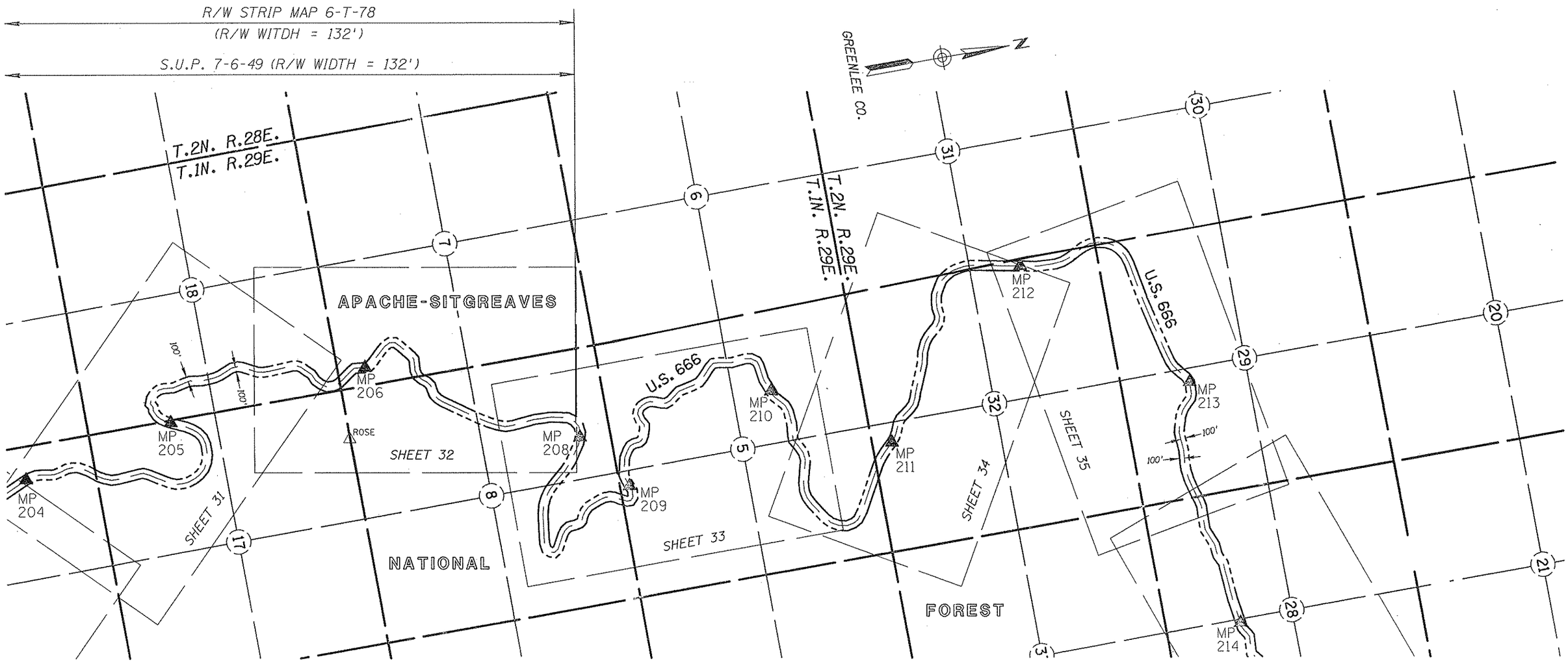

APPROXIMATE STATE PLANE GRID COORDINATES FOR MILE POST MARKERS

	Northing	Easting
MP 204	881258	742606
MP 205	884398	741982
MP 206	888514	741566
MP 207*	-	-
MP 208	892605	743742
MP 209	893435	744902
MP 210	896650	743506
MP 211	898911	744966
MP 212	902140	741877
MP 213	905170	744838
MP 214	905322	749862

* MP 207 WAS NOT LISTED WITH THE ADOT A.L.I.S.S. DATA

NOTE: THESE PLANS ARE FOR THE EXPRESS PURPOSE OF ACQUIRING A HIGHWAY EASEMENT DEED THRU THE APACHE-SITGREAVES NATIONAL FOREST.

THE COORDINATES SHOWN ARE BASED ON ADOT A.L.I.S.S. DATA.

VICINITY MAP

SCALE: 1" = 1000'

Click here for US 191 Index

REVISIONS			
C.O. NO.	DATE	BY	DESCRIPTION

DRAWING NO.	D-6-T-130	ARIZONA DEPARTMENT OF TRANSPORTATION HIGHWAYS DIVISION RIGHT OF WAY PLANS SERVICES
HARD COPY		
DRAWN/DATE	J.R./D.B. MAR '92	
CHECKED/DATE	J. HAVINS MAR '92	HIGHWAY SAFFORD-SPRINGERVILLE
Greiner	Phoenix, Az. (602) 275-5400	PROJECT NO. F-051-2-710
ROUTE U.S. 666	LOCATION MORENCI - ALPINE	

REGISTERED PROFESSIONAL ENGINEER (CIVIL) 21080 ROBERT J. PECHA ARIZONA U.S.A.

SHEET 7 OF 68

TRACS NO. 666 GE 174 H2849 14R

____ OF ____

*****DGN*SPECIFICATION***** VIEW NAME:
*****SYSTIME*****

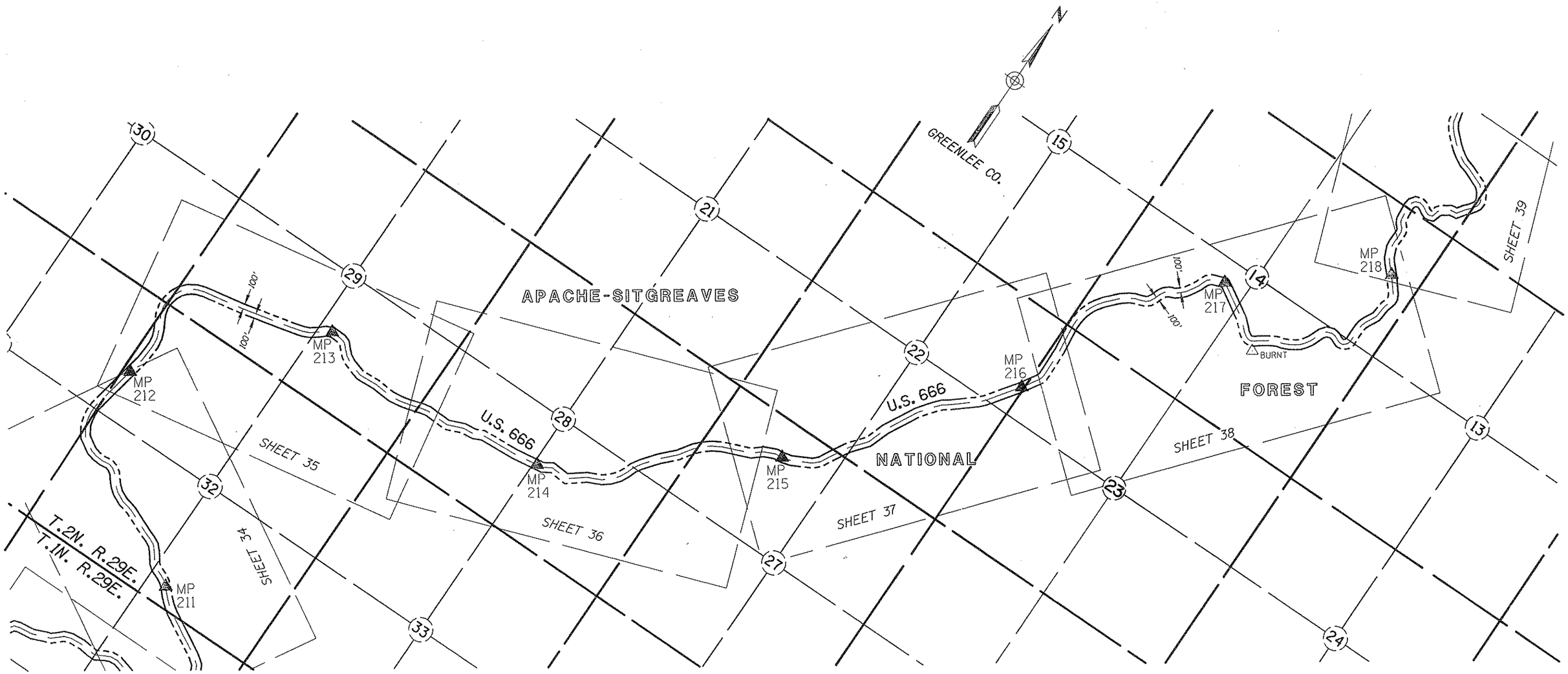

APPROXIMATE STATE PLANE GRID COORDINATES FOR MILE POST MARKERS

	Northing	Easting
MP 211	898911	744966
MP 212	902140	741877
MP 213	905170	744838
MP 214	905322	749862
MP 215	908323	753938
MP 216	912326	757210
MP 217	916477	759456
MP 218	918573	762208

NOTE: THESE PLANS ARE FOR THE EXPRESS PURPOSE OF ACQUIRING A HIGHWAY EASEMENT DEED THRU THE APACHE-SITGREAVES NATIONAL FOREST.

THE COORDINATES SHOWN ARE BASED ON ADOT A.L.I.S.S. DATA.

VICINITY MAP

SCALE: 1" = 1000'

Click here for US 191 Index

REVISIONS			
C.O. NO.	DATE	BY	DESCRIPTION

DRAWING NO.	D-6-T-130	
HARD COPY		
DRAWN/DATE	J.R./D.B.	MAR '92
CHECKED/DATE	J. HAVINS	MAR '92
Greiner	Phoenix, Az. (602) 275-5400	
ROUTE U.S. 666	LOCATION MORENCI - ALPINE	

ARIZONA DEPARTMENT OF TRANSPORTATION
HIGHWAYS DIVISION
RIGHT OF WAY PLANS SERVICES

HIGHWAY SAFFORD-SPRINGERVILLE

PROJECT NO. F-051-2-710

REGISTERED LAND SURVEYOR 21160 ROBERT J. PECHA ARIZONA, U.S.A.

SHEET 8 OF 68

TRACS NO. 666 GE 174 H2849 14R

____ OF ____

*****DGN*SPECIFICATION***** VIEW NAME:
*****SYSTIME*****

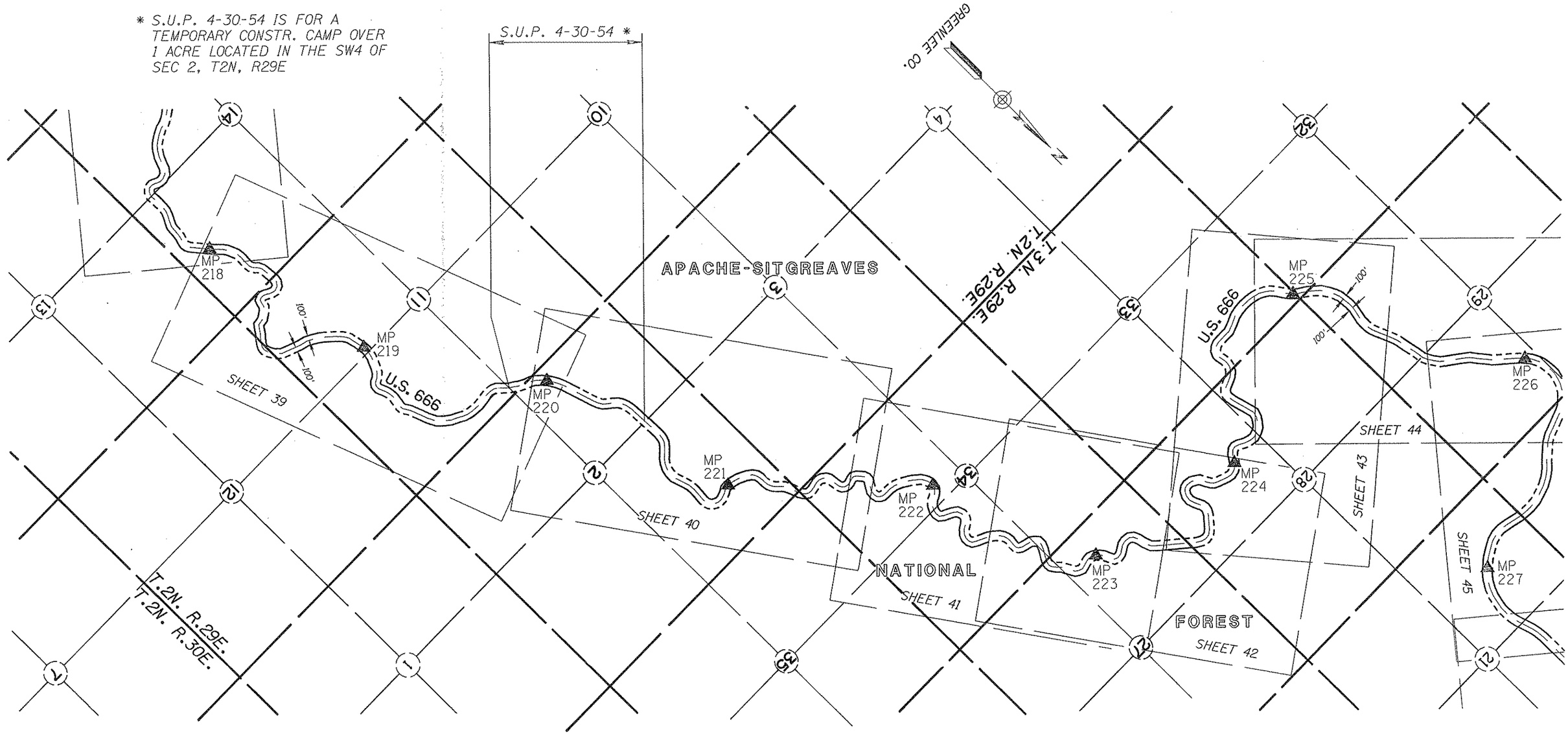

APPROXIMATE STATE PLANE GRID COORDINATES FOR MILE POST MARKERS

	Northing	Easting
MP 218	918573	762208
MP 219	922246	761414
MP 220	925404	759236
MP 221	929556	758134
MP 222	932566	755164
MP 223	935954	753814
MP 224	936654	750452
MP 225	935082	747132
MP 226	939422	744702
MP 227	941889	748309

NOTE: THESE PLANS ARE FOR THE EXPRESS PURPOSE OF ACQUIRING A HIGHWAY EASEMENT DEED THRU THE APACHE-SITGREAVES NATIONAL FOREST.

THE COORDINATES SHOWN ARE BASED ON ADOT A.L.I.S.S. DATA.

VICINITY MAP

SCALE: 1" = 1000'

Click here for US 191 Index

REVISIONS			
C.O. NO.	DATE	BY	DESCRIPTION

DRAWING NO.	D-6-T-130
HARD COPY	
DRAWN/DATE	J.R./D.B. MAR '92
CHECKED/DATE	J. HAVINS MAR '92
Greiner	Phoenix, Az. (602) 275-5400
ROUTE	U.S. 666
LOCATION	MORENCI - ALPINE

ARIZONA DEPARTMENT OF TRANSPORTATION
HIGHWAYS DIVISION
RIGHT OF WAY PLANS SERVICES

HIGHWAY: SAFFORD-SPRINGERVILLE

PROJECT NO. F-051-2-710

REGISTERED LAND SURVEYOR 21080 ROBERT J. PECHA ARIZONA, U.S.A.

SHEET 9 OF 68

TRACS NO. 666 GE 174 H2849 14R

____ OF ____

*****DGN*SPECIFICATION***** VIEW NAME:
*****SYSTIME*****

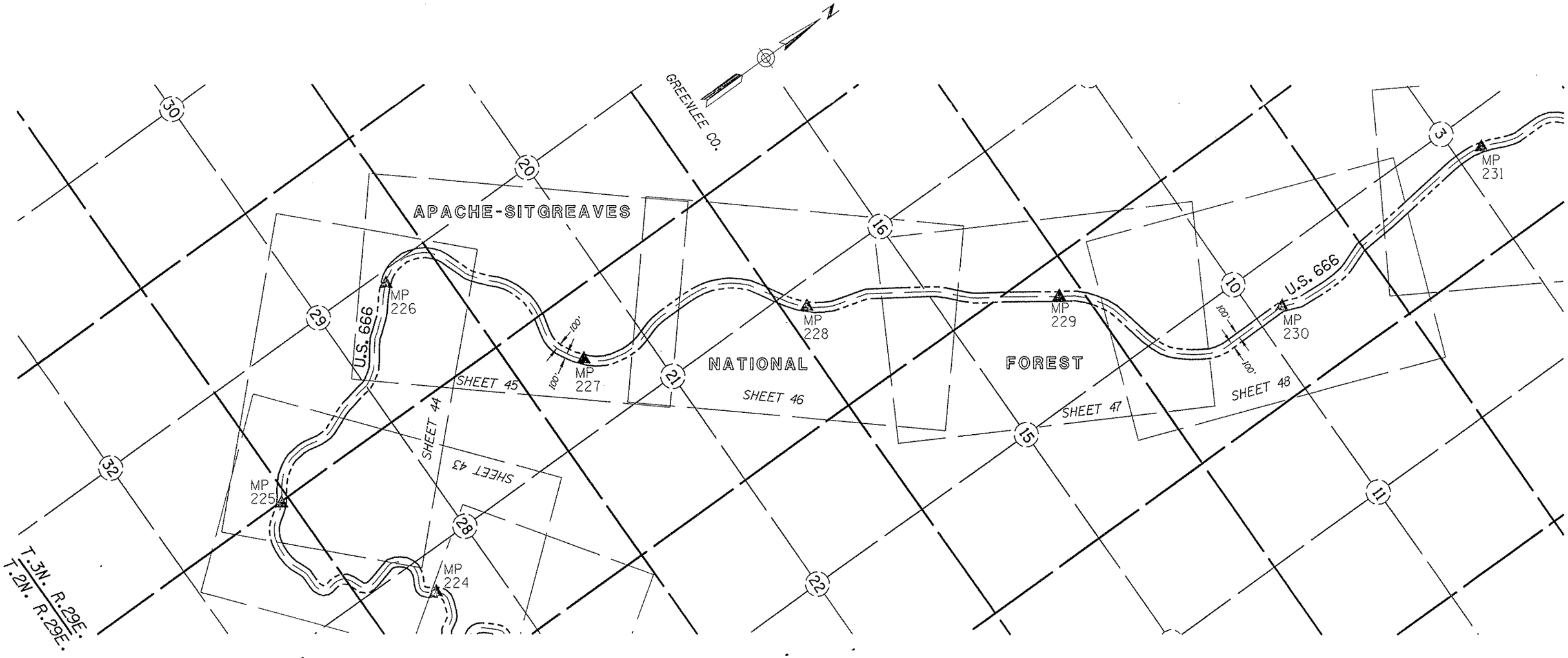

APPROXIMATE STATE PLANE GRID COORDINATES FOR MILE POST MARKERS

	Northing	Easting
MP 224	936654	750452
MP 225	935082	747132
MP 226	939422	744702
MP 227	941889	748309
MP 228	946290	750084
MP 229	950680	752892
MP 230	954369	755716
MP 231	959609	755418

NOTE: THESE PLANS ARE FOR THE EXPRESS PURPOSE OF ACQUIRING A HIGHWAY EASEMENT DEED THRU THE APACHE-SITGREAVES NATIONAL FOREST.

THE COORDINATES SHOWN ARE BASED ON ADOT A.L.I.S.S. DATA.

VICINITY MAP

SCALE: 1" = 1000'

Click here for US 191 Index

REVISIONS			
C.O. NO.	DATE	BY	DESCRIPTION

DRAWING NO.	D-6-T-130
HARD COPY	
DRAWN/DATE	J.R./D.B. MAR '92
CHECKED/DATE	J. HAVINS MAR '92
Greiner	Phoenix, Az. (602) 275-5400
ROUTE	U.S. 666
LOCATION	MORENCI - ALPINE

ARIZONA DEPARTMENT OF TRANSPORTATION
HIGHWAYS DIVISION
RIGHT OF WAY PLANS SERVICES

HIGHWAY: SAFFORD-SPRINGERVILLE
PROJECT NO. F-051-2-710

REGISTERED LAND SURVEYOR 21080 ROBERT J. PECHA ARIZONA, U.S.A.

SHEET 10 OF 68

TRACS NO. 666 GF 174 H2849 14R

OF

*****DGN*SPECIFICATION***** VIEW NAME:

APPROXIMATE STATE PLANE GRID COORDINATES FOR MILE POST MARKERS

	Northing	Easting
MP 230	954369	755716
MP 231	959609	755418
MP 232	962862	759016
MP 233	964551	763754
MP 234	964867	768516
MP 235	966737	773200
MP 236	971068	776180
MP 237	975613	778738

NOTE: THESE PLANS ARE FOR THE EXPRESS PURPOSE OF ACQUIRING A HIGHWAY EASEMENT DEED THRU THE APACHE-SITGREAVES NATIONAL FOREST.

THE COORDINATES SHOWN ARE BASED ON ADOT A.L.I.S.S. DATA.

VICINITY MAP

SCALE: 1" = 1000'

Click here for US 191 Index

REVISIONS			
C.O. NO.	DATE	BY	DESCRIPTION

DRAWING NO.	D-6-T-130
HARD COPY	
DRAWN/DATE	J.R./D.B. MAR '92
CHECKED/DATE	J. HAVINS MAR '92
Greiner	Phoenix, Az. (602) 275-5400
ROUTE	U.S. 666
LOCATION	MORENCI - ALPINE

ARIZONA DEPARTMENT OF TRANSPORTATION
HIGHWAYS DIVISION
RIGHT OF WAY PLANS SERVICES

HIGHWAY: SAFFORD-SPRINGERVILLE

PROJECT NO. F-051-2-710

REGISTERED ENGINEER AND LAND SURVEYOR CERTIFICATE NO. 21084 ROBERT J. PECHA Date Signed ARIZONA, U.S.A.

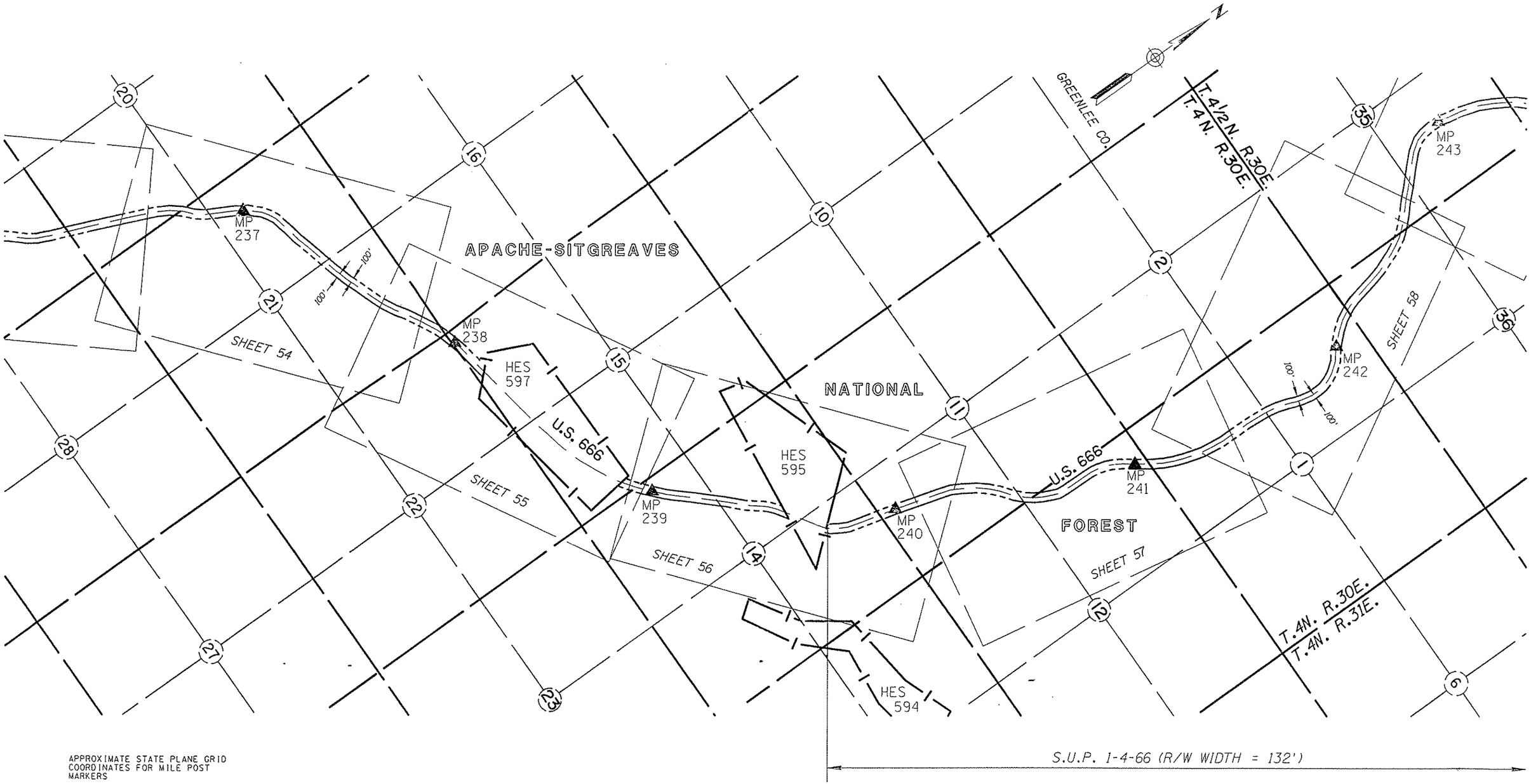

APPROXIMATE STATE PLANE GRID COORDINATES FOR MILE POST MARKERS

	Northing	Easting
MP 237	975613	778738
MP 238	977691	783538
MP 239	979316	788425
MP 240	983306	791656
MP 241	987971	793768
MP 242	992844	794201
MP 243	997272	791610

NOTE: THESE PLANS ARE FOR THE EXPRESS PURPOSE OF ACQUIRING A HIGHWAY EASEMENT DEED THRU THE APACHE-SITGREAVES NATIONAL FOREST.

THE COORDINATES SHOWN ARE BASED ON ADOT A.L.I.S.S. DATA.

VICINITY MAP

SCALE: 1" = 1000'

Click here for US 191 Index

REVISIONS			
C.O. NO.	DATE	BY	DESCRIPTION

DRAWING NO.	D-6-T-130
HARD COPY	
DRAWN/DATE	J.R./D.B. MAR '92
CHECKED/DATE	J. HAVINS MAR '92
Greiner	Phoenix, Az. (602) 275-5400
ROUTE	U.S. 666
LOCATION	MORENCI - ALPINE

ARIZONA DEPARTMENT OF TRANSPORTATION
HIGHWAYS DIVISION
RIGHT OF WAY PLANS SERVICES

HIGHWAY: SAFFORD-SPRINGERVILLE

PROJECT NO. F-051-2-710

REGISTERED LAND SURVEYOR ROBERT J. PECHA ARIZONA, U.S.A.

SHEET 12 OF 68

TRACS NO. 666 GF 174 H2849 14R

OF

•••••DGN•SPECIFICATION••••• VIEW NAME:

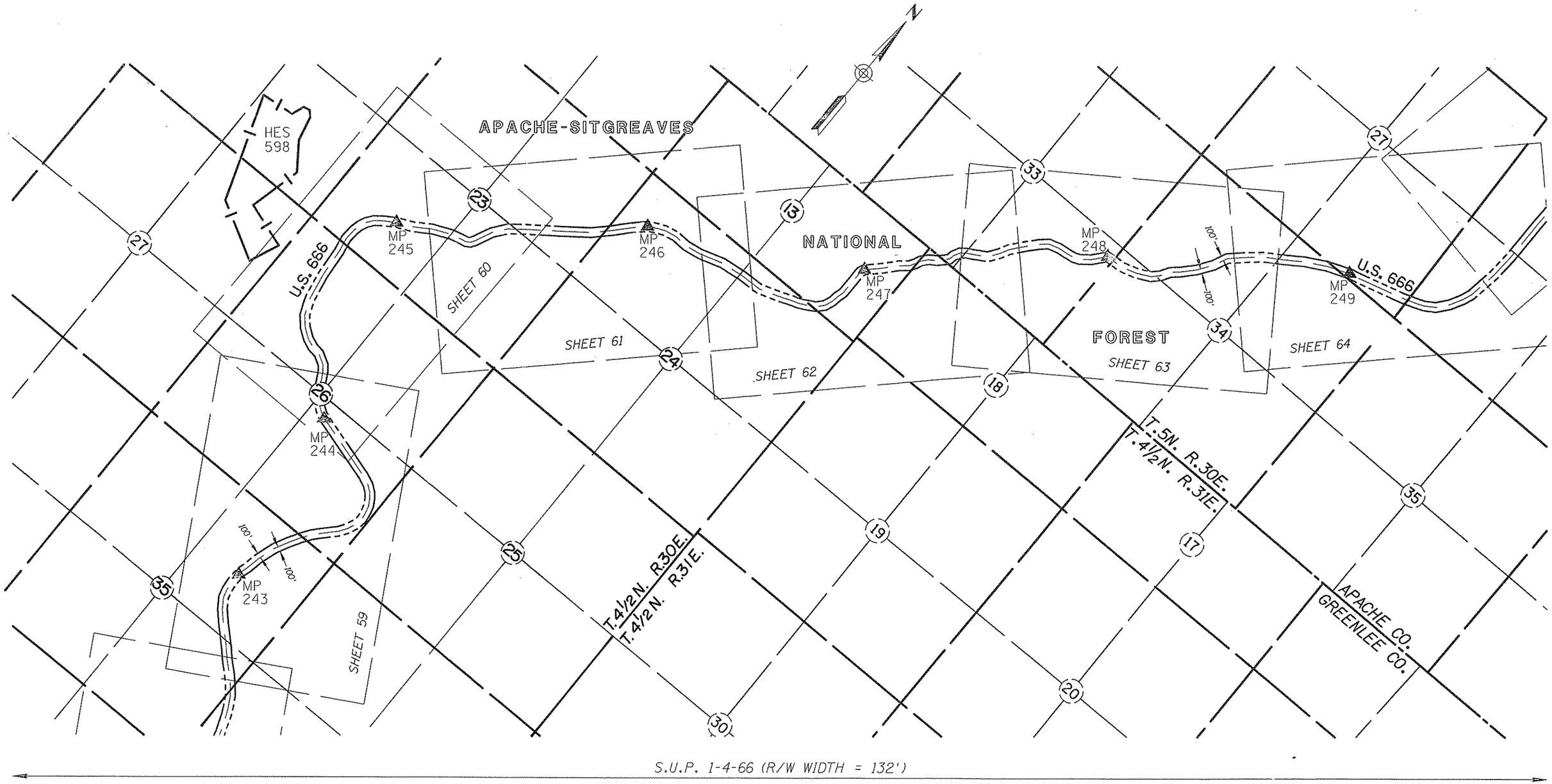

APPROXIMATE STATE PLANE GRID COORDINATES FOR MILE POST MARKERS

	Northing	Easting
MP 243	997272	791610
MP 244	1000899	790894
MP 245	1004984	789439
MP 246	1008292	793481
MP 247	1010529	797531
MP 248	1014006	801229
MP 249	1017001	805337

NOTE: THESE PLANS ARE FOR THE EXPRESS PURPOSE OF ACQUIRING A HIGHWAY EASEMENT DEED THRU THE APACHE-SITGREAVES NATIONAL FOREST.

THE COORDINATES SHOWN ARE BASED ON ADOT A.L.I.S.S. DATA.

VICINITY MAP

SCALE: 1" = 1000'

Click here for US 191 Index

REVISIONS			
C.O. NO.	DATE	BY	DESCRIPTION

DRAWING NO.	D-6-T-130
HARD COPY	
DRAWN/DATE	J.R./D.B. MAR '92
CHECKED/DATE	J. HAVINS MAR '92
Greiner	Phoenix, Az. (602) 275-5400
ROUTE	U.S. 666
LOCATION	MORENCI - ALPINE

ARIZONA DEPARTMENT OF TRANSPORTATION
HIGHWAYS DIVISION
RIGHT OF WAY PLANS SERVICES

HIGHWAY: SAFFORD-SPRINGERVILLE
PROJECT NO. F-051-2-710

REGISTERED LAND SURVEYOR 21080 ROBERT J. PECHA ARIZONA, U.S.A.

SHEET 13 OF 68

TRACS NO. 666 GE 174 H2849 14R

___ OF ___

*****DGN*SPECIFICATION***** VIEW NAME:
*****SYSTIME*

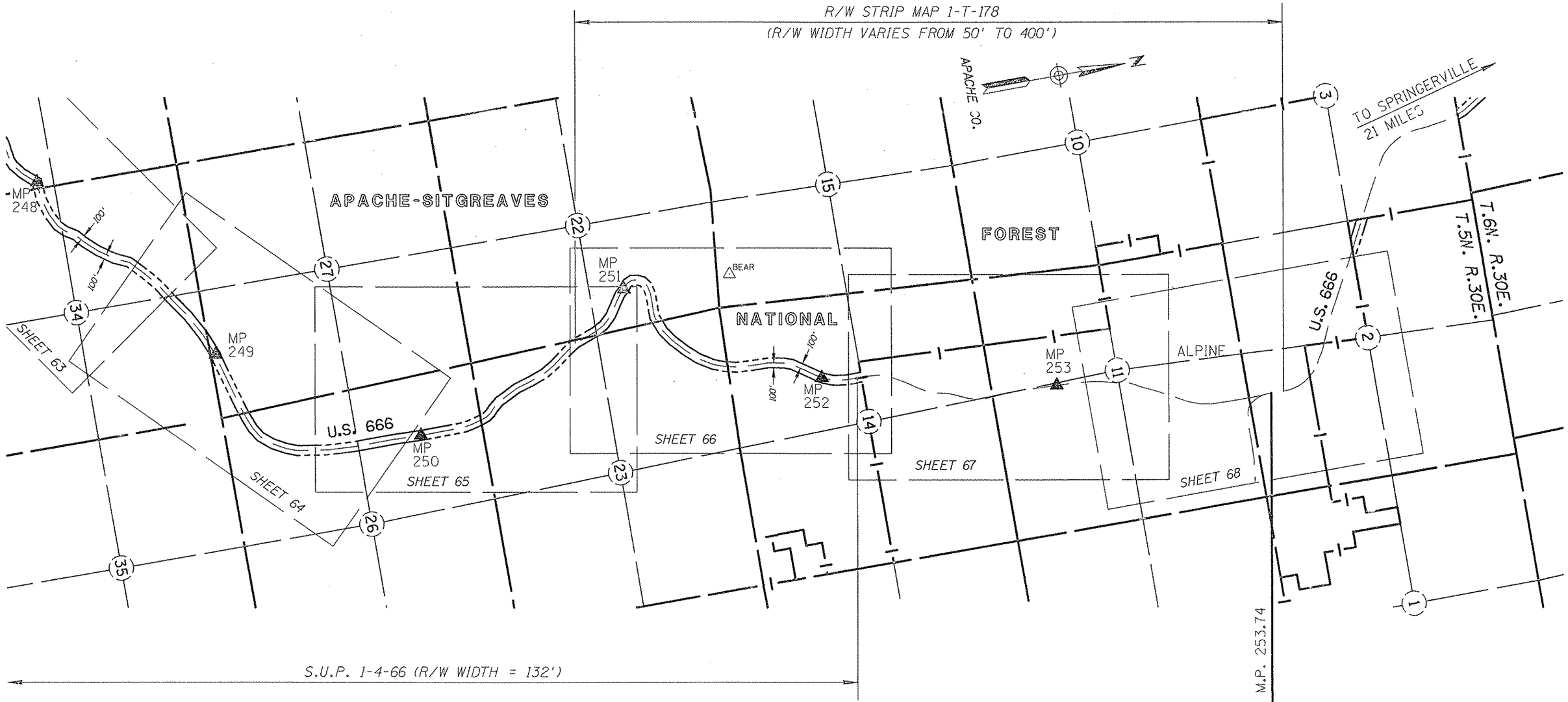

Click here for US 191 Index

APPROXIMATE STATE PLANE GRID COORDINATES FOR MILE POST MARKERS

	Northing	Easting
MP 248	1014006	801229
MP 249	1017001	805337
MP 250	1020846	807688
MP 251	1025478	805477
MP 252	1029175	807963
MP 253	1033908	808954

SHEET 35

NOTE: THESE PLANS ARE FOR THE EXPRESS PURPOSE OF ACQUIRING A HIGHWAY EASEMENT DEED THRU THE APACHE-SITGREAVES NATIONAL FOREST.

THE COORDINATES SHOWN ARE BASED ON ADOT A.L.I.S.S. DATA.

VICINITY MAP

SCALE: 1" = 1000'

REVISIONS			
C.O. NO.	DATE	BY	DESCRIPTION

DRAWING NO.	D-6-T-130	ARIZONA DEPARTMENT OF TRANSPORTATION HIGHWAYS DIVISION RIGHT OF WAY PLANS SERVICES
HARD COPY		
DRAWN/DATE	J.R./D.B. MAR '92	
CHECKED/DATE	J. HAVINS MAR '92	HIGHWAY SAFFORD-SPRINGERVILLE
Greiner	Phoenix, Az. (602) 275-5400	PROJECT NO. F-051-2-710
ROUTE U.S. 666	LOCATION MORENCI - ALPINE	SHEET 14 OF 68

TRACS NO. 666 GE 174 H2849 14R

OF

*****DGN*SPECIFICATION*****
*****SYSTIME*****
VIEW NAME:

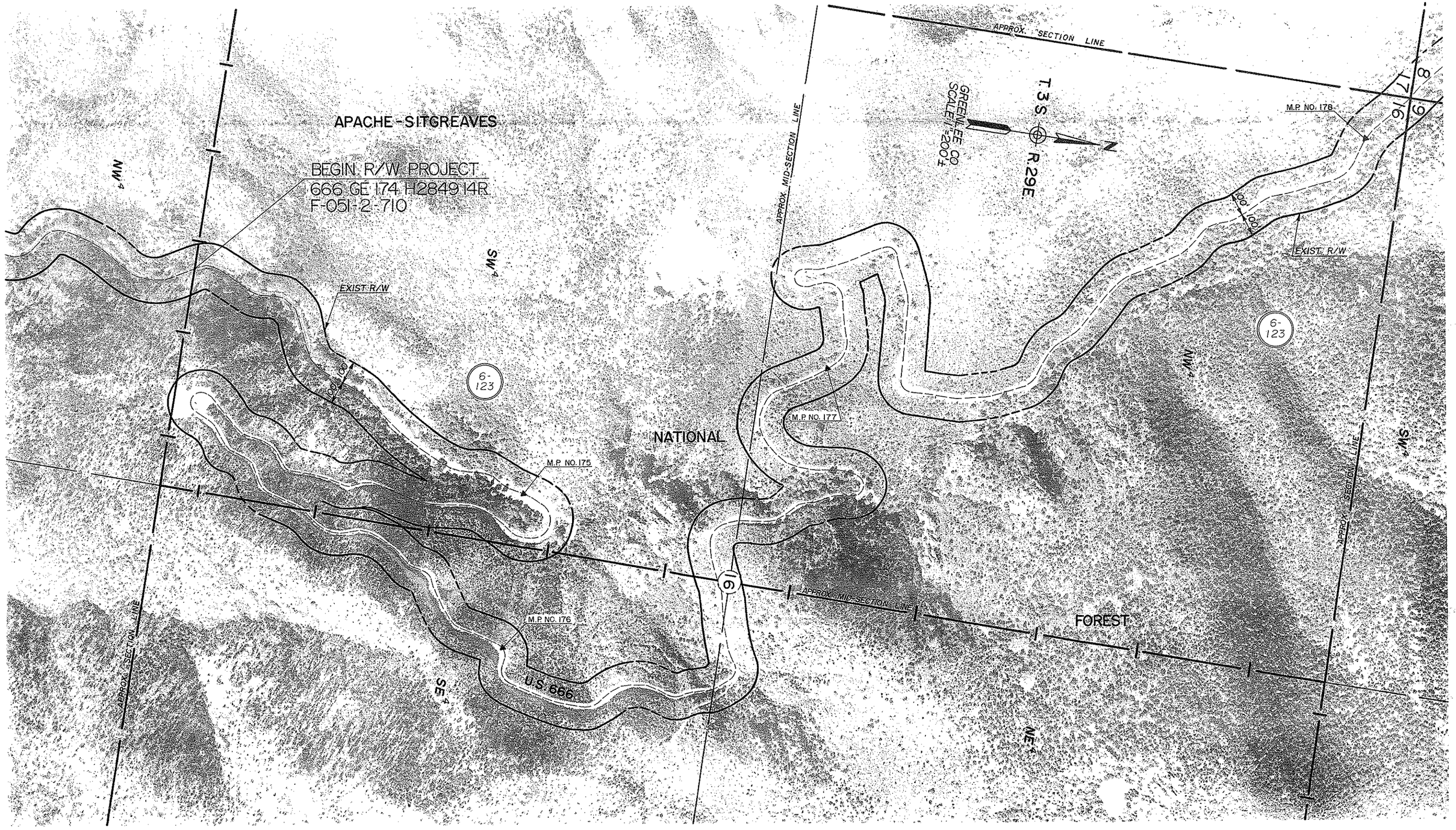

NOTE: THESE PLANS ARE FOR THE EXPRESS PURPOSE OF ACQUIRING A HIGHWAY EASEMENT DEED THRU THE APACHE-SITGREAVES NATIONAL FOREST

Click here for US 191 Index

REVISIONS

DRAWING NO.	D-6-T-130
HARD COPY	
DRAWN DATE	CIR MAR '92
CHECKED DATE	J.HAVINS MAR '92

GREINER PHOENIX, AZ 602-275-5400

ARIZONA DEPARTMENT OF TRANSPORTATION
HIGHWAYS DIVISION
RIGHT OF WAY PLANS SERVICES

HIGHWAY: SAFFORD-SPRINGERVILLE

PROJECT NO. F-051-2-710

ROUTE: U.S. 666 LOCATION: MORENCI - ALPINE

SHEET 15 OF 68

TRACS. NO. 666 GE 174 | H2849 | 14R

OF

REF: JOB NO. 2983 FLIGHT 6 EXP. 3 DATE 8-24-90

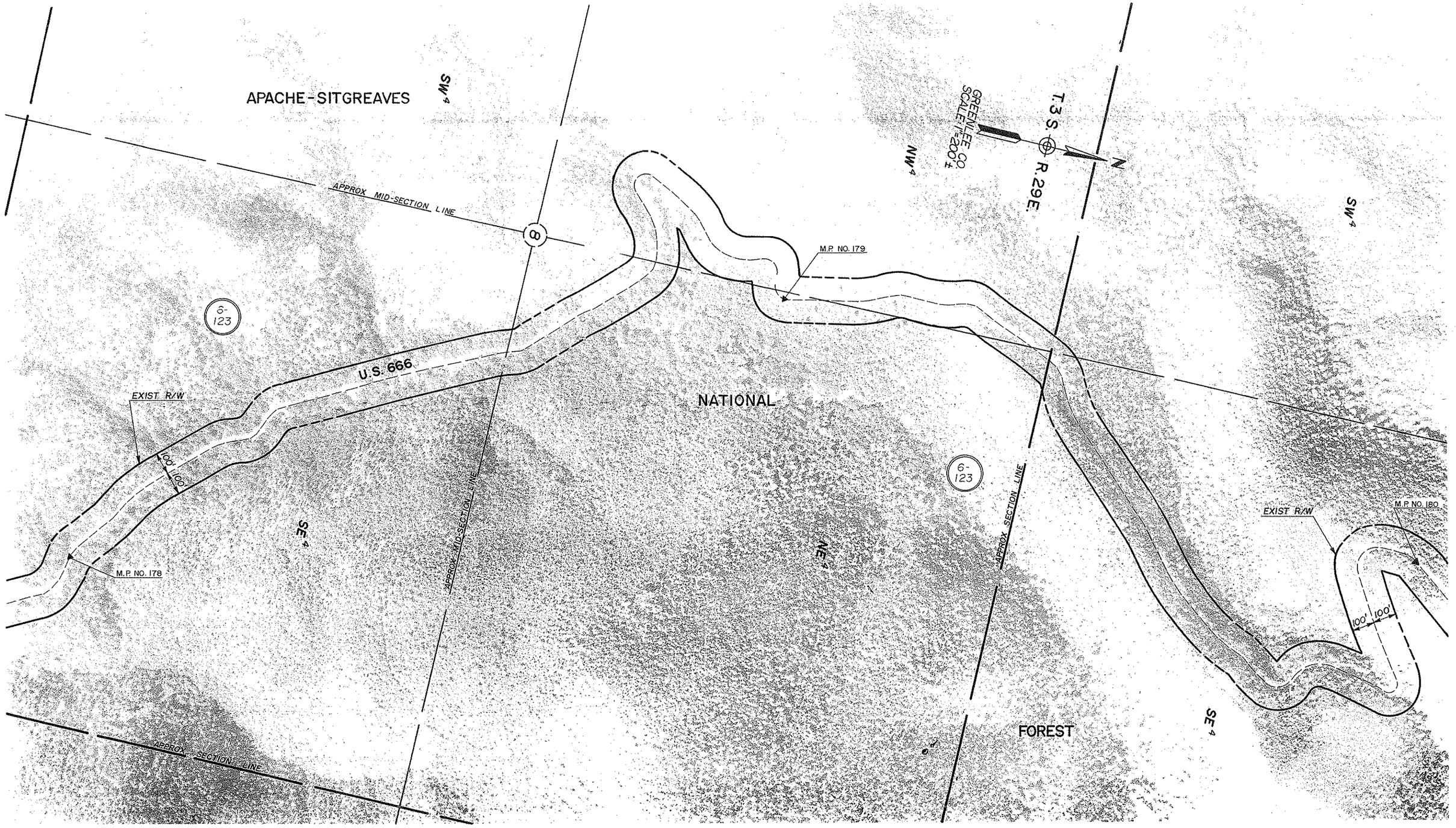

NOTE: THESE PLANS ARE FOR THE EXPRESS PURPOSE OF ACQUIRING A HIGHWAY EASEMENT DEED THRU THE APACHE-SITGREAVES NATIONAL FOREST

Click here for US 191 Index

REVISIONS			
C.O. NO.	DATE	BY	DESCRIPTION

DRAWING NO.	D-6-T-130	ARIZONA DEPARTMENT OF TRANSPORTATION HIGHWAYS DIVISION RIGHT OF WAY PLANS SERVICES
HARD COPY		
DRAWN DATE	CIR MAR '92	
CHECKED DATE	J.HAVINS MAR '92	HIGHWAY SAFFORD-SPRINGERVILLE
GREINER	PHOENIX, AZ 602-275-5400	PROJECT NO. F-051-2-710
ROUTE U.S. 666	LOCATION MORENCI - ALPINE	SHEET 16 OF 68

TRACS. NO. 666 GE 174 | H2849 | 14R

OF

REF: JOB NO. 2983 FLIGHT 6 EXP. 5 DATE 8-24-90

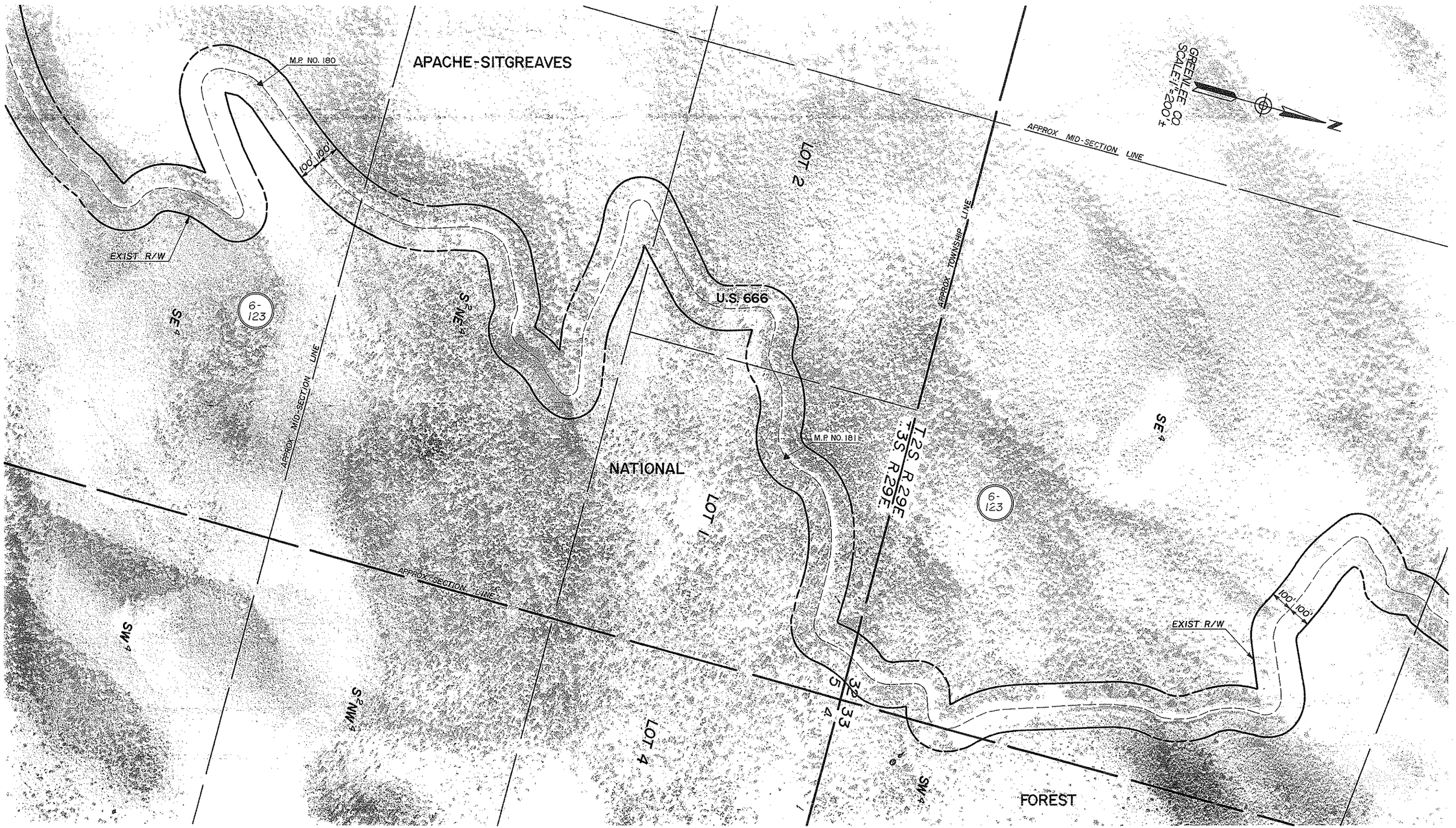

NOTE: THESE PLANS ARE FOR THE EXPRESS PURPOSE OF ACQUIRING A HIGHWAY EASEMENT DEED THRU THE APACHE-SITGREAVES NATIONAL FOREST

Click here for US 191 Index

DRAWING NO.	D-6-T-130	ARIZONA DEPARTMENT OF TRANSPORTATION HIGHWAYS DIVISION RIGHT OF WAY PLANS SERVICES	
HARD COPY			
DRAWN/DATE	CIR MAR '92		
CHECKED/DATE	J.HAVINS MAR '92	HIGHWAY	SAFFORD-SPRINGERVILLE
GREINER	PHOENIX, AZ 602-275-5400	PROJECT NO.	F-051-2-710
ROUTE	LOCATION		
U.S. 666	MORENCI - ALPINE		SHEET 17 OF 68

TRACS. NO. 666 GF 174 | H2849 | 14R | OF

JOB NO. 2983 FLIGHT 6 EXP. 6 DATE 8-24-90

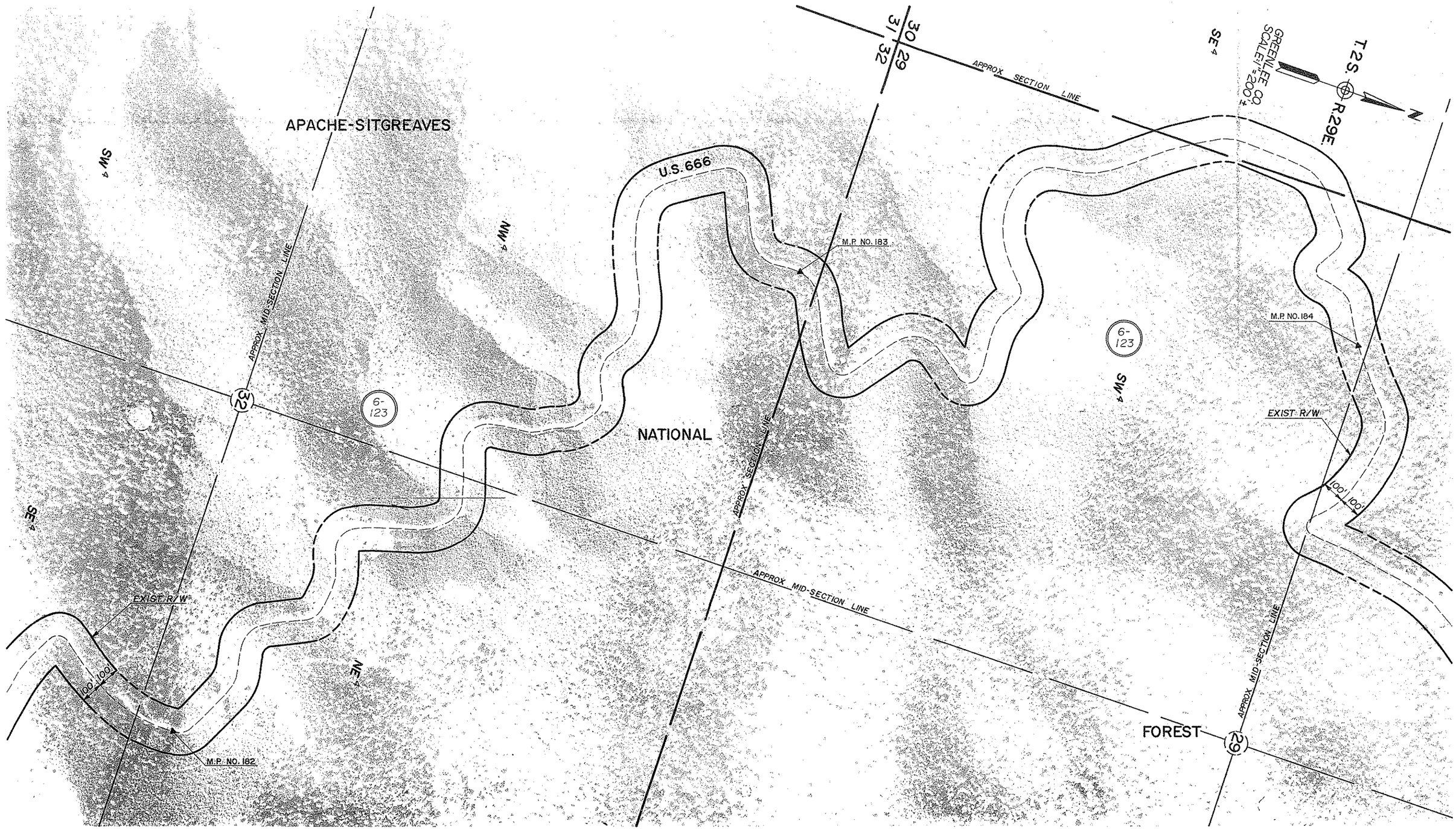

NOTE: THESE PLANS ARE FOR THE EXPRESS PURPOSE OF ACQUIRING A HIGHWAY EASEMENT DEED THRU THE APACHE-SITGREAVES NATIONAL FOREST

Click here for US 191 Index

REVISIONS		
NO.	DATE	DESCRIPTION

DRAWING NO.	D-6-T-130	ARIZONA DEPARTMENT OF TRANSPORTATION HIGHWAYS DIVISION RIGHT OF WAY PLANS SERVICES
HARD COPY		
DRAWN DATE	CIR MAR '92	
CHECKED DATE	J.HAVINS MAR '92	HIGHWAY: SAFFORD-SPRINGERVILLE
GREINER PHOENIX, AZ 602-275-5400		PROJECT NO. F-051-2-710
ROUTE U.S. 666	LOCATION MORENCI - ALPINE	SHEET 18 OF 68

REGISTERED LAND SURVEYOR 21080 ROBERT J. PECHA ARIZONA, U.S.A.

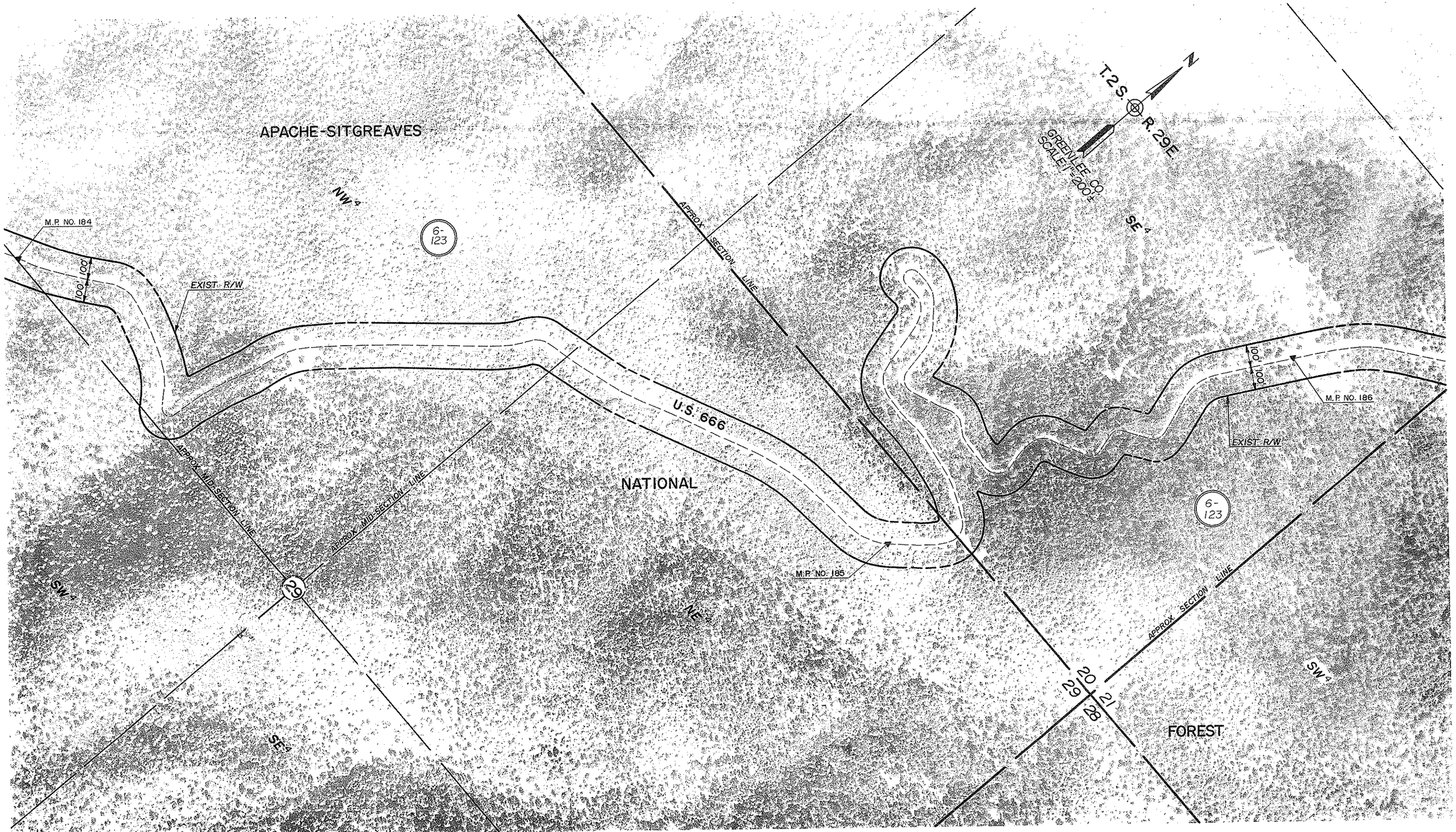

NOTE: THESE PLANS ARE FOR THE EXPRESS PURPOSE OF ACQUIRING A HIGHWAY EASEMENT DEED THRU THE APACHE-SITGREAVES NATIONAL FOREST

Click here for US 191 Index

REVISIONS			
C.O. NO.	DATE	BY	DESCRIPTION

DRAWING NO.	D-6-T-130	ARIZONA DEPARTMENT OF TRANSPORTATION HIGHWAYS DIVISION RIGHT OF WAY PLANS SERVICES
HARD COPY		
DRAWN DATE	CIR MAR '92	
CHECKED DATE	J.HAVINS MAR '92	HIGHWAY SAFFORD-SPRINGERVILLE
GREINER	PHOENIX, AZ 602-275-5400	PROJECT NO. F-051-2-710
ROUTE U.S. 666	LOCATION MORENCI - ALPINE	SHEET 19 OF 68

TRACS. NO. 666 GE 174 | H2849 | 14R

OF

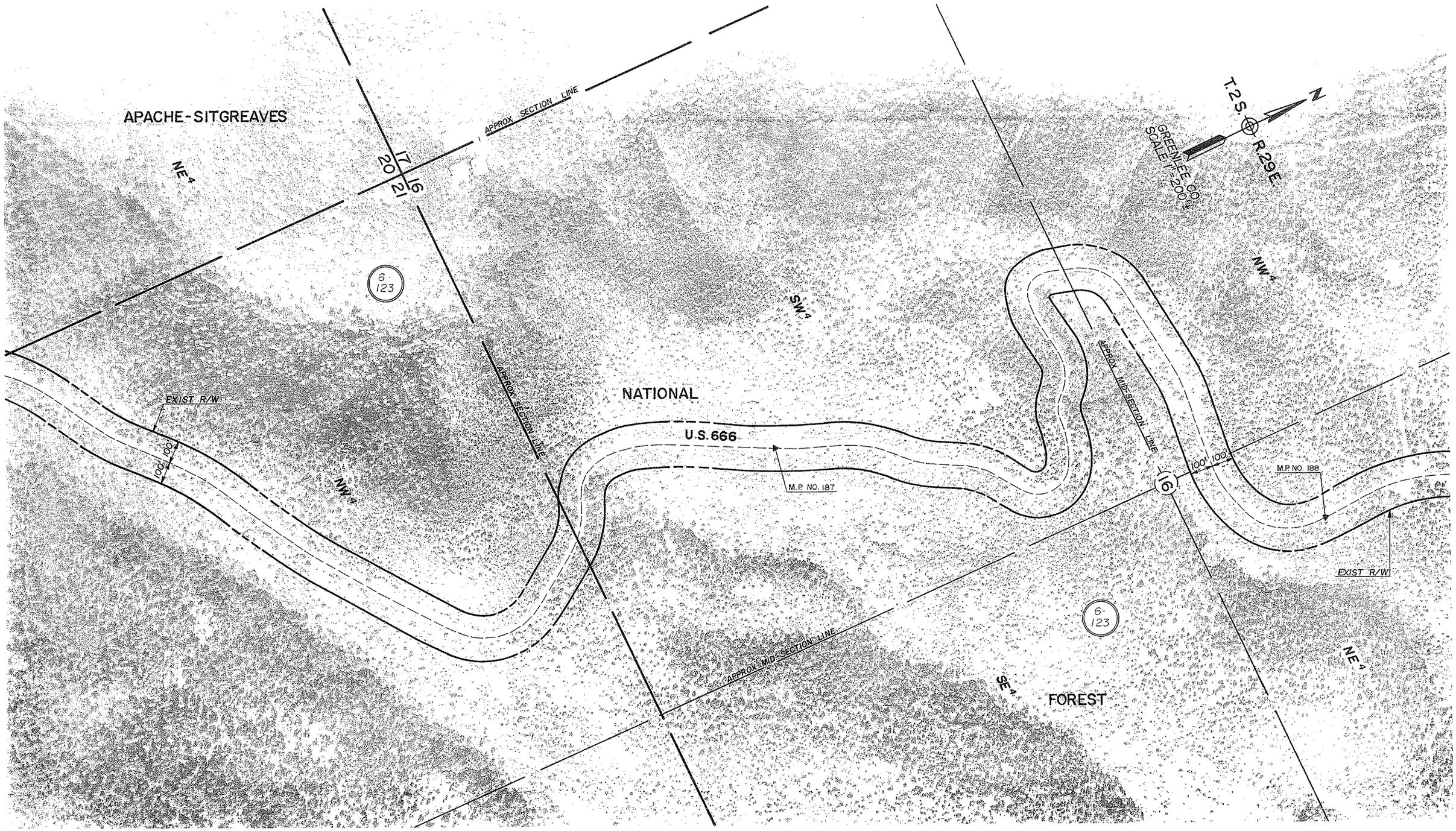

NOTE: THESE PLANS ARE FOR THE EXPRESS PURPOSE OF ACQUIRING A HIGHWAY EASEMENT DEED THRU THE APACHE-SITGREAVES NATIONAL FOREST

Click here for US 191 Index

DRAWING NO.	D-6-T-130	ARIZONA DEPARTMENT OF TRANSPORTATION HIGHWAYS DIVISION RIGHT OF WAY PLANS SERVICES	
HARD COPY			
DRAWN DATE	CIR MAR '92		
CHECKED DATE	J.HAVINS MAR '92	HIGHWAY	SAFFORD-SPRINGERVILLE
GREINER	PHOENIX, AZ 602-275-5400	PROJECT NO.	F-051-2-710
ROUTE	U.S. 666	LOCATION	MORENCI - ALPINE

REGISTERED LAND SURVEYOR ROBERT J. PECHA ARIZONA, U.S.A.

SHEET 20 OF 68

TRACS. NO. 666 GE 174 | H2849 | 14R | OF

REF: JOB NO. 2983 FLIGHT 7 EXP. 4 DATE 8-24-90

NOTE: THESE PLANS ARE FOR THE EXPRESS PURPOSE OF ACQUIRING A HIGHWAY EASEMENT DEED THRU THE APACHE-SITGREAVES NATIONAL FOREST

Click here for US 191 Index

REVISIONS			
C.C. NO.	DATE	BY	DESCRIPTION

DRAWING NO.	D-6-T-130	ARIZONA DEPARTMENT OF TRANSPORTATION HIGHWAYS DIVISION RIGHT OF WAY PLANS SERVICES
HARD COPY		
DRAWN DATE	CIR MAR '92	
CHECKED DATE	J.HAVINS MAR '92	HIGHWAY SAFFORD-SPRINGERVILLE
GREINER	PHOENIX, AZ 602-275-5400	PROJECT NO. F-051-2-710
ROUTE U.S. 666	LOCATION MORENCI - ALPINE	SHEET 21 OF 68

TRACS. NO. 666 GE 174 | H2849 | 14R | OF

REGISTERED LAND SURVEYOR 21080 ROBERT J. PECHA ARIZONA, U.S.A.

REF: JOB NO. 2983 FLIGHT 7 EXP. 7 DATE 8-24-90



NOTE: THESE PLANS ARE FOR THE EXPRESS PURPOSE OF ACQUIRING A HIGHWAY EASEMENT DEED THRU THE APACHE-SITGREAVES NATIONAL FOREST

Click here for US 191 Index

DRAWING NO.	D-6-T-130	ARIZONA DEPARTMENT OF TRANSPORTATION HIGHWAYS DIVISION RIGHT OF WAY PLANS SERVICES
HARD COPY		
DRAWN/DATE	CIR MAR '92	
CHECKED/DATE	J.HAVINS MAR '92	HIGHWAY SAFFORD-SPRINGERVILLE
GREINER	PHOENIX, AZ 602-275-5400	PROJECT NO. F-051-2-710
ROUTE U.S. 666	LOCATION MORENCI - ALPINE	SHEET 22 OF 68

REGISTERED LAND SURVEYOR ARIZONA U.S.A. 21080 ROBERT I. PECHA Date Signed 11-25-90

TRACS. NO. 666 GE 174 | H2849 | 14R | OF

HTF: JOB NO. 2983 FLIGHT 7 EXP. 8 DATE 8-24-90

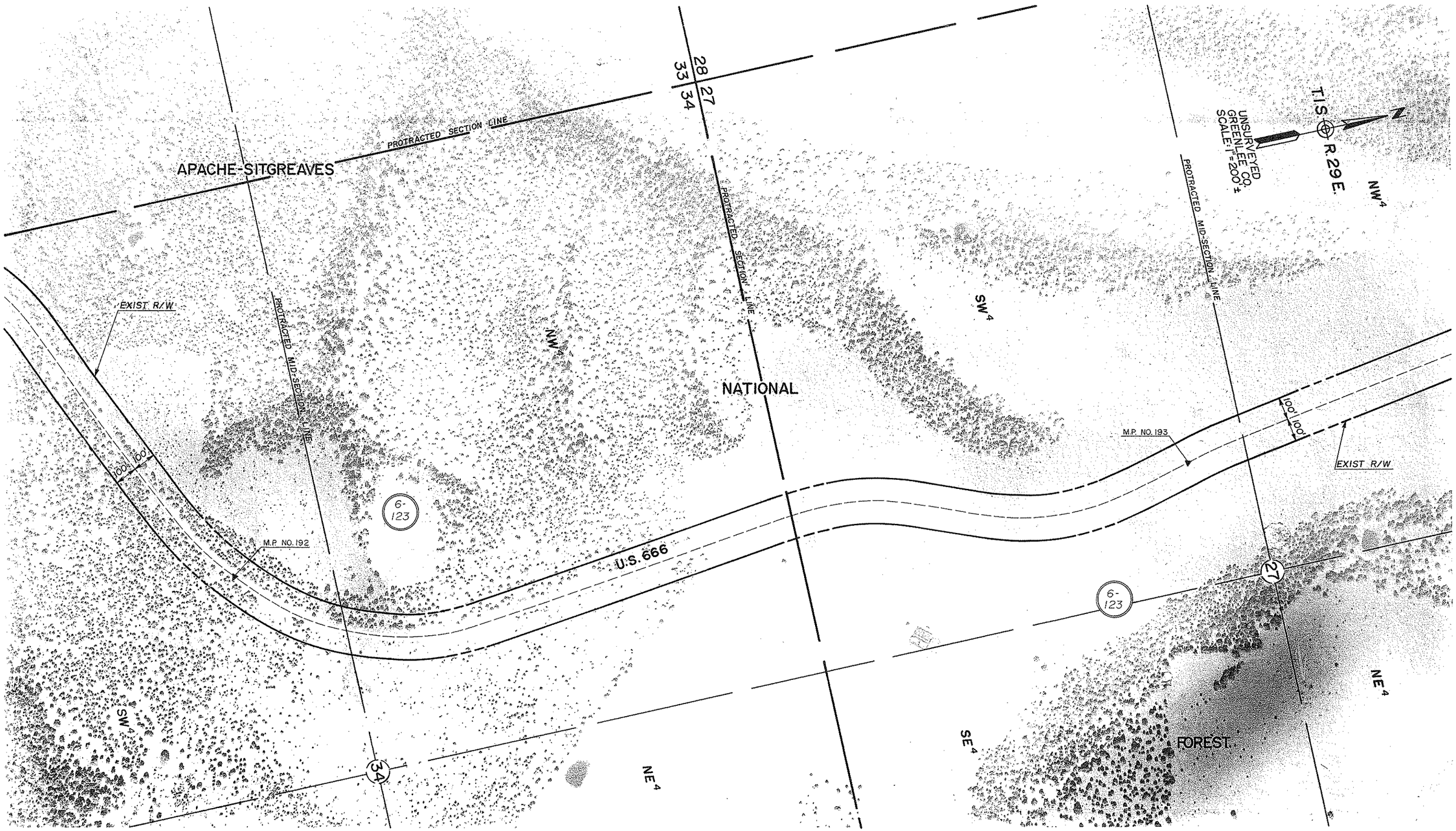

NOTE: THESE PLANS ARE FOR THE EXPRESS PURPOSE OF ACQUIRING A HIGHWAY EASEMENT DEED THRU THE APACHE-SITGREAVES NATIONAL FOREST

Click here for US 191 Index

DRAWING NO.	D-6-T-130	ARIZONA DEPARTMENT OF TRANSPORTATION HIGHWAYS DIVISION RIGHT OF WAY PLANS SERVICES
HARD COPY		
DRAWN DATE	CIR MAR '92	
CHECKED DATE	J.HAVINS MAR '92	HIGHWAY SAFFORD-SPRINGERVILLE
GREINER	PHOENIX, AZ 602-275-5400	PROJECT NO. F-051-2-710
ROUTE U.S. 666	LOCATION MORENCI - ALPINE	SHEET 23 OF 68

REGISTERED LAND SURVEYOR 21080 ROBERT J. PECHA ARIZONA, U.S.A.

TRACS. NO. 666 GE 174 | H2849 | 14R | OF

MFG. JOB NO. 2983 FLIGHT 7 EXP. 9 DATE 8-24-90

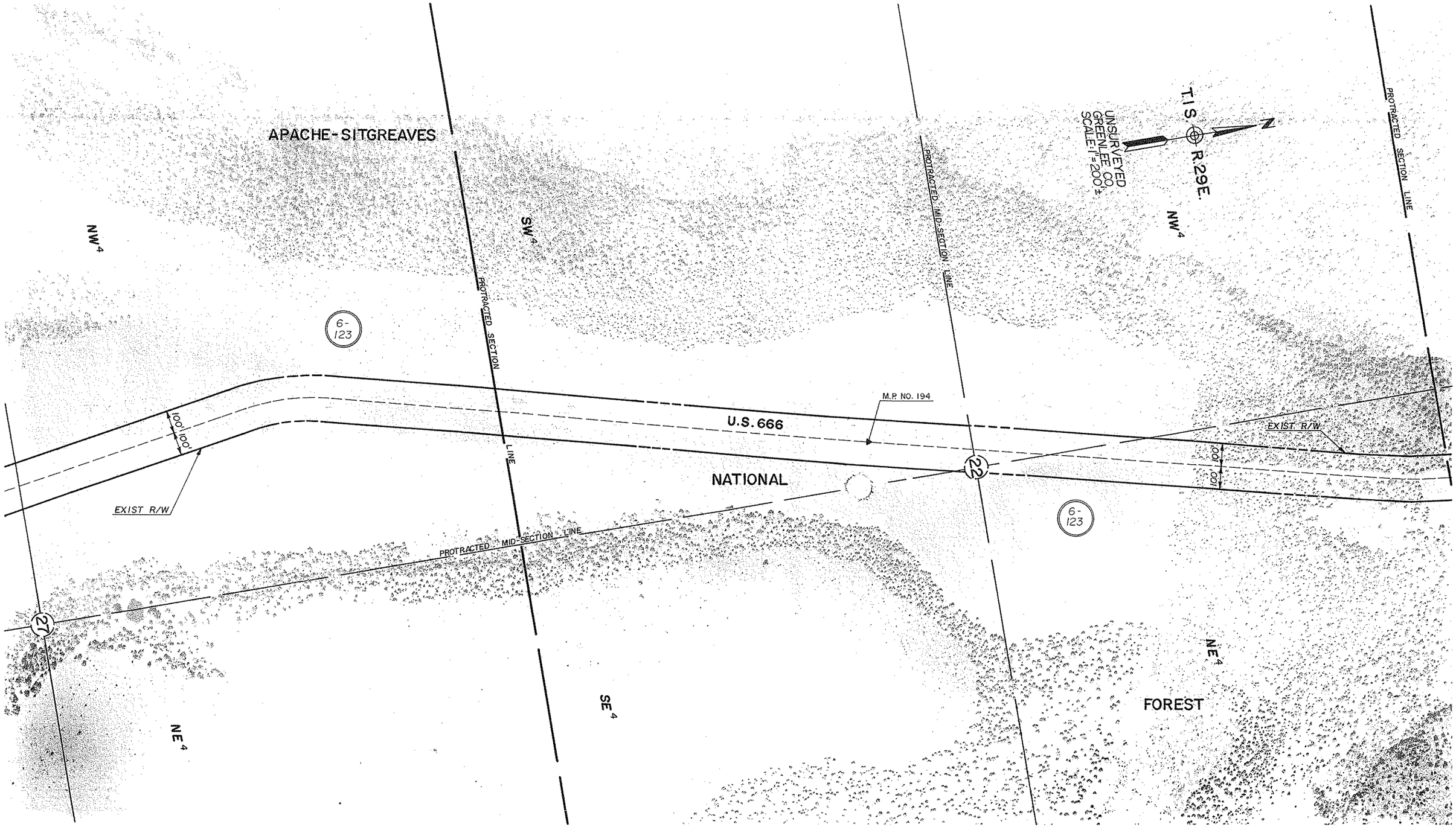

NOTE: THESE PLANS ARE FOR THE EXPRESS PURPOSE OF ACQUIRING A HIGHWAY EASEMENT DEED THRU THE APACHE-SITGREAVES NATIONAL FOREST

Click here for US 191 Index

REVISIONS			
C.O. NO.	DATE	BY	DESCRIPTION

DRAWING NO.	D-6-T-130	ARIZONA DEPARTMENT OF TRANSPORTATION HIGHWAYS DIVISION RIGHT OF WAY PLANS SERVICES
HARD COPY		
DRAWN DATE	CIR MAR '92	
CHECKED DATE	J.HAVINS MAR '92	HIGHWAY SAFFORD-SPRINGERVILLE
GREINER	PHOENIX, AZ 602-275-5400	PROJECT NO. F-051-2-710
ROUTE U.S. 666	LOCATION MORENCI - ALPINE	SHEET 24 OF 68

TRACS. NO. 666 GE 174 | H2849 | 14R | OF

REF: JOB NO. 2983 FLIGHT 7 EXP. 11 DATE 8-24-90

NOTE: THESE PLANS ARE FOR THE EXPRESS PURPOSE OF ACQUIRING A HIGHWAY EASEMENT DEED THRU THE APACHE-SITGREAVES NATIONAL FOREST

Click here for US 191 Index

REVISIONS			
C.O. NO.	DATE	BY	DESCRIPTION

DRAWING NO.	D-6-T-130	ARIZONA DEPARTMENT OF TRANSPORTATION HIGHWAYS DIVISION RIGHT OF WAY PLANS SERVICES
HARD COPY		
DRAWN/DATE	CIR MAR '92	
CHECKED/DATE	J.HAVINS MAR '92	HIGHWAY SAFFORD-SPRINGERVILLE
GREINER	PHOENIX, AZ 602-275-5400	PROJECT NO. F-051-2-710
ROUTE U.S. 666	LOCATION MORENCI - ALPINE	SHEET 25 OF 68

TRACS. NO. 666 GE 174 | H2849 | 14R | OF

FLIGHT 7 EXP. 12 DATE 8-24-90

NOTE: THESE PLANS ARE FOR THE EXPRESS PURPOSE OF ACQUIRING A HIGHWAY EASEMENT DEED THRU THE APACHE-SITGREAVES NATIONAL FOREST

Click here for US 191 Index

DRAWING NO.	D-6-T-130	ARIZONA DEPARTMENT OF TRANSPORTATION HIGHWAYS DIVISION RIGHT OF WAY PLANS SERVICES	
DRAWN DATE	CIR MAR '92		
CHECKED DATE	J.HAVINS MAR '92		
GREINER	PHOENIX, AZ 602-275-5400	HIGHWAY	SAFFORD-SPRINGERVILLE
		PROJECT NO.	F-051-2-710
ROUTE	U.S. 666	LOCATION	MORENCI - ALPINE

SHEET 26 OF 68

TRACS. NO. 666 GE 174 | H2849 | 14R | OF

PFF: JOB NO. 2983 FLIGHT 7 EXP. 14 DATE 8-24-90

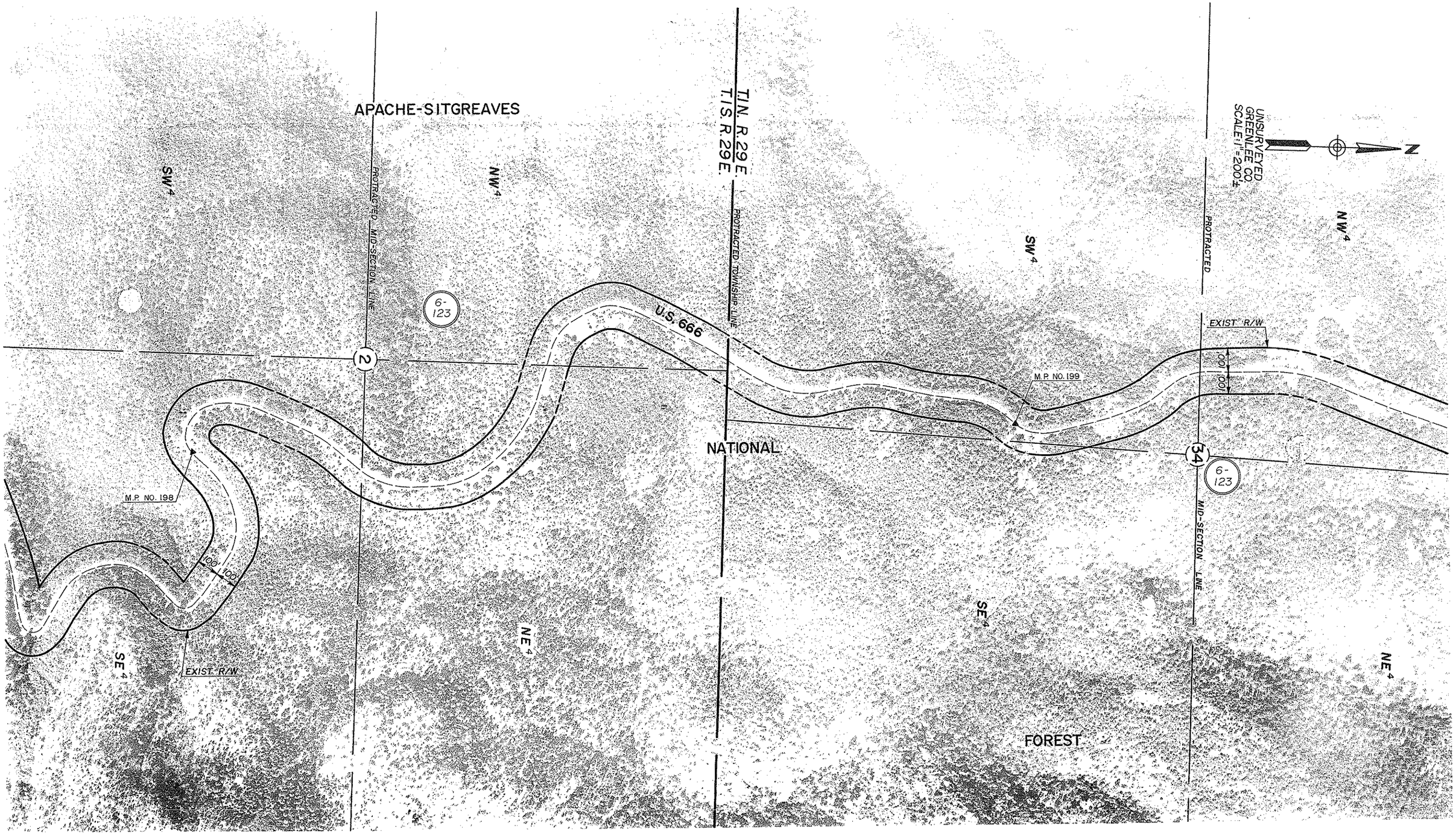

NOTE: THESE PLANS ARE FOR THE EXPRESS PURPOSE OF ACQUIRING A HIGHWAY EASEMENT DEED THRU THE APACHE-SITGREAVES NATIONAL FOREST

Click here for US 191 Index

REVISIONS			
C.O. NO.	DATE	BY	DESCRIPTION

DRAWING NO.	D-6-T-130	ARIZONA DEPARTMENT OF TRANSPORTATION HIGHWAYS DIVISION RIGHT OF WAY PLANS SERVICES
HARD COPY		
DRAWN/DATE	CIR MAR '92	
CHECKED/DATE	J.HAVINS MAR '92	HIGHWAY SAFFORD-SPRINGERVILLE
GREINER	PHOENIX, AZ 602-275-5400	PROJECT NO. F-051-2-710
ROUTE U.S. 666	LOCATION MORENCI - ALPINE	SHEET 27 OF 68

TRACS. NO. 666 GE 174 | H2849 | 14R

OF

REF: JOB NO. 2983 FLIGHT 7 EXP. 15 DATE 8-24-90

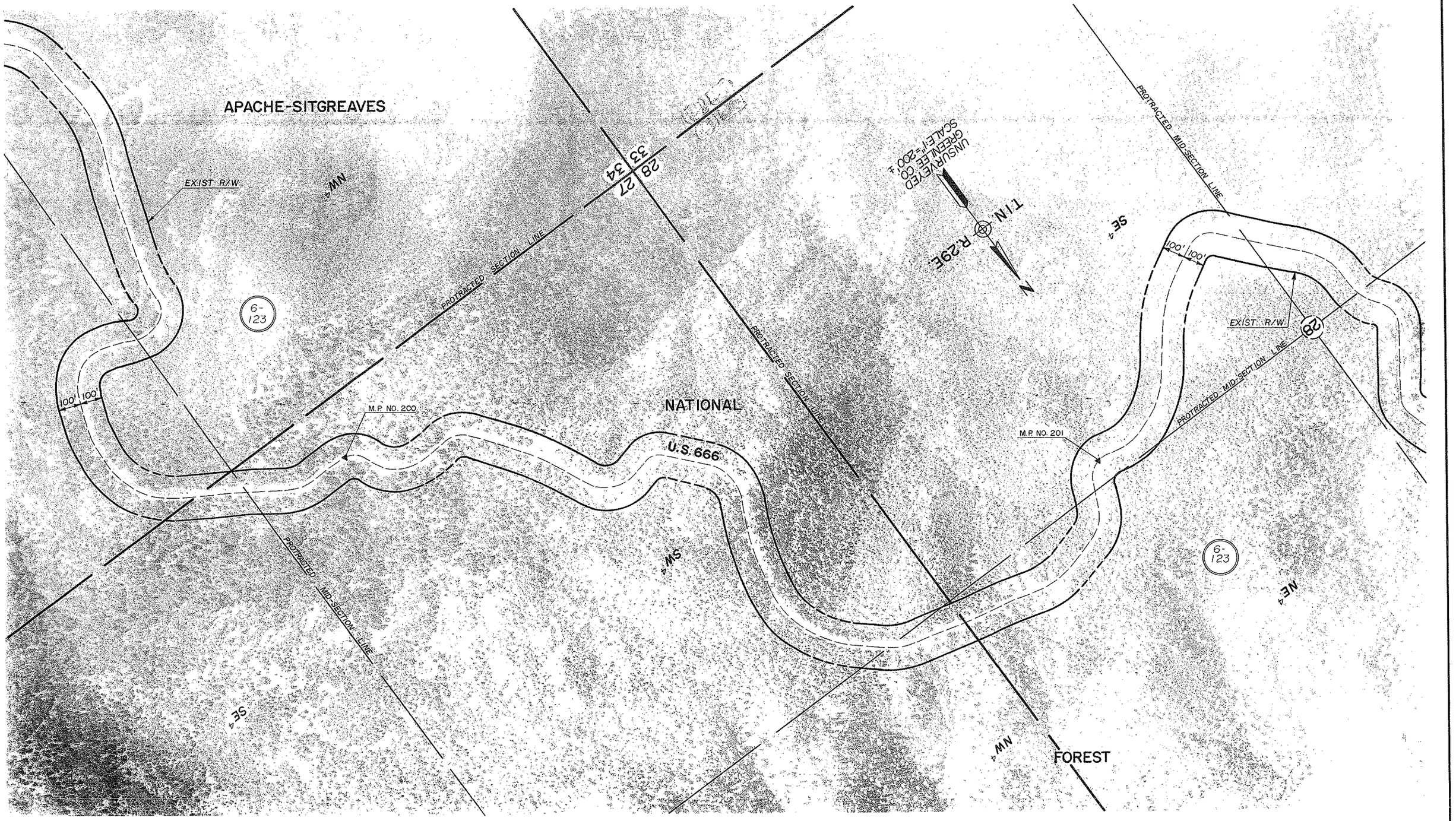

NOTE: THESE PLANS ARE FOR THE EXPRESS PURPOSE OF ACQUIRING A HIGHWAY EASEMENT DEED THRU THE APACHE-SITGREAVES NATIONAL FOREST

Click here for US 191 Index

REVISIONS			
SHEET	DATE	BY	DESCRIPTION

DRAWING NO.	D-6-T-130	ARIZONA DEPARTMENT OF TRANSPORTATION HIGHWAYS DIVISION RIGHT OF WAY PLANS SERVICES
HARD COPY		
DRAWN DATE	CIR MAR '92	
CHECKED DATE	J.HAVINS MAR '92	
GREINER	PHOENIX, AZ 602-275-5400	HIGHWAY: SAFFORD-SPRINGERVILLE
		PROJECT NO. F-051-2-710
ROUTE U.S. 666	LOCATION MORENCI - ALPINE	SHEET 28 OF 68

REGISTERED LAND SURVEYOR 21680 ROBERT J. PECHA ARIZONA, U.S.A.

TRACS. NO. 666 GE 174 | H2849 | 14R | OF

JOB NO. 2983 FLIGHT 8 TYP. 2 8-24-90



NOTE: THESE PLANS ARE FOR THE EXPRESS PURPOSE OF ACQUIRING A HIGHWAY EASEMENT DEED THRU THE APACHE-SITGREAVES NATIONAL FOREST

Click here for US 191 Index

REVISIONS			
C.O. NO.	DATE	BY	DESCRIPTION

DRAWING NO.	D-6-T-130	ARIZONA DEPARTMENT OF TRANSPORTATION HIGHWAYS DIVISION RIGHT OF WAY PLANS SERVICES	
ART COPY			
DRAWN DATE	CIR MAR '92		
CHECKED DATE	J.HAVINS MAR '92	HIGHWAY	SAFFORD-SPRINGERVILLE
GREINER	PHOENIX, AZ 602-275-5400	PROJECT NO.	F-051-2-710
ROUTE U.S. 666	LOCATION MORENCI - ALPINE		

REGISTERED LAND SURVEYOR ROBERT J. PECHA ARIZONA, U.S.A.

SHEET 29 OF 68

TRACS. NO. 666 GE 174 | H2849 | 14R

OF

JOB NO. 2983 FLIGHT 8 EXP. 3 DATE 8-24-90

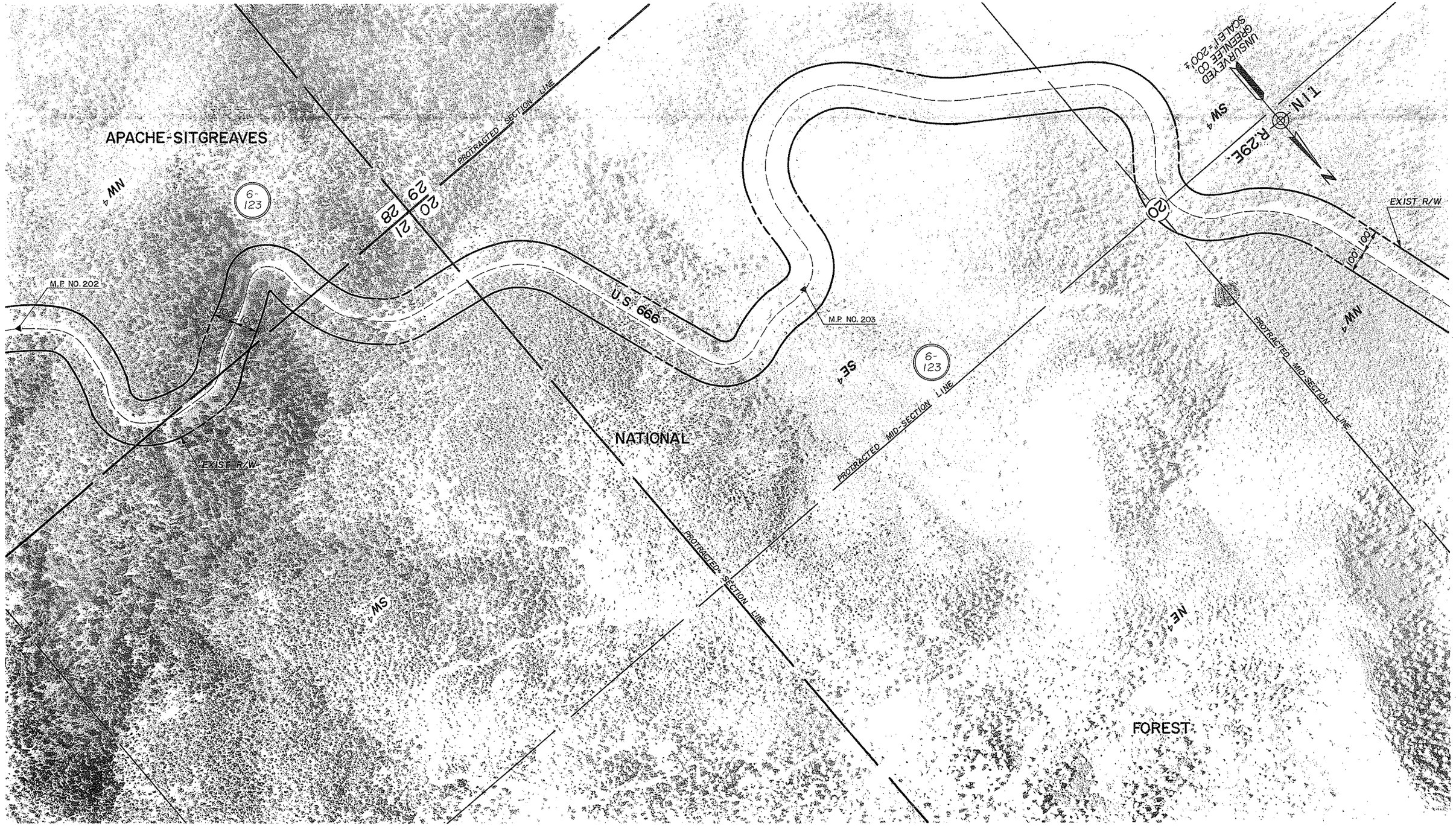

NOTE: THESE PLANS ARE FOR THE EXPRESS PURPOSE OF ACQUIRING A HIGHWAY EASEMENT DEED THRU THE APACHE-SITGREAVES NATIONAL FOREST

Click here for US 191 Index

REVISIONS			
C.C. NO.	DATE	BY	DESCRIPTION

DRAWING NO.	D-6-T-130	ARIZONA DEPARTMENT OF TRANSPORTATION HIGHWAYS DIVISION RIGHT OF WAY PLANS SERVICES
HARD COPY		
DRAWN DATE	CIR MAR '92	
CHECKED DATE	J.HAVINS MAR '92	
GREINER	PHOENIX, AZ 602-275-5400	HIGHWAY SAFFORD-SPRINGERVILLE
		PROJECT NO. F-051-2-710
ROUTE U.S. 666	LOCATION MORENCI - ALPINE	

REGISTERED PROFESSIONAL ENGINEER (CIVIL) ROBERT J. PECHA ARIZONA, U.S.A.

SHEET 30 OF 68

TRACS. NO. 666 GE 174 | H2849 | 14R

OF

JOB NO. 2983 FLIGHT 8 EXP. 4 DATE 8-24-90

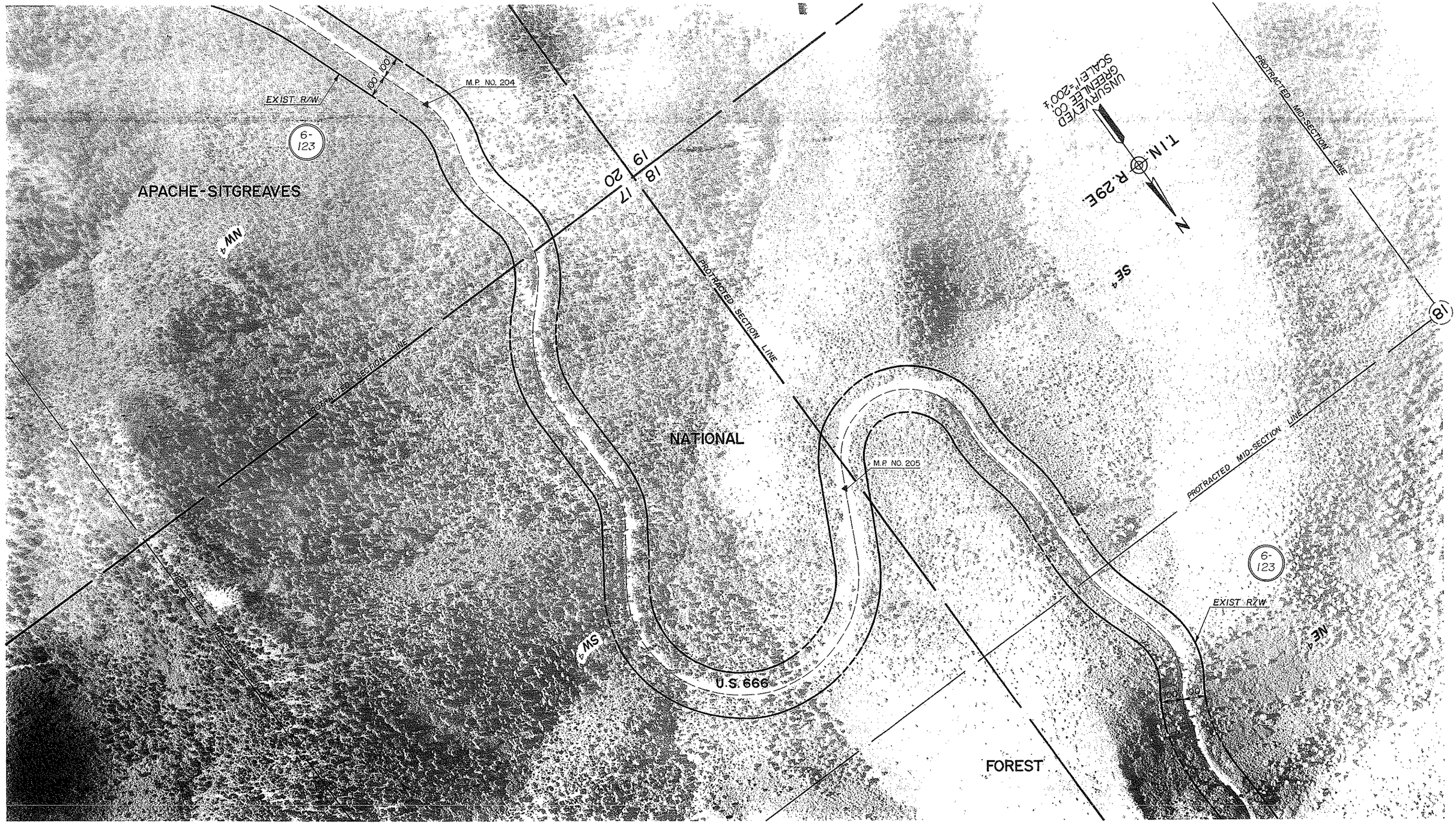

NOTE: THESE PLANS ARE FOR THE EXPRESS PURPOSE OF ACQUIRING A HIGHWAY EASEMENT DEED THRU THE APACHE-SITGREAVES NATIONAL FOREST

Click here for US 191 Index

DRAWING NO.	D-6-T-130	ARIZONA DEPARTMENT OF TRANSPORTATION HIGHWAYS DIVISION RIGHT OF WAY PLANS SERVICES
HARD COPY		
DRAWN DATE	CIR MAR '92	
CHECKED DATE	J.HAVINS MAR '92	HIGHWAY SAFFORD-SPRINGERVILLE
GREINER	PHOENIX, AZ 602-275-5400	PROJECT NO. F-051-2-710
ROUTE U.S. 666	LOCATION MORENCI - ALPINE	SHEET 31 OF 68

TRACS. NO. 666 GE 174 | H2849 | 14R | OF

REF: JOB NO. 2983 FLIGHT 8 EXP. 6 DATE 8-24-90



NOTE: THESE PLANS ARE FOR THE EXPRESS PURPOSE OF ACQUIRING A HIGHWAY EASEMENT DEED THRU THE APACHE-SITGREAVES NATIONAL FOREST

NOTE: M.P. NO. 207 WAS NOT LISTED WITH THE ADOT A.L.I.S.S. DATA

Click here for US 191 Index

DRAWING NO.	D-6-T-130	ARIZONA DEPARTMENT OF TRANSPORTATION HIGHWAYS DIVISION RIGHT OF WAY PLANS SERVICES
DRAWN DATE	CIR MAR '92	
CHECKED DATE	J.HAVINS MAR '92	
GREINER	PHOENIX, AZ 602-275-5400	HIGHWAY SAFFORD-SPRINGERVILLE
		PROJECT NO. F-051-2-710
ROUTE U.S. 666	LOCATION MORENCI - ALPINE	SHEET 32 OF 68

TRACS. NO. 666 GE 174 | H2849 | 14R

OF

REF: JOB NO. 2983 FLIGHT 8 EXP. 7 DATE 8-24-90

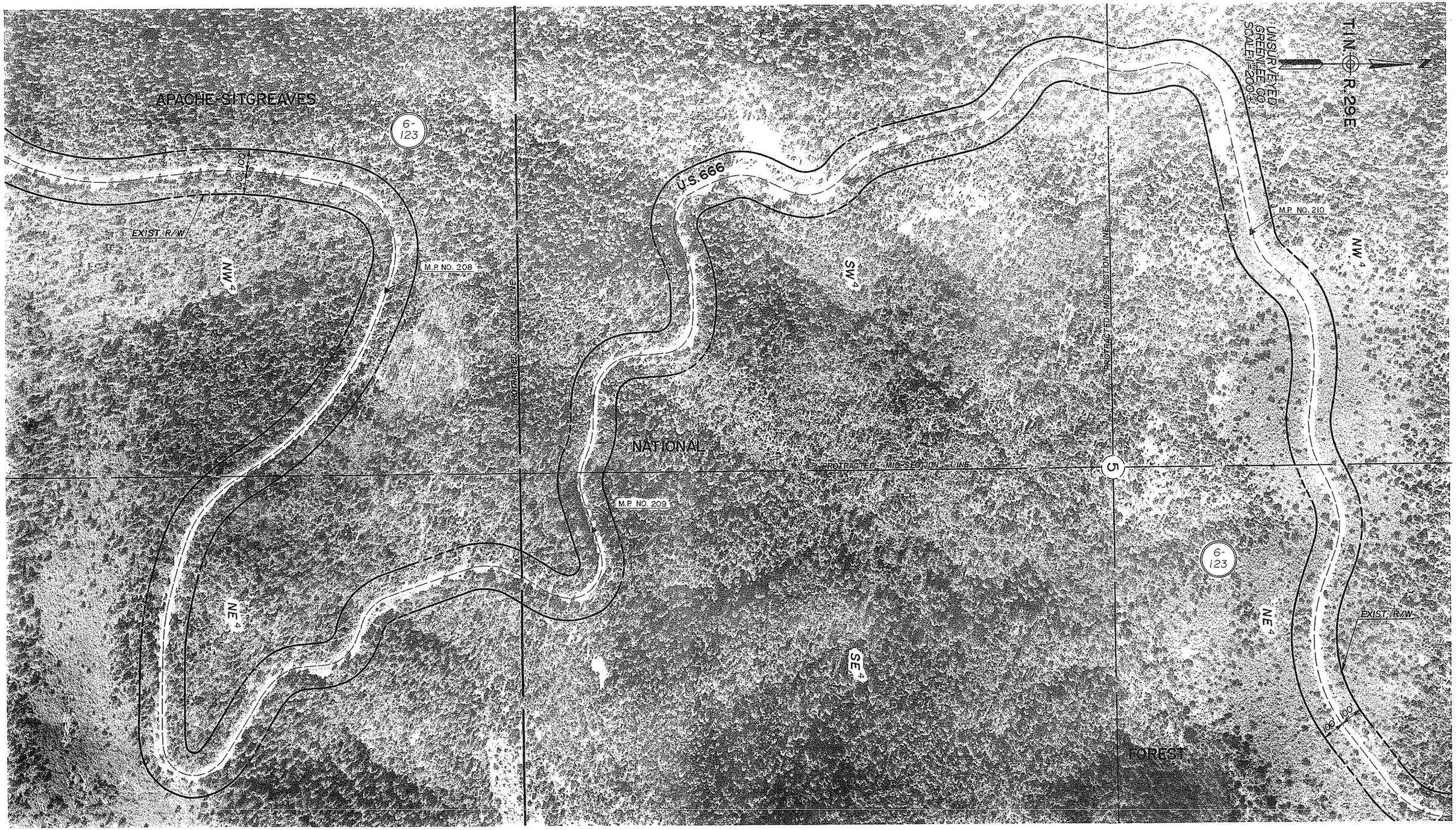

NOTE: THESE PLANS ARE FOR THE EXPRESS PURPOSE OF ACQUIRING A HIGHWAY EASEMENT DEED THRU THE APACHE-SITGREAVES NATIONAL FOREST

NOTE: M.P. NO 207 WAS NOT LISTED WITH THE ADOT A.L.I.S.S. DATA

Click here for US 191 Index

REVISIONS			
C.O. NO.	DATE	BY	DESCRIPTION

DRAWING NO.	D-6-T-130	ARIZONA DEPARTMENT OF TRANSPORTATION HIGHWAYS DIVISION RIGHT OF WAY PLANS SERVICES
HARD COPY		
DRAWN DATE	CIR MAR '92	
CHECKED DATE	J.HAVINS MAR '92	
GREINER	PHOENIX, AZ 602-275-5400	HIGHWAY SAFFORD-SPRINGERVILLE
		PROJECT NO. F-051-2-710
ROUTE U.S. 666	LOCATION MORENCI - ALPINE	SHEET 33 OF 68

REGISTERED LAND SURVEYOR ROBERT J. PECHA ARIZONA, U.S.A.

TRACS. NO. 666 GE 174 | H2849 | 14R | OF

PTE: JOB NO. 2983 FLIGHT 9 TYP. 3 DATE 8-24-90

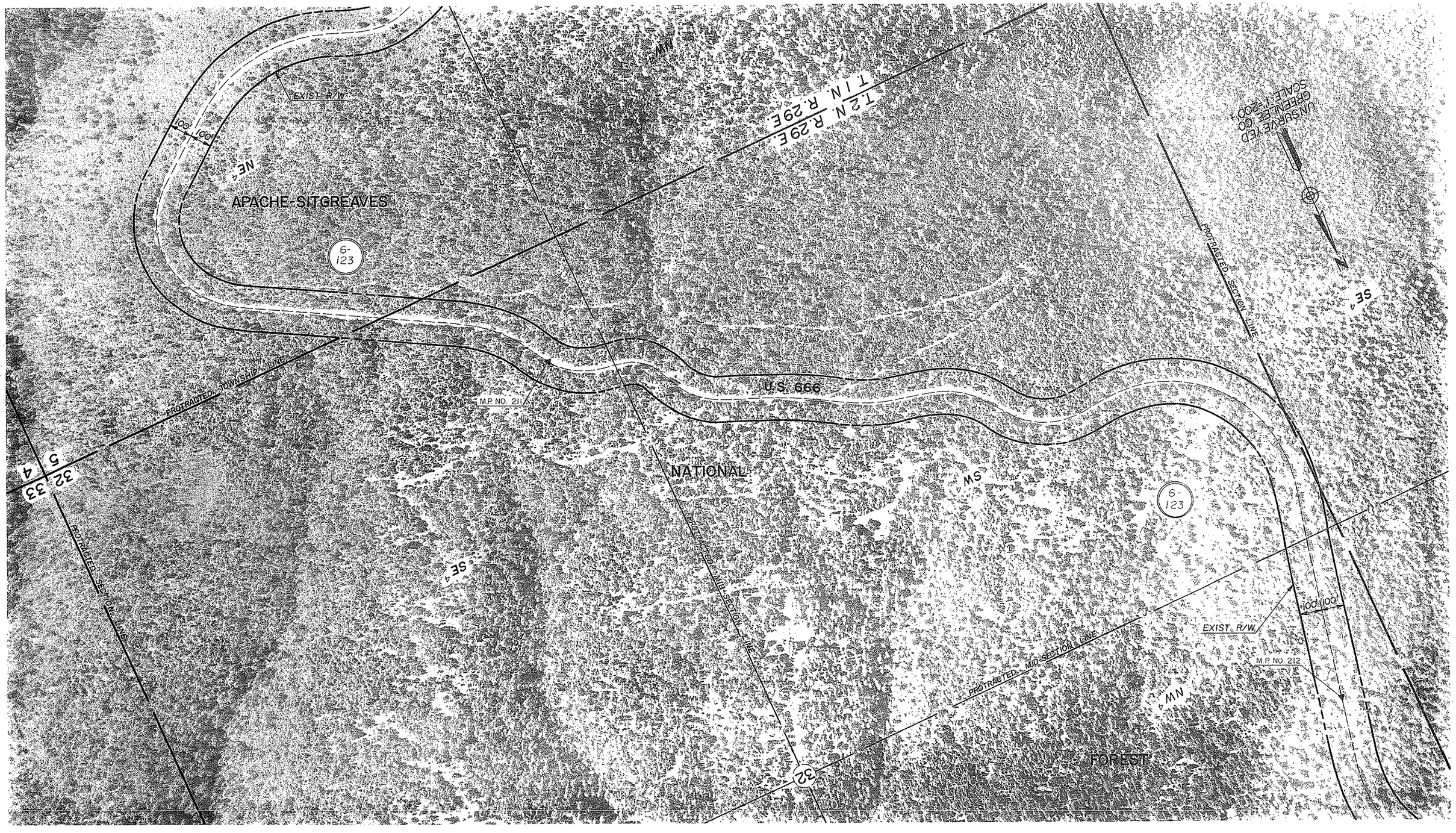

NOTE: THESE PLANS ARE FOR THE EXPRESS PURPOSE OF ACQUIRING A HIGHWAY EASEMENT DEED THRU THE APACHE-SITGREAVES NATIONAL FOREST

Click here for US 191 Index

DRAWING NO.	D-6-T-130	ARIZONA DEPARTMENT OF TRANSPORTATION HIGHWAYS DIVISION RIGHT OF WAY PLANS SERVICES
HARD COPY		
DRAWN DATE	CIR MAR '92	
CHECKED DATE	J.HAVINS MAR '92	
GREINER	PHOENIX, AZ 602-275-5400	HIGHWAY SAFFORD-SPRINGERVILLE
		PROJECT NO. F-051-2-710
ROUTE U.S. 666	LOCATION MORENCI - ALPINE	SHEET 34 OF 68

REGISTERED LAND SURVEYOR ROBERT J. PECHA ARIZONA, U.S.A.

TRACS. NO. 666 GE 174 | H2849 | 14R

OF

REF: JOB NO. 2983 FLIGHT 9 TYP. 4 DATE 8-24-90

NOTE: THESE PLANS ARE FOR THE EXPRESS PURPOSE OF ACQUIRING A HIGHWAY EASEMENT DEED THRU THE APACHE-SITGREAVES NATIONAL FOREST

Click here for US 191 Index

DRAWING NO.	D-6-T-130	ARIZONA DEPARTMENT OF TRANSPORTATION HIGHWAYS DIVISION RIGHT OF WAY PLANS SERVICES	
DRAWN DATE	CIR MAR '92		
CHECKED DATE	JPA/NS MAR '92		
GREINER PHOENIX, AZ 602-275-5400		PROJECT SAFFORD-SPRINGERVILLE	
		PROJECT NO. F-051-2-710	
ROUTE U.S. 666	LOCATION MORENCI - ALPINE		SHEET 35 OF 69

TRACS. NO. 666 GE 174 | H2849 | 14R

OF

NOTE: THESE PLANS ARE FOR THE EXPRESS PURPOSE OF ACQUIRING A HIGHWAY EASEMENT DEED THRU THE APACHE-SITGREAVES NATIONAL FOREST

Click here for US 191 Index

DRAWING NO.	D-6-T-130	ARIZONA DEPARTMENT OF TRANSPORTATION HIGHWAYS DIVISION RIGHT OF WAY PLANS SERVICES
HARD COPY		
DRAWN DATE	CIR MAR '92	
CHECKED DATE	J.HAVINS MAR '92	HIGHWAY SAFFORD-SPRINGERVILLE
GREINER	PHOENIX, AZ 602-275-5400	PROJECT NO. F-051-2-710
ROUTE U.S. 666	LOCATION MORENCI - ALPINE	SHEET 36 OF 68

REGISTERED LAND SURVEYOR 21089 ROBERT J. PECHA ARIZONA, U.S.A.

TRACS. NO. 666 GE 174 | H2849 | 14R | OF

REF: JOB NO. 2983 FLIGHT 10 EXP. 4 DATE 8-24-90



NOTE: THESE PLANS ARE FOR THE EXPRESS PURPOSE OF ACQUIRING A HIGHWAY EASEMENT DEED THRU THE APACHE-SITGREAVES NATIONAL FOREST

Click here for US 191 Index

DRAWING NO. D-6-T-130	ARIZONA DEPARTMENT OF TRANSPORTATION HIGHWAYS DIVISION RIGHT OF WAY PLANS SERVICES	
DRAWN DATE CIR MAR '92		
CHECKED DATE J.HAVINS MAR '92		
GREINER PHOENIX, AZ 602-275-5400	HIGHWAY SAFFORD-SPRINGERVILLE	
	PROJECT NO. F-051-2-710	
ROUTE U.S. 666	LOCATION MORENCI - ALPINE	SHEET 37 OF 68

TRACS. NO. 666 GE 174 | H2849 | 14R | OF

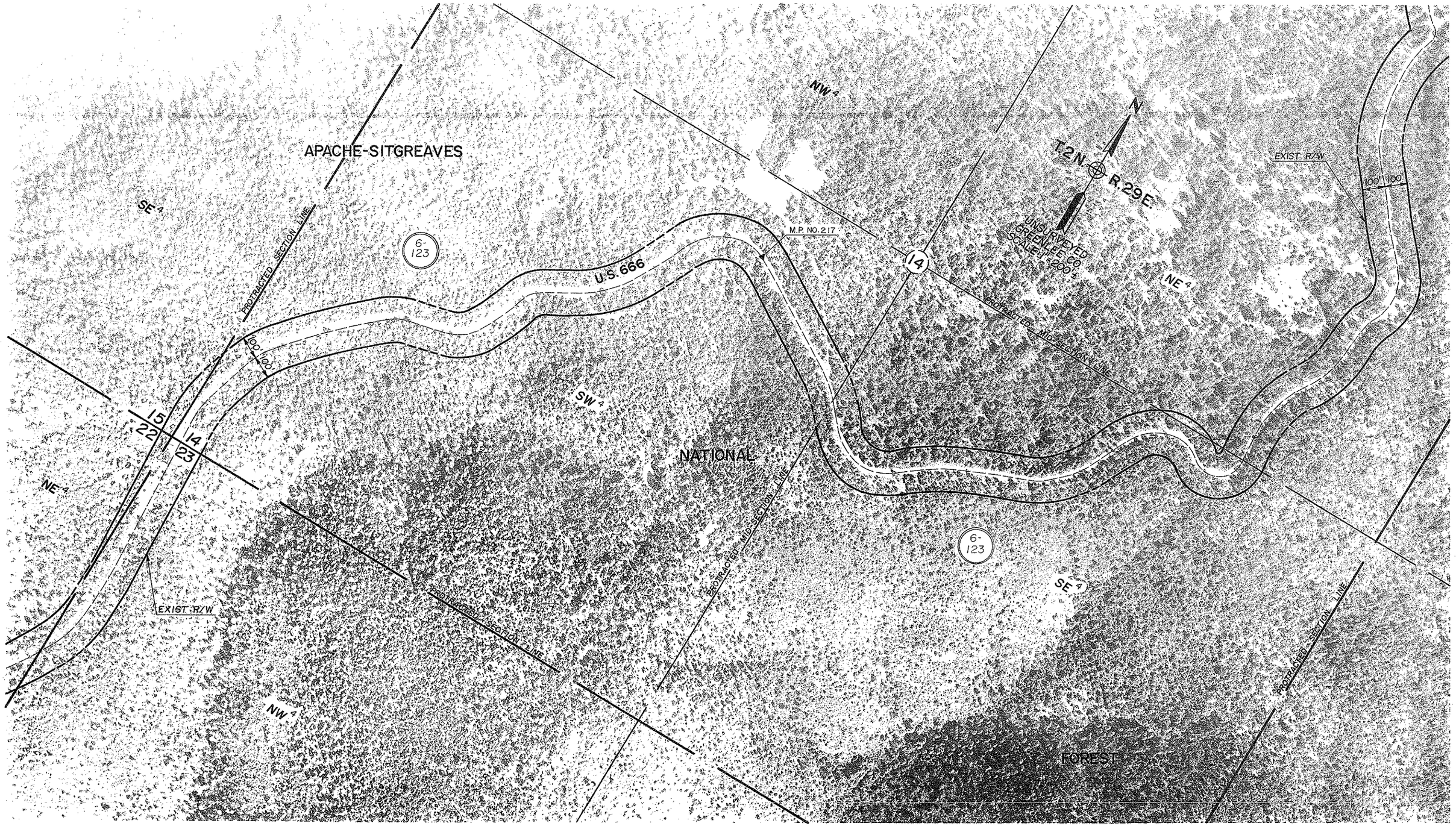

NOTE: THESE PLANS ARE FOR THE EXPRESS PURPOSE OF ACQUIRING A HIGHWAY EASEMENT DEED THRU THE APACHE-SITGREAVES NATIONAL FOREST

Click here for US 191 Index

REVISIONS			
NO.	DATE	BY	DESCRIPTION

DRAWING NO.	D-6-T-130	ARIZONA DEPARTMENT OF TRANSPORTATION HIGHWAYS DIVISION RIGHT OF WAY PLANS SERVICES
HARD COPY		
DRAWN/DATE	CIR MAR '92	
CHECKED/DATE	J.HAVINS MAR '92	
GREINER	PHOENIX, AZ 602-275-5400	HIGHWAY SAFFORD-SPRINGERVILLE
		PROJECT NO. F-051-2-710
ROUTE U.S. 666	LOCATION MORENCI - ALPINE	SHEET 38 OF 68

REGISTERED LAND SURVEYOR 21680 ROBERT J. PECHA ARIZONA, U.S.A.

TRACS. NO. 666 GE 174 | H2849 | 14R | OF

REPORT NO. 2983 FLIGHT 10 EXP. 7 DATE 8-24-90



NOTE: THESE PLANS ARE FOR THE EXPRESS PURPOSE OF ACQUIRING A HIGHWAY EASEMENT DEED THRU THE APACHE-SITGREAVES NATIONAL FOREST

Click here for US 191 Index

REVISIONS			
C.O. NO.	DATE	BY	DESCRIPTION

DRAWING NO.	D-6-T-130	ARIZONA DEPARTMENT OF TRANSPORTATION HIGHWAYS DIVISION RIGHT OF WAY PLANS SERVICES
HARD COPY		
DRAWN/DATE	CIR MAR '92	
CHECKED/DATE	J.HAVINS MAR '92	HIGHWAY SAFFORD-SPRINGERVILLE
GREINER	PHOENIX, AZ 602-275-5400	PROJECT NO. F-051-2-710
ROUTE U.S. 666	LOCATION MORENCI - ALPINE	SHEET 39 OF 68

REGISTERED LAND SURVEYOR 21080 ROBERT J. PECHA ARIZONA, U.S.A.

TRACS. NO. 666 GE 174 | H2849 | 14R | OF

FILE: JOB NO. 2983 FLIGHT 77 EXP. 3 DATE 8-24-90



NOTE: THESE PLANS ARE FOR THE EXPRESS PURPOSE OF ACQUIRING A HIGHWAY EASEMENT DEED THRU THE APACHE-SITGREAVES NATIONAL FOREST

Click here for US 191 Index

REVISIONS

DRAWING NO.	D-6-T-130	ARIZONA DEPARTMENT OF TRANSPORTATION HIGHWAYS DIVISION RIGHT OF WAY PLANS SERVICES
DRAWN DATE	CIR MAR '92	
CHECKED DATE	J.HAVINS MAR '92	HIGHWAY SAFFORD-SPRINGERVILLE
GREINER	PHOENIX, AZ 602-275-5400	PROJECT NO. F-051-2-710
ROUTE U.S. 666	LOCATION MORENCI - ALPINE	SHEET 40 OF 68

REGISTERED LAND SURVEYOR CERTIFICATE NO. 21680 ROBERT J. PECHA ARIZONA, U.S.A.

TRACS. NO. 666 GE 174 | H2849 | 14R | OF

DATE: JOB NO. 2983 FLIGHT 11 EXP. 6 DATE 8-24-90

ATT. JOB NO. 2983 FLIGHT 11 EXP. 8 DATE 8-24-90

NOTE: THESE PLANS ARE FOR THE EXPRESS PURPOSE OF ACQUIRING A HIGHWAY EASEMENT DEED THRU THE APACHE-SITGREAVES NATIONAL FOREST

Click here for US 191 Index

DRAWING NO.	D-6-T-130	ARIZONA DEPARTMENT OF TRANSPORTATION HIGHWAYS DIVISION RIGHT OF WAY PLANS SERVICES
HARD COPY		
DRAWN DATE	CIR MAR '92	
CHECKED DATE	J.HAVINS MAR '92	HIGHWAY SAFFORD-SPRINGERVILLE
GREINER	PHOENIX, AZ 602-275-5400	PROJECT NO. F-051-2-710
ROUTE U.S.666	LOCATION MORENCI - ALPINE	SHEET 41 OF 68

CERTIFICATE NO. 21,180 ROBERT J. PECHA REGISTERED LAND SURVEYOR ARIZONA, U.S.A.

TRACS. NO. 666 GE 174 | H2849 | 14R

OF



NOTE: THESE PLANS ARE FOR THE EXPRESS PURPOSE OF ACQUIRING A HIGHWAY EASEMENT DEED THRU THE APACHE-SITGREAVES NATIONAL FOREST

Click here for US 191 Index

DRAWING NO.	D-6-T-130	ARIZONA DEPARTMENT OF TRANSPORTATION HIGHWAYS DIVISION RIGHT OF WAY PLANS SERVICES
HARD COPY		
DRAWN DATE	CIR MAR '92	
CHECKED DATE	J.HAVINS MAR '92	HIGHWAY SAFFORD-SPRINGERVILLE
GREINER	PHOENIX, AZ 602-275-5400	PROJECT NO. F-051-2-710
ROUTE U.S. 666	LOCATION MORENCI - ALPINE	SHEET 42 OF 68

REVISIONS

TRACS. NO. 666 GE 174 | H2849 | 14R | OF

REF: JOB NO. 2983 FLIGHT 11 EXP. 9 DATE 8-24-90

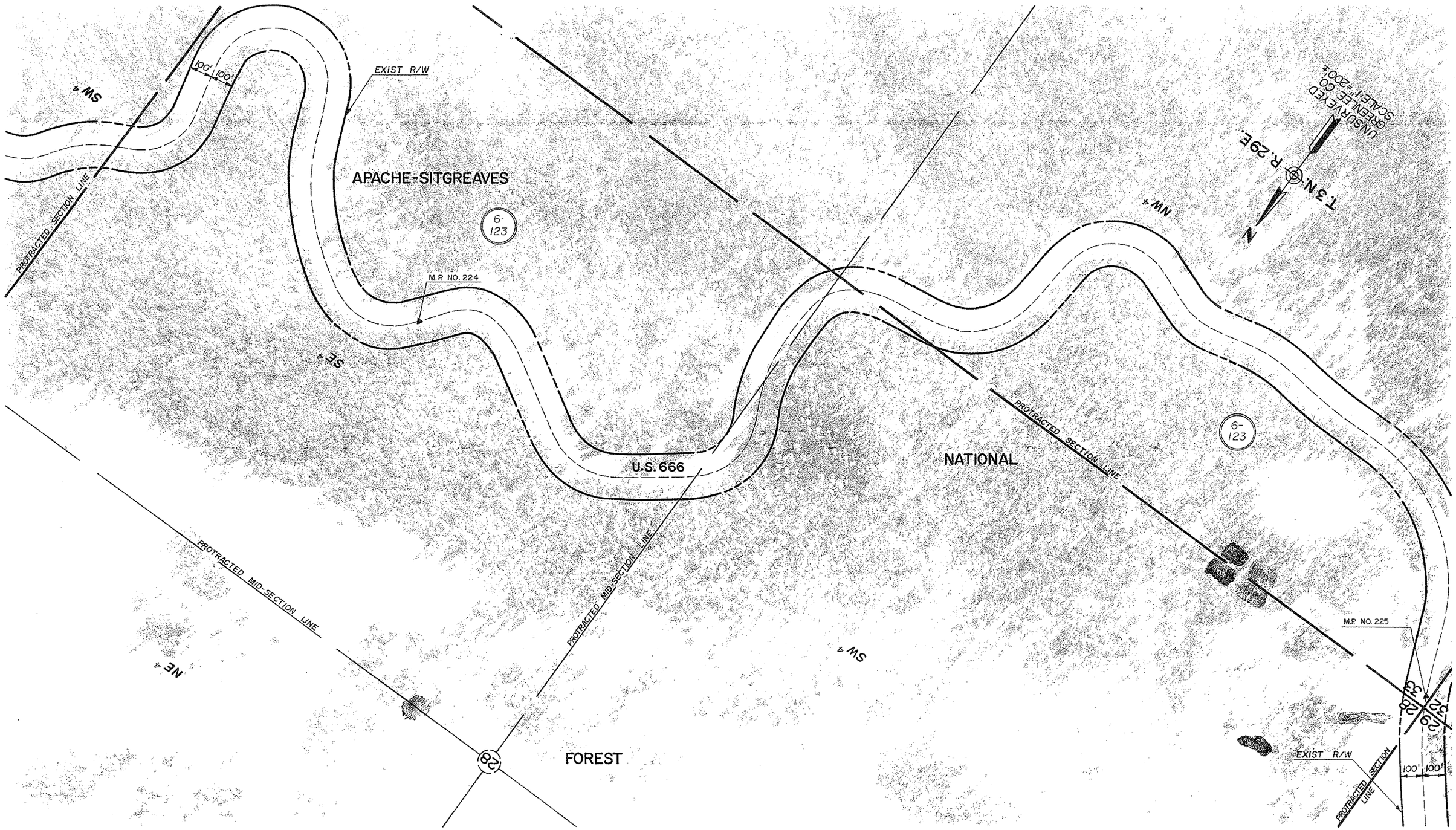

NOTE: THESE PLANS ARE FOR THE EXPRESS PURPOSE OF ACQUIRING A HIGHWAY EASEMENT DEED THRU THE APACHE-SITGREAVES NATIONAL FOREST

Click here for US 191 Index

REVISIONS

DRAWING NO.	D-6-T-130	ARIZONA DEPARTMENT OF TRANSPORTATION HIGHWAYS DIVISION RIGHT OF WAY PLANS SERVICES	
HARD COPY			
DRAWN DATE	CIR MAR '92		
CHECKED DATE	J.HAVINS MAR '92	HIGHWAY	SAFFORD-SPRINGERVILLE
GREINER	PHOENIX, AZ 602-275-5400	PROJECT NO.	F-051-2-710
ROUTE	U.S. 666	LOCATION	MORENCI - ALPINE

SHEET 43 OF 68

TRACS. NO. 666 GE 174 | H2849 | 14R | OF

REF: JOB NO. P666 FLIGHT 9 EXP. 7 DATE 11-19-70



NOTE: THESE PLANS ARE FOR THE EXPRESS PURPOSE OF ACQUIRING A HIGHWAY EASEMENT DEED THRU THE APACHE-SITGREAVES NATIONAL FOREST

Click here for US 191 Index

DRAWING NO.	D-6-T-130	ARIZONA DEPARTMENT OF TRANSPORTATION HIGHWAYS DIVISION RIGHT OF WAY PLANS SERVICES
DRAWN DATE	CIR MAR '92	
REVISED DATE	JHA/NS MAR '92	
GREINER	PHOENIX, AZ 602-275-5400	HIGHWAY: SAFFORD-SPRINGERVILLE
		PROJECT NO. F-051-2-710
ROUTE: U.S. 666	LOCATION: MORENCI - ALPINE	

REGISTERED LAND SURVEYOR CERTIFICATE NO. 21080 ROBERT J. PECHA ARIZONA, U.S.A.

SHEET 44 OF 68

TRACS. NO. 666 GE 174 | H2849 | 14R | OF

REF. JOB NO. 2983 FLIGHT 12 EXP. 2 DATE 8-24-90



NOTE: THESE PLANS ARE FOR THE EXPRESS PURPOSE OF ACQUIRING A HIGHWAY EASEMENT DEED THRU THE APACHE-SITGREAVES NATIONAL FOREST

Click here for US 191 Index

REVISIONS			
C.O. NO.	DATE	BY	DESCRIPTION

DRAWING NO.	D-6-T-130	ARIZONA DEPARTMENT OF TRANSPORTATION HIGHWAYS DIVISION RIGHT OF WAY PLANS SERVICES
HARD COPY		
DRAWN/DATE	CIR MAR '92	
CHECKED/DATE	J.HAVINS MAR '92	HIGHWAY SAFFORD-SPRINGERVILLE
GREINER	PHOENIX, AZ 602-275-5400	PROJECT NO. F-051-2-710
ROUTE U.S. 666	LOCATION MORENCI - ALPINE	SHEET 45 OF 68

REGISTERED LAND SURVEYOR 21089 ROBERT J. PECHA ARIZONA, U.S.A.

TRACS. NO. 666 GF 174 | H2849 | 14R | OF

REF: JOB NO. 2983 FLIGHT 12 EXP. 3 DATE 8-24-90

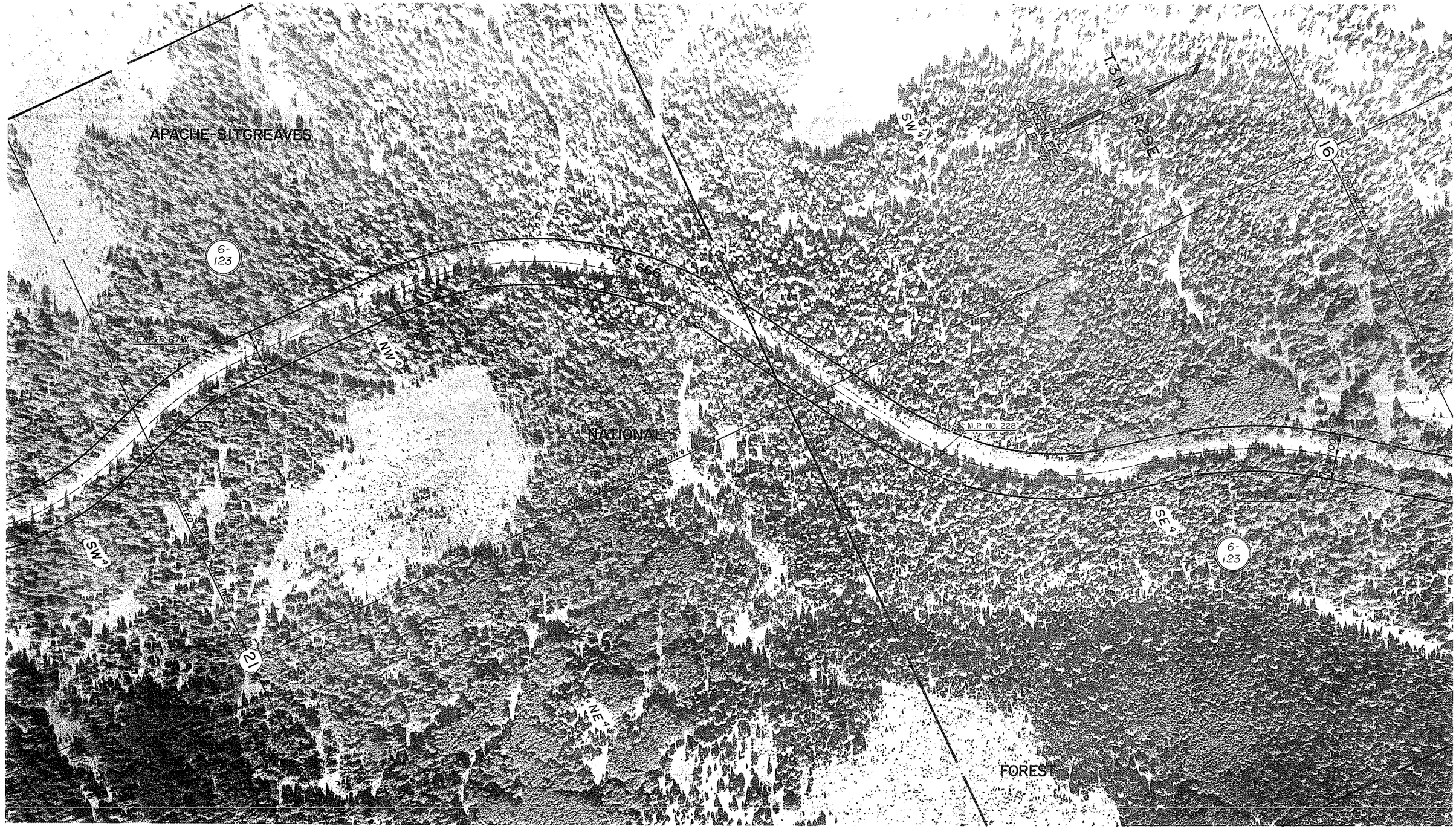

NOTE: THESE PLANS ARE FOR THE EXPRESS PURPOSE OF ACQUIRING A HIGHWAY EASEMENT DEED THRU THE APACHE-SITGREAVES NATIONAL FOREST

Click here for US 191 Index

DRAWING NO.	D-6-T-130	ARIZONA DEPARTMENT OF TRANSPORTATION HIGHWAYS DIVISION RIGHT OF WAY PLANS SERVICES
DRAWN DATE	CIR MAR '92	
CHECKED DATE	J.HAVINS MAR '92	
GREINER	PHOENIX, AZ 602-275-5400	HIGHWAY SAFFORD-SPRINGERVILLE
		PROJECT NO. F-051-2-710
ROUTE U.S. 666	LOCATION MORENCI - ALPINE	SHEET 46 OF 65

TRACS. NO. 666 GE 174 | H2849 | 14R | OF

REF: JOB NO. 2983 FLIGHT 12 EXP. 5 DATE 8-24-90

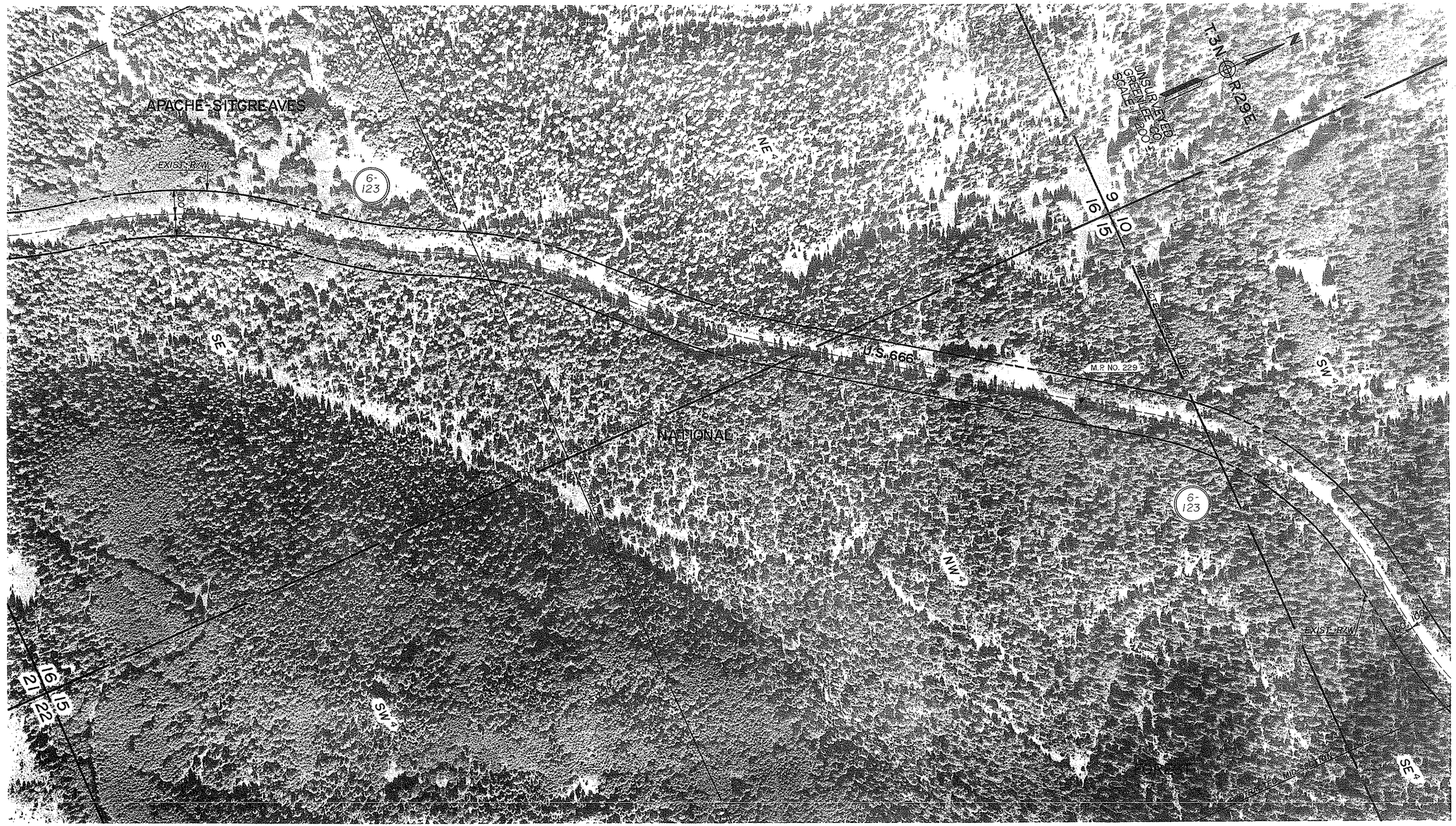

NOTE: THESE PLANS ARE FOR THE EXPRESS PURPOSE OF ACQUIRING A HIGHWAY EASEMENT DEED THRU THE APACHE-SITGREAVES NATIONAL FOREST

Click here for US 191 Index

REVISIONS			

DRAWING NO.	D-6-T-130	ARIZONA DEPARTMENT OF TRANSPORTATION HIGHWAYS DIVISION RIGHT OF WAY PLANS SERVICES
HARD COPY		
DRAWN/DATE	CIR MAR '92	
CHECKED/DATE	J.HAVINS MAR '92	HIGHWAY SAFFORD-SPRINGERVILLE
GREINER	PHOENIX, AZ 602-275-5400	PROJECT NO. F-051-2-710
ROUTE U.S. 666	LOCATION MORENCI - ALPINE	SHEET 47 OF 68

TRACS. NO. 666 GE 174 | H2849 | 14R | OF

REF: JOB NO. 2983 FLIGHT 12 EXP. 6 DATE 8-24-90



NOTE: THESE PLANS ARE FOR THE EXPRESS PURPOSE OF ACQUIRING A HIGHWAY EASEMENT DEED THRU THE APACHE-SITGREAVES NATIONAL FOREST

Click here for US 191 Index

DRAWING NO.	D-6-T-130	ARIZONA DEPARTMENT OF TRANSPORTATION HIGHWAYS DIVISION
HARD COPY		RIGHT OF WAY PLANS SERVICES
DRAWN/DATE	CIR MAR '92	
CHECKED/DATE	J.HAVINS MAR '92	HIGHWAY SAFFORD-SPRINGERVILLE
GREINER	PHOENIX, AZ 602-275-5400	PROJECT NO. F-051-2-710
ROUTE U.S. 666	LOCATION MORENCI - ALPINE	SHEET 48 OF 68

TRACS. NO. 666 GE 174 | H2849 | 14R | OF

REF: JOB NO. 2983 FLIGHT 12 EXP. 8 DATE 8-24-90

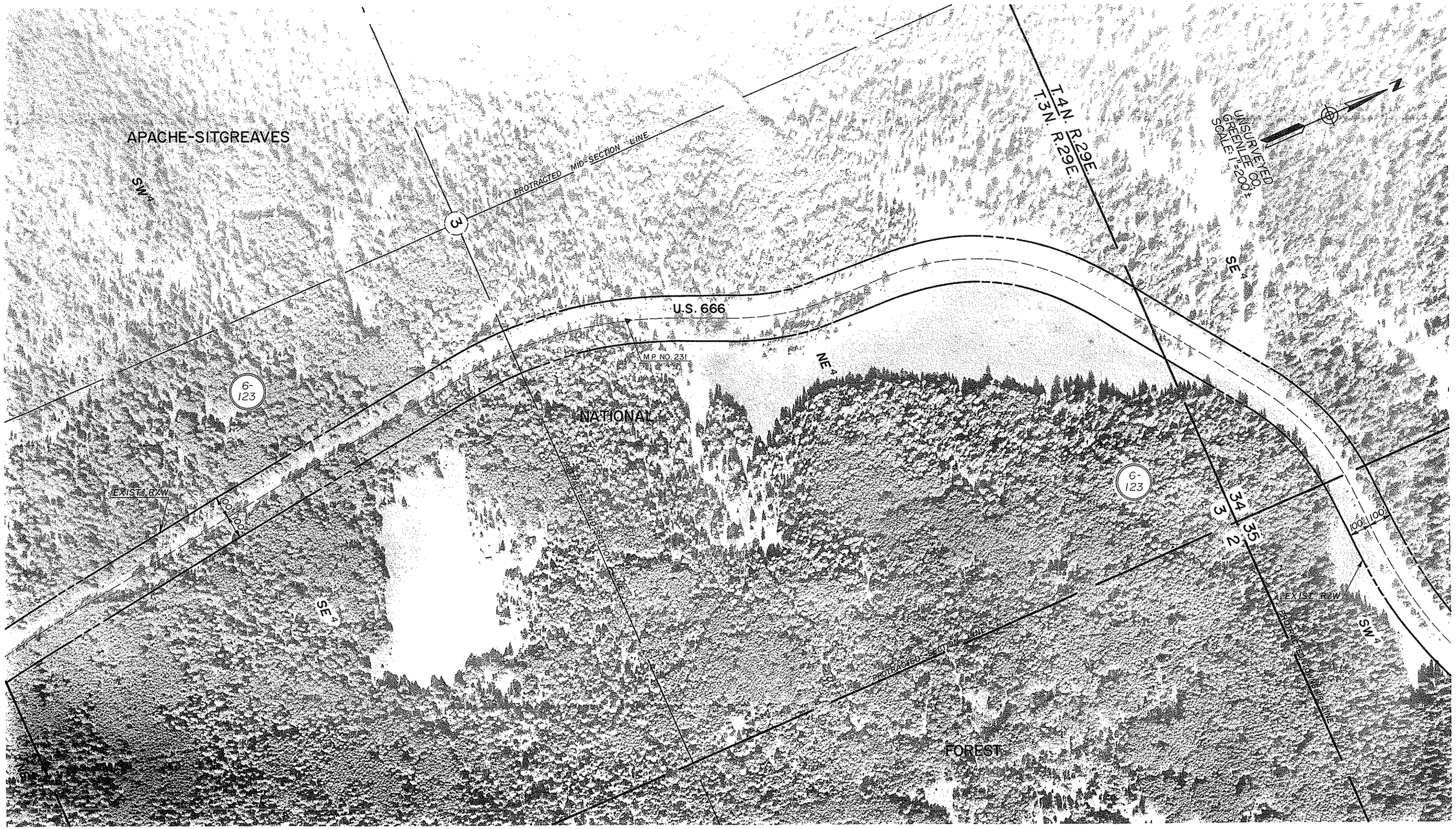

NOTE: THESE PLANS ARE FOR THE EXPRESS PURPOSE OF ACQUIRING A HIGHWAY EASEMENT DEED THRU THE APACHE-SITGREAVES NATIONAL FOREST

Click here for US 191 Index

REVISIONS			
DRAWING NO.	D-6-T-130	ARIZONA DEPARTMENT OF TRANSPORTATION HIGHWAYS DIVISION RIGHT OF WAY PLANS SERVICES	
HARD COPY			
DRAWN DATE	CIR MAR '92		
CHECKED DATE	J.HAVINS MAR '92	HIGHWAY	SAFFORD-SPRINGERVILLE
GREINER	PHOENIX, AZ 602-275-5400	PROJECT NO.	F-051-2-710
ROUTE	U.S. 666	LOCATION	MORENCI - ALPINE

SHEET 49 OF 68

TRACS. NO. 666 GE 174 | H2849 | 14R | OF

REF: JOB NO. 2983 FLIGHT 12 EXP. 10 DATE 8-24-90



NOTE: THESE PLANS ARE FOR THE EXPRESS PURPOSE OF ACQUIRING A HIGHWAY EASEMENT DEED THRU THE APACHE-SITGREAVES NATIONAL FOREST

Click here for US 191 Index

DRAWING NO.	D-6-T-130	ARIZONA DEPARTMENT OF TRANSPORTATION HIGHWAYS DIVISION RIGHT OF WAY PLANS SERVICES
HARD COPY		
DRAWN/DATE	CIR MAR '92	
CHECKED/DATE	J.HAVINS MAR '92	HIGHWAY SAFFORD-SPRINGERVILLE
GREINER	PHOENIX, AZ 602-275-5400	PROJECT NO. F-051-2-710
ROUTE U.S. 666	LOCATION MORENCI - ALPINE	SHEET 50 OF 68

REGISTERED LAND SURVEYOR 21080 ROBERT J. PECHA ARIZONA, U.S.A.

TRACS. NO. 666 GE 174 | H2849 | 14R

OF

REF: JOB NO. 2983 FLIGHT 12 EXP. 11 DATE 8-24-90

NOTE: THESE PLANS ARE FOR THE EXPRESS PURPOSE OF ACQUIRING A HIGHWAY EASEMENT DEED THRU THE APACHE-SITGREAVES NATIONAL FOREST

Click here for US 191 Index

REVISIONS

DRAWING NO.	D-6-T-130
HARD COPY	
DRAWN DATE	CIR MAR '92
CHECKED DATE	J.HAVINS MAR '92
GREINER	PHOENIX, AZ 602-275-5400
ROUTE	U.S. 666
LOCATION	MORENCI - ALPINE

ARIZONA DEPARTMENT OF TRANSPORTATION
HIGHWAYS DIVISION
RIGHT OF WAY PLANS SERVICES

HIGHWAY: SAFFORD-SPRINGERVILLE
PROJECT NO. F-051-2-710

SHEET 51 OF 68

TRACS. NO. 666 GE 174 | H2849 | 14R

OF

REF: JOB NO. 2983 FLIGHT 13 EXP. 4 DATE 8-24-90

NOTE: THESE PLANS ARE FOR THE EXPRESS PURPOSE OF ACQUIRING A HIGHWAY EASEMENT DEED THRU THE APACHE-SITGREAVES NATIONAL FOREST

Click here for US 191 Index

DRAWING NO.	D-6-T-130	ARIZONA DEPARTMENT OF TRANSPORTATION HIGHWAYS DIVISION RIGHT OF WAY PLANS SERVICES
HARD COPY		
DRAWN DATE	CIR MAR '92	
CHECKED DATE	J.HAVINS MAR '92	
GREINER	PHOENIX, AZ 602-275-5400	HIGHWAY SAFFORD-SPRINGERVILLE
		PROJECT NO. F-051-2-710
ROUTE U.S. 666	LOCATION MORENCI - ALPINE	SHEET 52 OF 68

PFF: JOB NO. 2983 FLIGHT 13 EXP. 6 DATE 8-24-90

NOTE: THESE PLANS ARE FOR THE EXPRESS PURPOSE OF ACQUIRING A HIGHWAY EASEMENT DEED THRU THE APACHE-SITGREAVES NATIONAL FOREST

Click here for US 191 Index

DRAWING NO.	D-6-T-130	ARIZONA DEPARTMENT OF TRANSPORTATION HIGHWAYS DIVISION RIGHT OF WAY PLANS SERVICES	
HARD COPY			
DRAWN/DATE	CIR MAR '92		
CHECKED/DATE	J.HAVINS MAR '92		
GREINER	PHOENIX, AZ 602-275-5400	HIGHWAY SAFFORD-SPRINGERVILLE	
		PROJECT NO. F-051-2-710	
ROUTE U.S. 666	LOCATION MORENCI - ALPINE		SHEET 53 OF 68

REF: JOB NO. 2983 FLIGHT 13 EXP. 8 DATE 8-24-90

TRACS. NO. 666 GE 174 | H2849 | 14R | OF

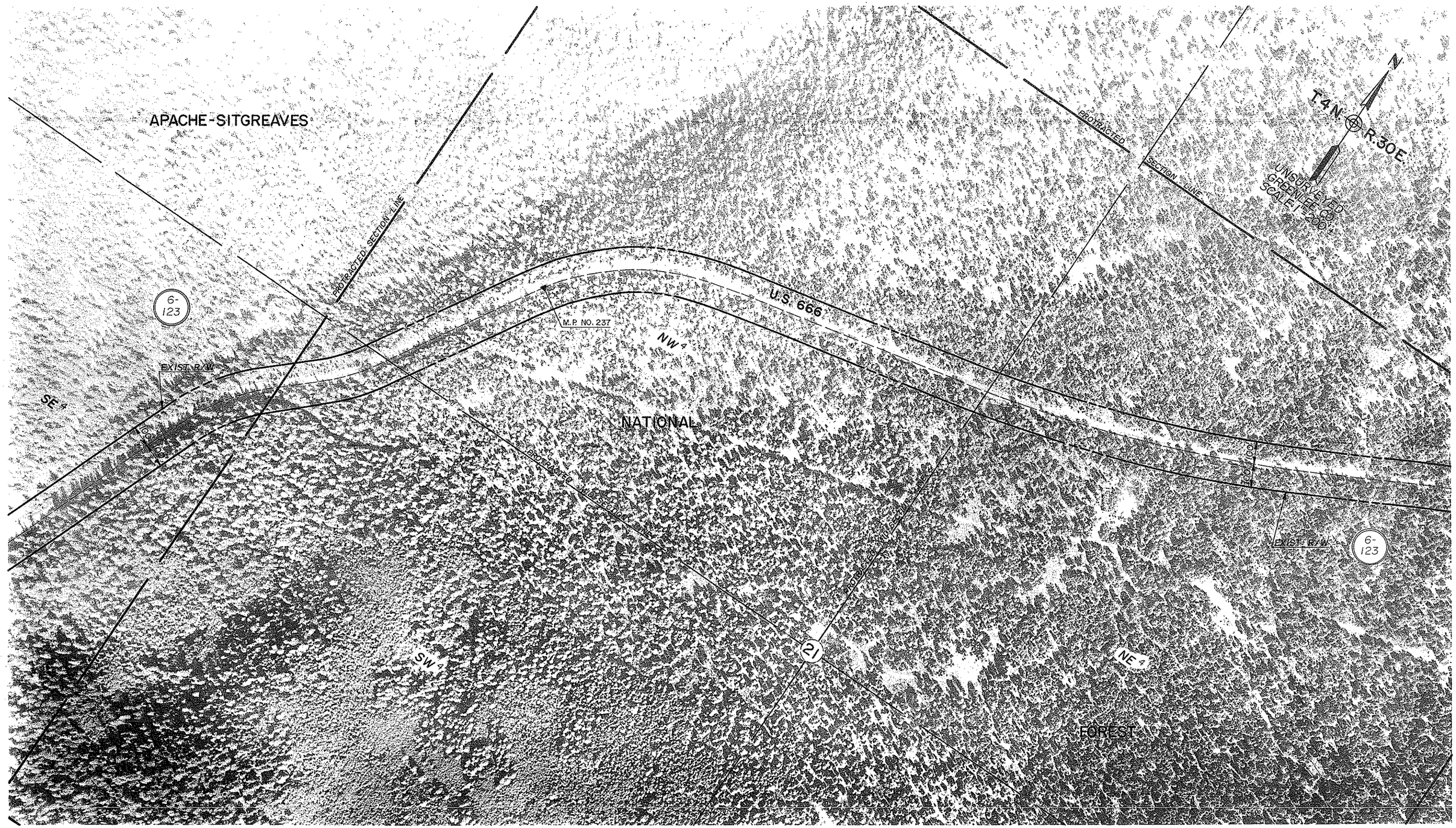

NOTE: THESE PLANS ARE FOR THE EXPRESS PURPOSE OF ACQUIRING A HIGHWAY EASEMENT DEED THRU THE APACHE-SITGREAVES NATIONAL FOREST

Click here for US 191 Index

DRAWING NO.	D-6-T-130	ARIZONA DEPARTMENT OF TRANSPORTATION HIGHWAYS DIVISION RIGHT OF WAY PLANS SERVICES	
HARD COPY			
DRAWN DATE	CIR MAR '92		
CHECKED DATE	J.HAVINS MAR '92	HIGHWAY	SAFFORD-SPRINGERVILLE
GREINER	PHOENIX, AZ 602-275-5400	PROJECT NO.	F-051-2-710
ROUTE	U.S. 666	LOCATION	MORENCI - ALPINE
SHEET	54 OF 68		

REVISIONS

TRACS. NO. 666 GE 174 | H2849 | 14R

OF

APP: JOB NO. 2983 FLIGHT 13 EXP. 10 DATE 8-24-90

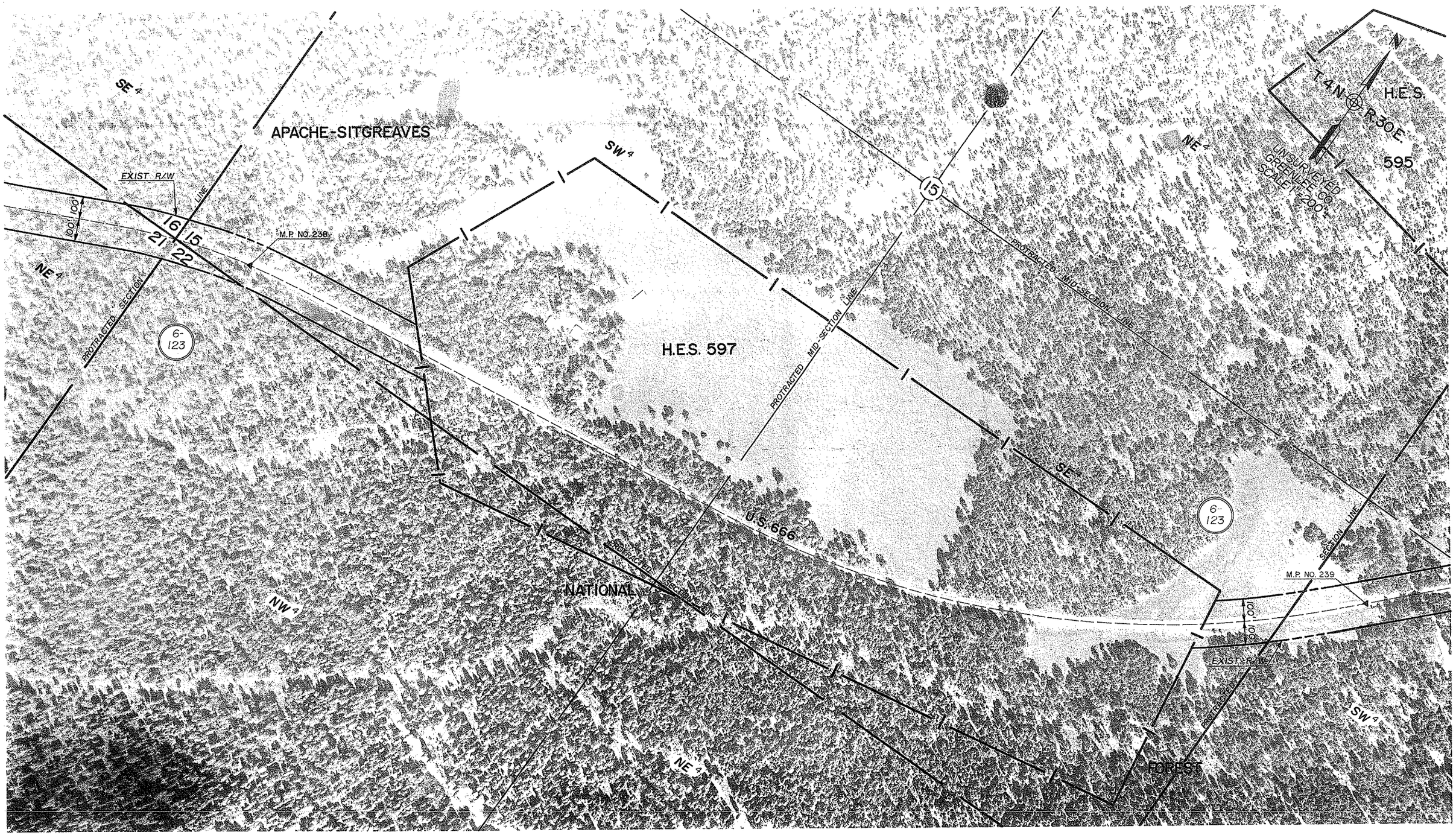

NOTE: THESE PLANS ARE FOR THE EXPRESS PURPOSE OF ACQUIRING A HIGHWAY EASEMENT DEED THRU THE APACHE-SITGREAVES NATIONAL FOREST

Click here for US 191 Index

REVISIONS			
C.C. NO.	DATE		DESCRIPTION

DRAWING NO.	D-6-T-130	
HARD COPY		
DRAWN DATE	CIR	MAR '92
CHECKED DATE	J.HAVINS	MAR '92
GREINER	PHOENIX, AZ 602-275-5400	
ROUTE	U.S. 666	
LOCATION	MORENCI - ALPINE	

ARIZONA DEPARTMENT OF TRANSPORTATION
HIGHWAYS DIVISION
RIGHT OF WAY PLANS SERVICES

HIGHWAY: SAFFORD-SPRINGERVILLE

PROJECT NO. F-051-2-710

REGISTERED LANDSCAPE ARCHITECT 21680 ROBERT J. PECHA ARIZONA, U.S.A.

SHEET 55 OF 68

TRACS. NO. 666 GE 174 | H2849 | 14R

OF

JOB NO. 2983 SHEET 13 EXP. 12 DATE 8-24-90

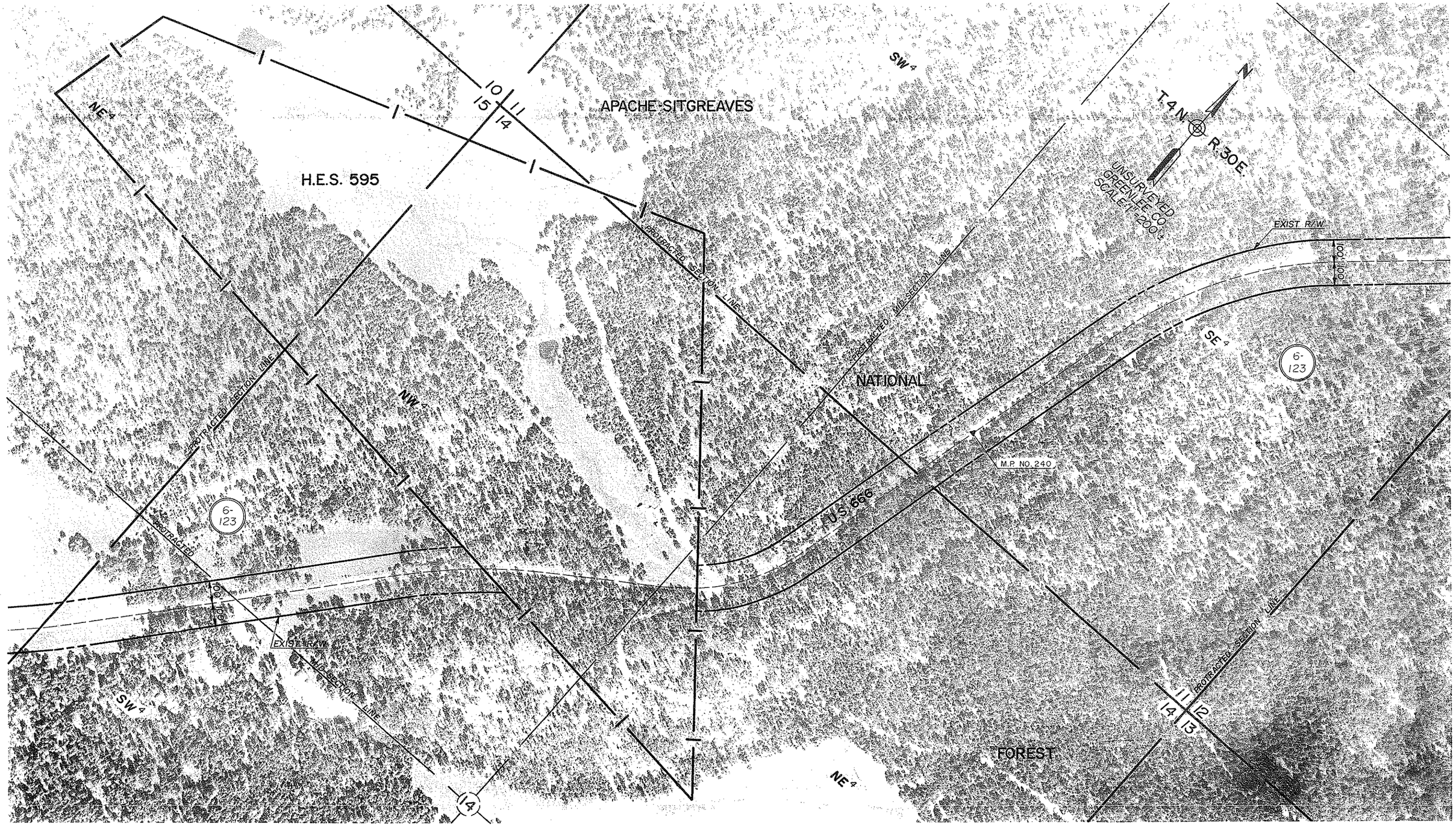

NOTE: THESE PLANS ARE FOR THE EXPRESS PURPOSE OF ACQUIRING A HIGHWAY EASEMENT DEED THRU THE APACHE-SITGREAVES NATIONAL FOREST

Click here for US 191 Index

REVISIONS			
C.C. NO.	DATE	BY	DESCRIPTION

DRAWING NO.	D-6-T-130	ARIZONA DEPARTMENT OF TRANSPORTATION HIGHWAYS DIVISION RIGHT OF WAY PLANS SERVICES
DRAWN DATE	CIR MAR '92	
CHECKED DATE	J.HAVINS MAR '92	HIGHWAY SAFFORD-SPRINGERVILLE
GREINER	PHOENIX, AZ 602-275-5400	PROJECT NO. F-051-2-710
ROUTE U.S. 666	LOCATION MORENCI - ALPINE	SHEET 56 OF 68

TRACS. NO. 666 GE 174 | H2849 | 14R

OF

REF: JOB NO. 2983 FLIGHT 14 EXP. 2 DATE 8-24-90



NOTE: THESE PLANS ARE FOR THE EXPRESS PURPOSE OF ACQUIRING A HIGHWAY EASEMENT DEED THRU THE APACHE-SITGREAVES NATIONAL FOREST

Click here for US 191 Index

REVISIONS			
DATE	BY	DESCRIPTION	

DRAWING NO.	D-6-T-130	ARIZONA DEPARTMENT OF TRANSPORTATION HIGHWAYS DIVISION RIGHT OF WAY PLANS SERVICES
HARD COPY		
DRAWN/DATE	CIR MAR '92	
CHECKED/DATE	J.HAVINS MAR '92	HIGHWAY SAFFORD-SPRINGERVILLE
GREINER	PHOENIX, AZ 602-275-5400	PROJECT NO. F-051-2-710
ROUTE U.S. 666	LOCATION MORENCI - ALPINE	

REGISTERED LAND SURVEYOR ROBERT J. PICHA ARIZONA, U.S.A.

SHEET 57 OF 68

TRACS. NO. 666 GE 174 | H2849 | 14R | OF

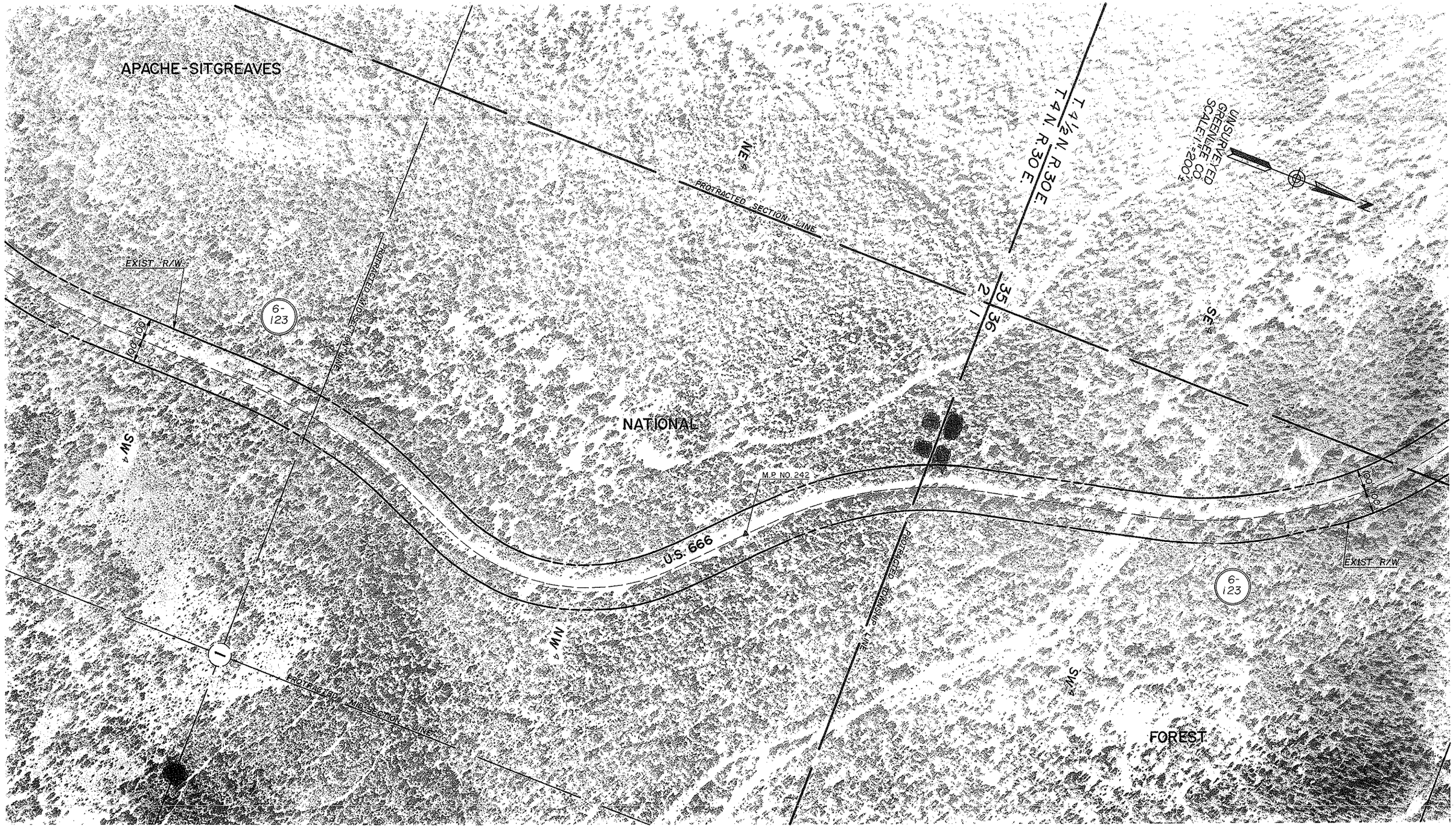

NOTE: THESE PLANS ARE FOR THE EXPRESS PURPOSE OF ACQUIRING A HIGHWAY EASEMENT DEED THRU THE APACHE-SITGREAVES NATIONAL FOREST

Click here for US 191 Index

DRAWING NO.	D-6-T-130	ARIZONA DEPARTMENT OF TRANSPORTATION HIGHWAYS DIVISION RIGHT OF WAY PLANS SERVICES
HARD COPY		
DRAWN/DATE	CIR MAR '92	
CHECKED/DATE	J.HAVINS MAR '92	HIGHWAY SAFFORD-SPRINGERVILLE
GREINER	PHOENIX, AZ 602-275-5400	PROJECT NO. F-051-2-710
ROUTE U.S. 666	LOCATION MORENCI - ALPINE	SHEET 58 OF 68

TRACS. NO. 666 GE 174 | H2849 | 14R | OF

REF: JOB NO. 2983 FLIGHT 14 EXP. 3 8-24-90

NOTE: THESE PLANS ARE FOR THE EXPRESS PURPOSE OF ACQUIRING A HIGHWAY EASEMENT DEED THRU THE APACHE-SITGREAVES NATIONAL FOREST

Click here for US 191 Index

REVISIONS			
C.C. NO.	DATE	BY	

DRAWING NO.	D-6-T-130	
HARD COPY		
DRAWN/DATE	CIR	MAR '92
CHECKED/DATE	J.HAVINS	MAR '92
GREINER	PHOENIX, AZ 602-275-5400	
ROUTE	U.S. 666	
LOCATION	MORENCI - ALPINE	

ARIZONA DEPARTMENT OF TRANSPORTATION
HIGHWAYS DIVISION
RIGHT OF WAY PLANS SERVICES

HIGHWAY: SAFFORD-SPRINGERVILLE
PROJECT NO. F-051-2-710

SHEET 59 OF 68

TRACS. NO. 666 GE 174 | H2849 | 14R | OF

REF. JOB NO. 2983 FLIGHT 14 EXP. 5 DATE 8-24-90

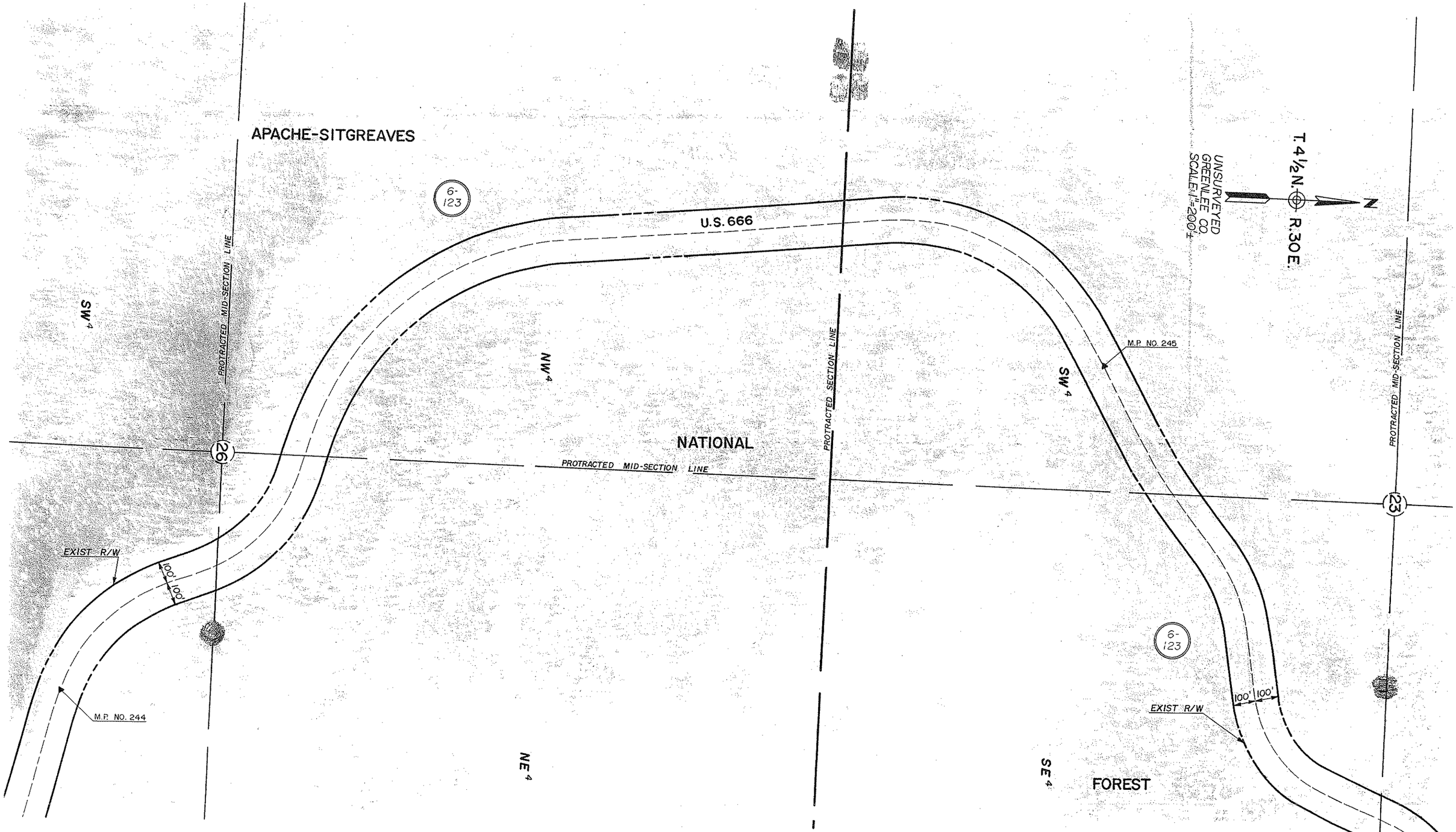

NOTE: THESE PLANS ARE FOR THE EXPRESS PURPOSE OF ACQUIRING A HIGHWAY EASEMENT DEED THRU THE APACHE-SITGREAVES NATIONAL FOREST

C.O. NO.	DATE	BY	DESCRIPTION

DRAWING NO.	D-6-T-130	ARIZONA DEPARTMENT OF TRANSPORTATION HIGHWAYS DIVISION RIGHT OF WAY PLANS SERVICES
HARD COPY		
DRAWN/DATE	CIR MAR '92	
CHECKED/DATE	J.HAVINS MAR '92	
GREINER	PHOENIX, AZ 602-275-5400	HIGHWAY SAFFORD-SPRINGERVILLE
		PROJECT NO. F-051-2-710
ROUTE U.S. 666	LOCATION MORENCI - ALPINE	SHEET 60 OF 68

Click here for US 191 Index

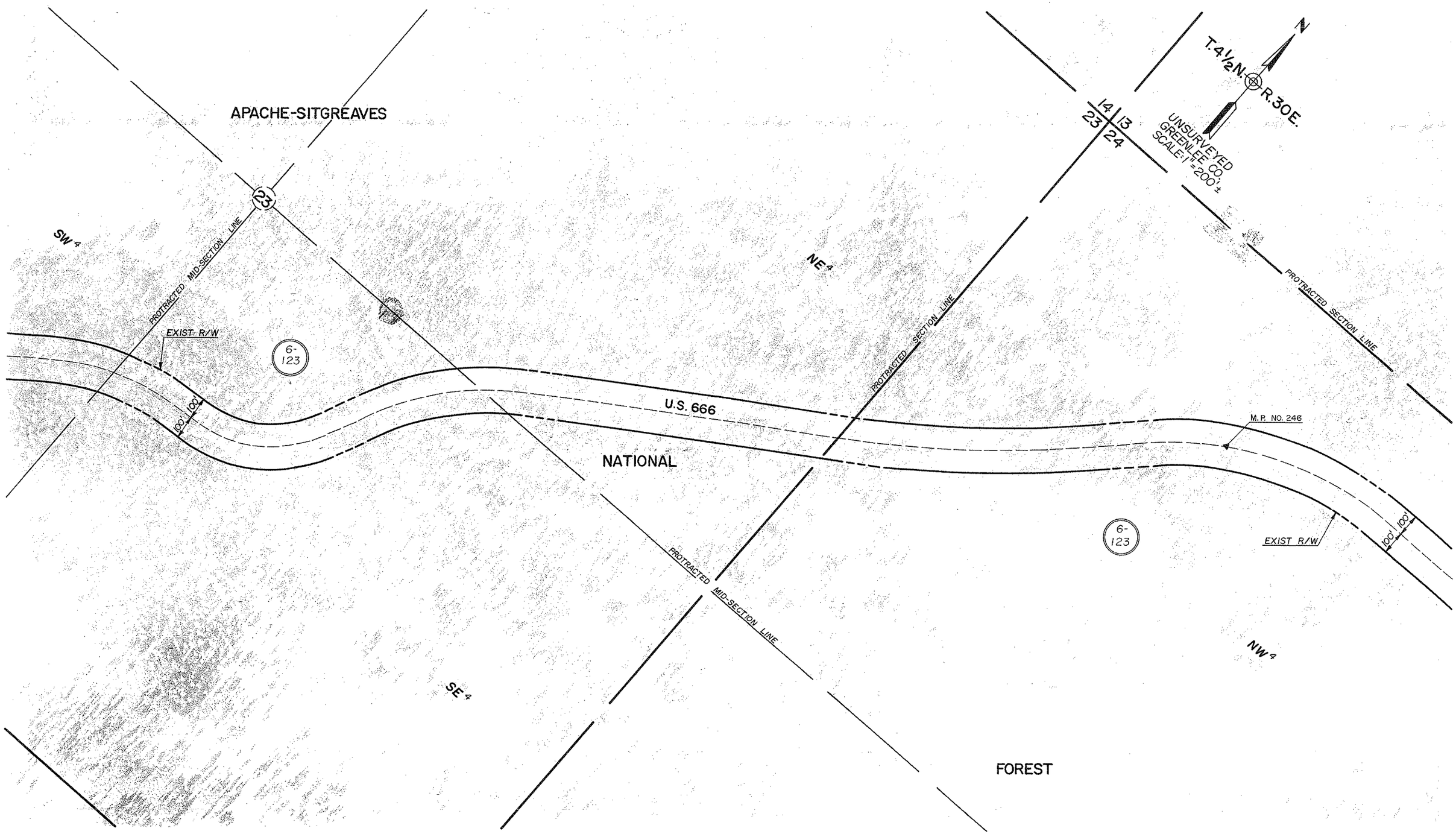

NOTE: THESE PLANS ARE FOR THE EXPRESS PURPOSE OF ACQUIRING A HIGHWAY EASEMENT DEED THRU THE APACHE-SITGREAVES NATIONAL FOREST

Click here for US 191 Index

REVISIONS			
C.C. NO.	DATE	BY	DESCRIPTION

DRAWING NO.	D-6-T-130	
HARD COPY		
DRAWN/DATE	CIR	MAR '92
CHECKED/DATE	J.HAVINS	MAR '92
GREINER	PHOENIX, AZ 602-275-5400	
ROUTE	U.S. 666	
LOCATION	MORENCI - ALPINE	

ARIZONA DEPARTMENT OF TRANSPORTATION
HIGHWAYS DIVISION
RIGHT OF WAY PLANS SERVICES

HIGHWAY: SAFFORD-SPRINGERVILLE
PROJECT NO. F-051-2-710

SHEET 61 OF C8

TRACS NO. 666 GE 174 | H2849 | 14R | OF

NOTE: THESE PLANS ARE FOR THE EXPRESS PURPOSE OF ACQUIRING A HIGHWAY EASEMENT DEED THRU THE APACHE-SITGREAVES NATIONAL FOREST

Click here for US 191 Index

REVISIONS			
C.C. NO.	DATE	BY	DESCRIPTION

DRAWING NO.	D-6-T-130	ARIZONA DEPARTMENT OF TRANSPORTATION HIGHWAYS DIVISION RIGHT OF WAY PLANS SERVICES
HARD COPY		
DRAWN DATE	CIR MAR '92	
CHECKED DATE	J.HAVINS MAR '92	HIGHWAY SAFFORD-SPRINGERVILLE
GREINER	PHOENIX, AZ 602-275-5400	PROJECT NO. F-051-2-710
ROUTE U.S. 666	LOCATION MORENCI - ALPINE	SHEET 62 OF 68

TRACS. NO. 666 GE 174 | H2849 | 14R

OF

NOTE: THESE PLANS ARE FOR THE EXPRESS PURPOSE OF ACQUIRING A HIGHWAY EASEMENT DEED THRU THE APACHE-SITGREAVES NATIONAL FOREST

Click here for US 191 Index

DRAWING NO.	D-6-T-130	ARIZONA DEPARTMENT OF TRANSPORTATION HIGHWAYS DIVISION RIGHT OF WAY PLANS SERVICES
DRAWN DATE	CIR MAR '92	
CHECKED DATE	J.HAVINS MAR '92	HIGHWAY SAFFORD-SPRINGERVILLE
GREINER	PHOENIX, AZ 602-275-5400	PROJECT NO. F-051-2-710
ROUTE U.S. 666	LOCATION MORENCI - ALPINE	SHEET 63 OF 68

TRACS. NO. 666 GE 174 | H2849 | 14R | OF

PTF: JOB NO. 2983 FLIGHT 15 DATE 8-24-90

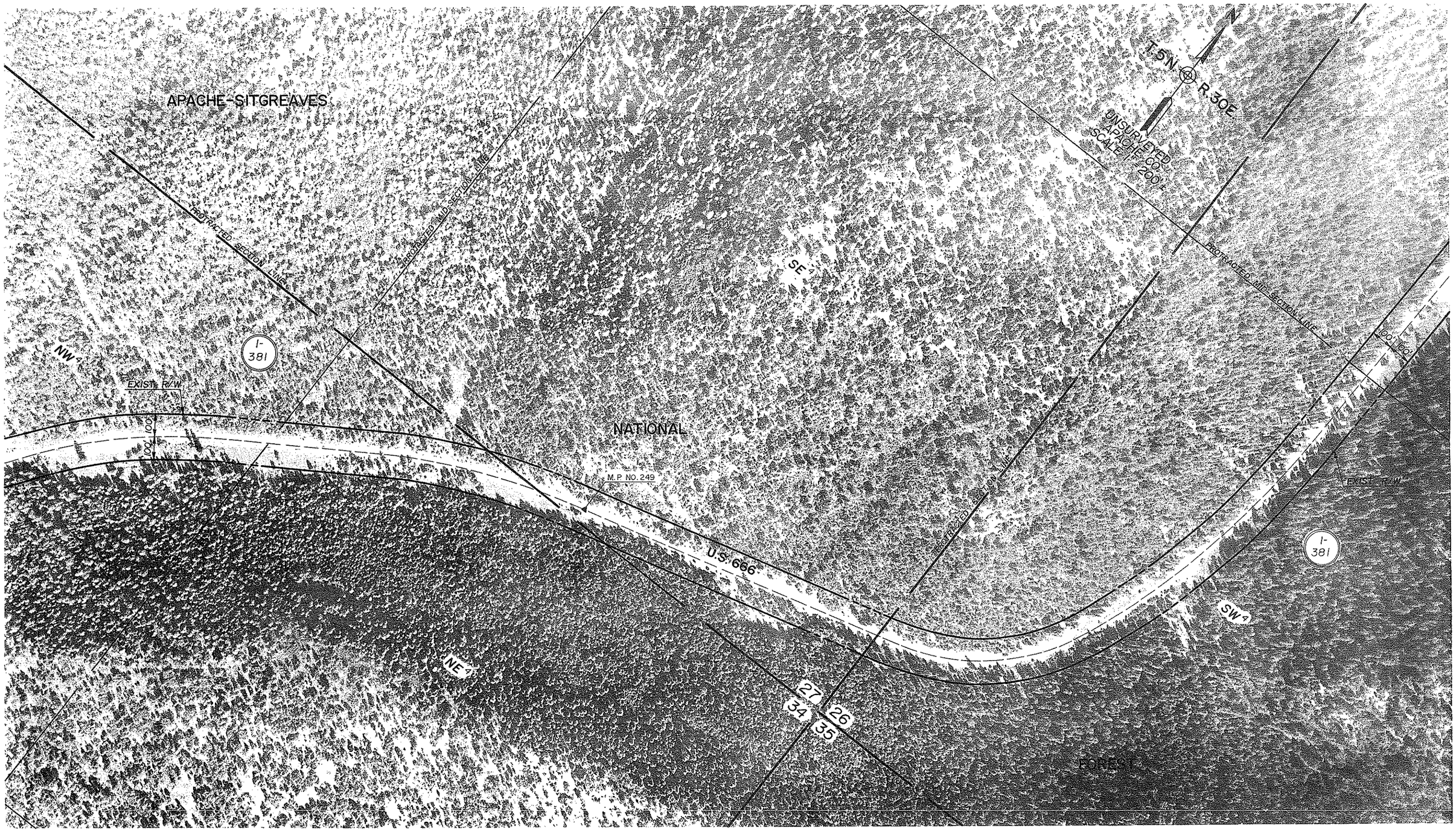

NOTE: THESE PLANS ARE FOR THE EXPRESS PURPOSE OF ACQUIRING A HIGHWAY EASEMENT DEED THRU THE APACHE-SITGREAVES NATIONAL FOREST

Click here for US 191 Index

DRAWING NO.	D-6-T-130	ARIZONA DEPARTMENT OF TRANSPORTATION HIGHWAYS DIVISION RIGHT OF WAY PLANS SERVICES
HARD COPY		
DRAWN DATE	CIR MAR '92	
CHECKED DATE	JHAVINS MAR '92	HIGHWAY SAFFORD-SPRINGERVILLE
GREINER	PHOENIX, AZ 602-275-5400	PROJECT NO. F-051-2-710
ROUTE U.S. 666	LOCATION MORENCI - ALPINE	SHEET 64 OF 68

TRACS. NO. 666 GE 174 | H2849 | 14R

OF

REF: JOB NO. 2983 FLIGHT 15 EXP. 10 DATE 8-24-90



NOTE: THESE PLANS ARE FOR THE EXPRESS PURPOSE OF ACQUIRING A HIGHWAY EASEMENT DEED THRU THE APACHE-SITGREAVES NATIONAL FOREST

Click here for US 191 Index

DRAWING NO.	D-6-T-130	ARIZONA DEPARTMENT OF TRANSPORTATION HIGHWAYS DIVISION RIGHT OF WAY PLANS SERVICES
HARD COPY		
DRAWN/DATE	CIR MAR '92	
CHECKED/DATE	J.HAVINS MAR '92	HIGHWAY SAFFORD-SPRINGERVILLE
GREINER	PHOENIX, AZ 602-275-5400	PROJECT NO. F-051-2-710
ROUTE U.S. 666	LOCATION MORENCI - ALPINE	SHEET 65 OF 68

REGISTERED LAND SURVEYOR 21080 ROBERT L. PECHA ARIZONA, U.S.A.

TRACS. NO. 666 GE 174 | H2849 | 14R | OF

PTF: JOB NO. 2983 FLIGHT 16 EXP. 2 DATE 8-24-90

NOTE: THESE PLANS ARE FOR THE EXPRESS PURPOSE OF ACQUIRING A HIGHWAY EASEMENT DEED THRU THE APACHE-SITGREAVES NATIONAL FOREST

Click here for US 191 Index

REVISIONS			
DRAWING NO.	D-6-T-130	ARIZONA DEPARTMENT OF TRANSPORTATION HIGHWAYS DIVISION RIGHT OF WAY PLANS SERVICES	
HARD COPY			
DRAWN DATE	CIR MAR '92		
CHECKED DATE	J.HAVINS MAR '92	HIGHWAY	SAFFORD-SPRINGERVILLE
GREINER	PHOENIX, AZ 602-275-5400	PROJECT NO.	F-051-2-710
ROUTE	U.S. 666	LOCATION	MORENCI - ALPINE

REGISTERED LAND SURVEYOR 21080 ROBERT I. PECHA ARIZONA, U.S.A.

SHEET 66 OF 68

TRACS. NO. 666 GE 174 | H2849 | 14R | OF

REF: JOB NO. 2983 FLIGHT 16 TYP. 4 DATE 8-24-90

NOTE: THESE PLANS ARE FOR THE EXPRESS PURPOSE OF ACQUIRING A HIGHWAY EASEMENT DEED THRU THE APACHE-SITGREAVES NATIONAL FOREST

Click here for US 191 Index

DRAWING NO.	D-6-T-130	ARIZONA DEPARTMENT OF TRANSPORTATION HIGHWAYS DIVISION RIGHT OF WAY PLANS SERVICES
HARD COPY		
DRAWN DATE	CIR MAR '92	
CHECKED DATE	J.HAVINS MAR '92	HIGHWAY SAFFORD-SPRINGERVILLE
GREINER	PHOENIX, AZ 602-275-5400	PROJECT NO. F-051-2-710
ROUTE U.S. 666	LOCATION MORENCI - ALPINE	SHEET 67 OF 68

TRACS. NO. 666 GE 174 | H2849 | 14R | OF

APPROVED NO. 2983 FLIGHT 16 EXP. 6 DATE 8-24-90

NOTE: THESE PLANS ARE FOR THE EXPRESS PURPOSE OF ACQUIRING A HIGHWAY EASEMENT DEED THRU THE APACHE-SITGREAVES NATIONAL FOREST

Click here for US 191 Index

DRAWING NO.	D-6-T-130	ARIZONA DEPARTMENT OF TRANSPORTATION HIGHWAYS DIVISION RIGHT OF WAY PLANS SERVICES	
HARD COPY			
DRAWN/DATE	CIR MAR '92		
CHECKED/DATE	J.HAVINS MAR '92	HIGHWAY	SAFFORD-SPRINGERVILLE
GREINER	PHOENIX, AZ 602-275-5400	PROJECT NO.	F-051-2-710
ROUTE	U.S. 666	LOCATION	MORENCI - ALPINE

SHEET 68 OF 68

TRACS. NO. 666 GE 174 | H2849 | 14R

OF

PLT. JOB NO. 2983 FLIGHT 16 EXP. 7 DATE 8-24-90