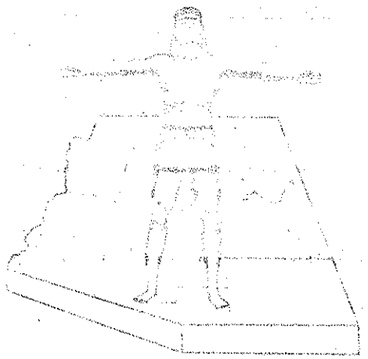

STATE OF ARIZONA
STATE HIGHWAY DEPARTMENT

RIGHT OF WAY PLAN OF THE
HOLBROOK - SPRINGERVILLE
STATE HIGHWAY
PROJECT NO. S-367(4)
APACHE
COUNTY

9

D-I-T-218B

3-15-1961

2602

Click here for US 180 Index

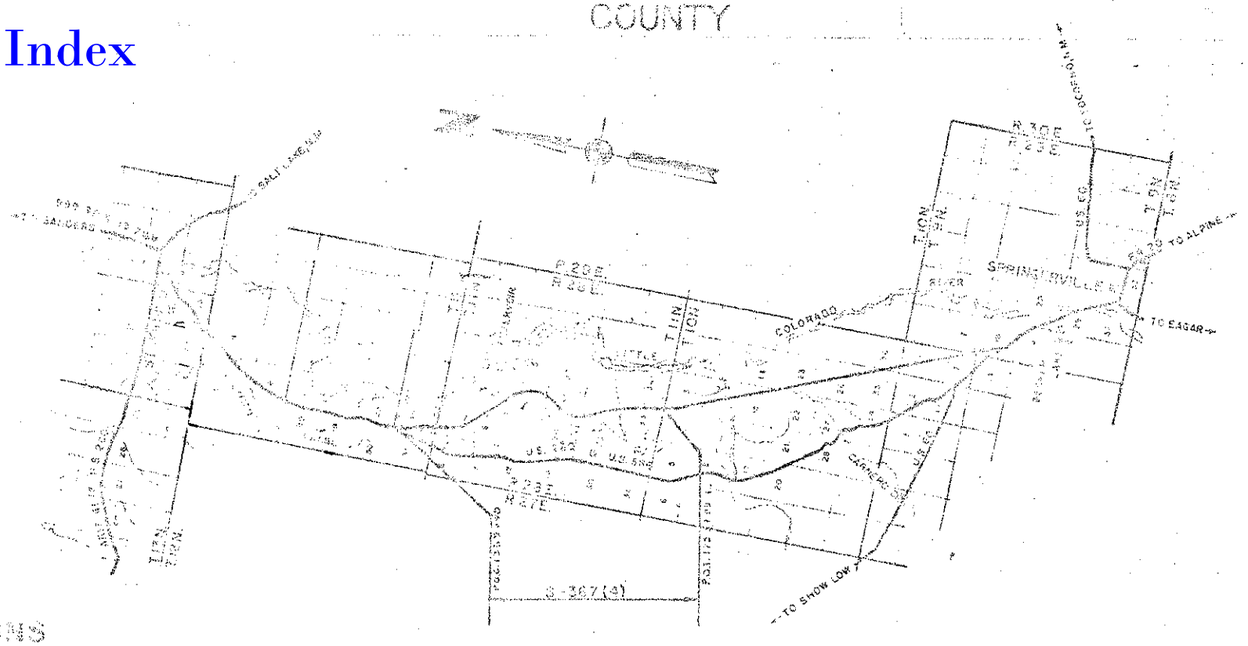

CONVENTIONAL SIGNS

HIGHWAY CENTER LINE
STATE AND NAT'L PROJ. LINES
COUNTY LINE

LAKE SHORE BOUNDARY

EDGE ROAD OR TRAVELED WAY
GAS METER

APPROVED
STATE HIGHWAY ENGINEER

MAP REVISIONS

HOLBROOK - SPRINGERVILLE HWY. 260
LYMAN LAKE - HOOPER'S RANCH SEC.
APACHE COUNTY

PROJECT NO.	S-367(4)
DRAWING NO.	D-1-T-218 B
SHEET NO.	2 of 9
DRAWN BY	G. HADDOCK & J. JUNGERS
DATE	Feb. 16, 1961
SCALE	1" = 100'

OWNERSHIP RECORD

ITEM	OWNER	DESCRIPTION	ACREAGE TAKEN	ACREAGE REMAINING	DATE PROP. ACQUIRED	SHEET NUMBER
C-320	State Land	Sec. 16, T.11N.-R.28E., G.&S.R.B.&M.	25.95	614.05	3-8-61	5&6
		W½, Sec. 32, T.12N.-R.28E., G.&S.R.B.&M.	25.28	294.72		2&3
C-320-L1	W.E. Wiltbank, et ex	Sec. 16, T.11N.-R.28E., G.&S.R.B.&M.	25.95	614.05	3-8-61	5&6
C-320-L2	Mary M. Platt, widow	W½, Sec. 32, T.12N.-R.28E., G.&S.R.B.&M.	25.28	294.72		2&3
C-321	U.S. Land	Sec. 33, T.11N.-R.28E., G.&S.R.B.&M.	25.86	614.14	10-24-61	8&9
		Sec. 28, T.11N.-R.28E., G.&S.R.B.&M.	25.35	614.65		7&8
C-322	Mary M. Platt, widow	Por. NE¼-NE¼, Sec. 31, T.12N.-R.28E., G.&S.R.B.&M.	.44	12.97	4-3-61	2&3
C-323	W.E. Wiltbank, et ex	NE¼, E½-NW¼, E½-SW¼, Sec. 21, T.11N.-R.28E., G.&S.R.B.&M.	26.32	293.68	3-7-61	6&7
C-324	Barth Mercantile Co. Inc. an Ariz. Corp. et al	Lots 3&4, N½-N½-SW¼-NW¼, Sec. 5, T.11N.-R.28E. G.&S.R.B.&M.	6.01	83.43		3&4
		SW¼, Sec. 5, T.11N.-R.28E. G.&S.R.B.&M.	9.02	150.98	3-9-61	4
		NE¼, Sec. 8 & NW¼, Sec. 9, T.11N.-R.28E. G.&S.R.B.M.	17.57	302.33		4&5
C-325	Lyman Water Co. an Ariz. Corp.	S½, Sec. 9, T.11N.-R.28E., G.&S.R.B.&M.	16.76	303.24	3-9-61	5
C-326	Mariano Chavez, et ex	SE¼-NW¼, Sec. 5, T.11N.-R.28E., G.&S.R.B.&M.	6.00	34.00	3-9-61	4
		W½-SE¼, Sec. 5, T.11N.-R.28E., G.&S.R.B.&M.	6.47	73.53		4

Click here for US 180 Index

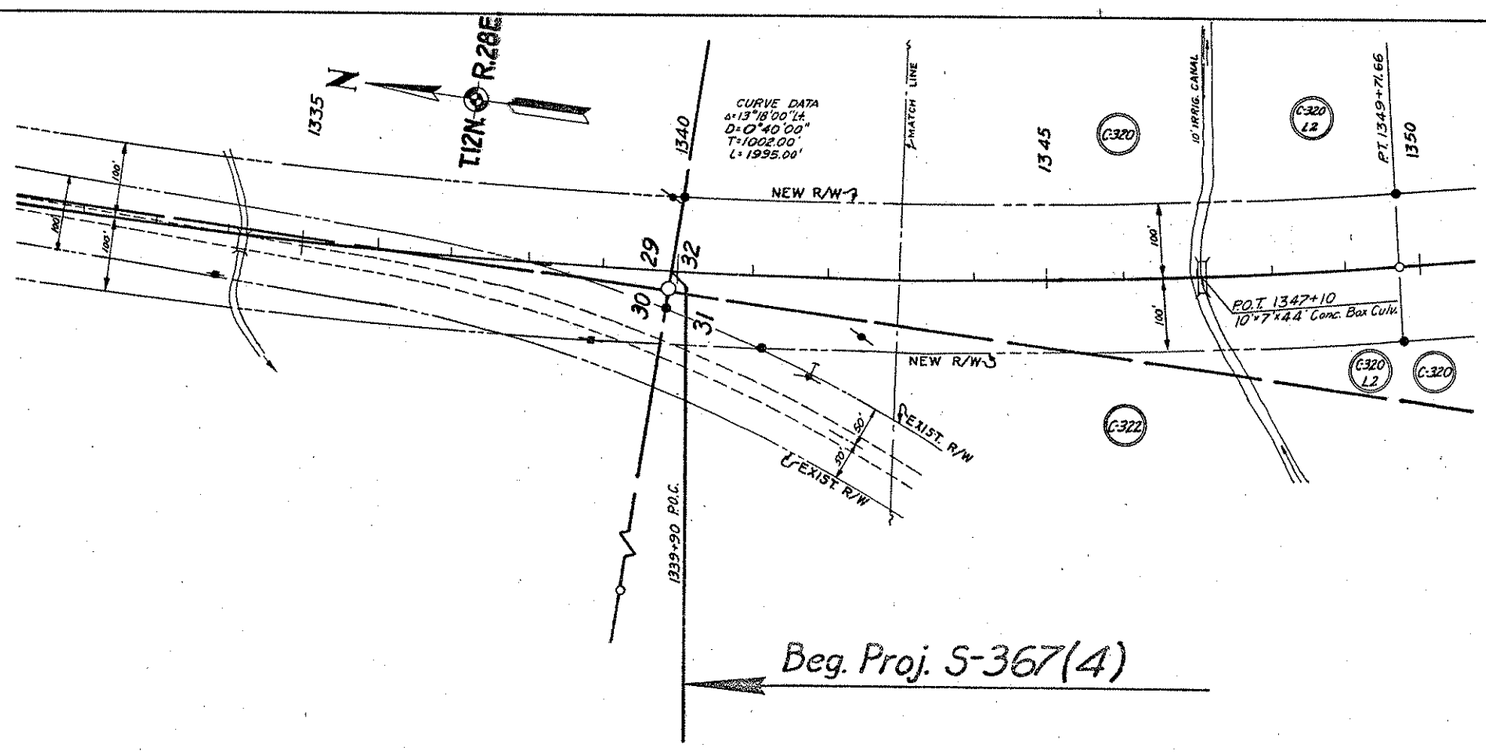

HOLBROOK – SPRINGERVILLE HWY. 260
LYMAN LAKE – HOOPER'S RANCH SEC.
APACHE COUNTY

PROJECT NO.	S – 367(4)
DRAWING NO.	D-I-T-218B
SHEET NO.	3 of 9
DRAWN BY.	G. HADDOCK & J. JUNGERS
DATE	Feb. 16, 1961
SCALE	1" = 100'

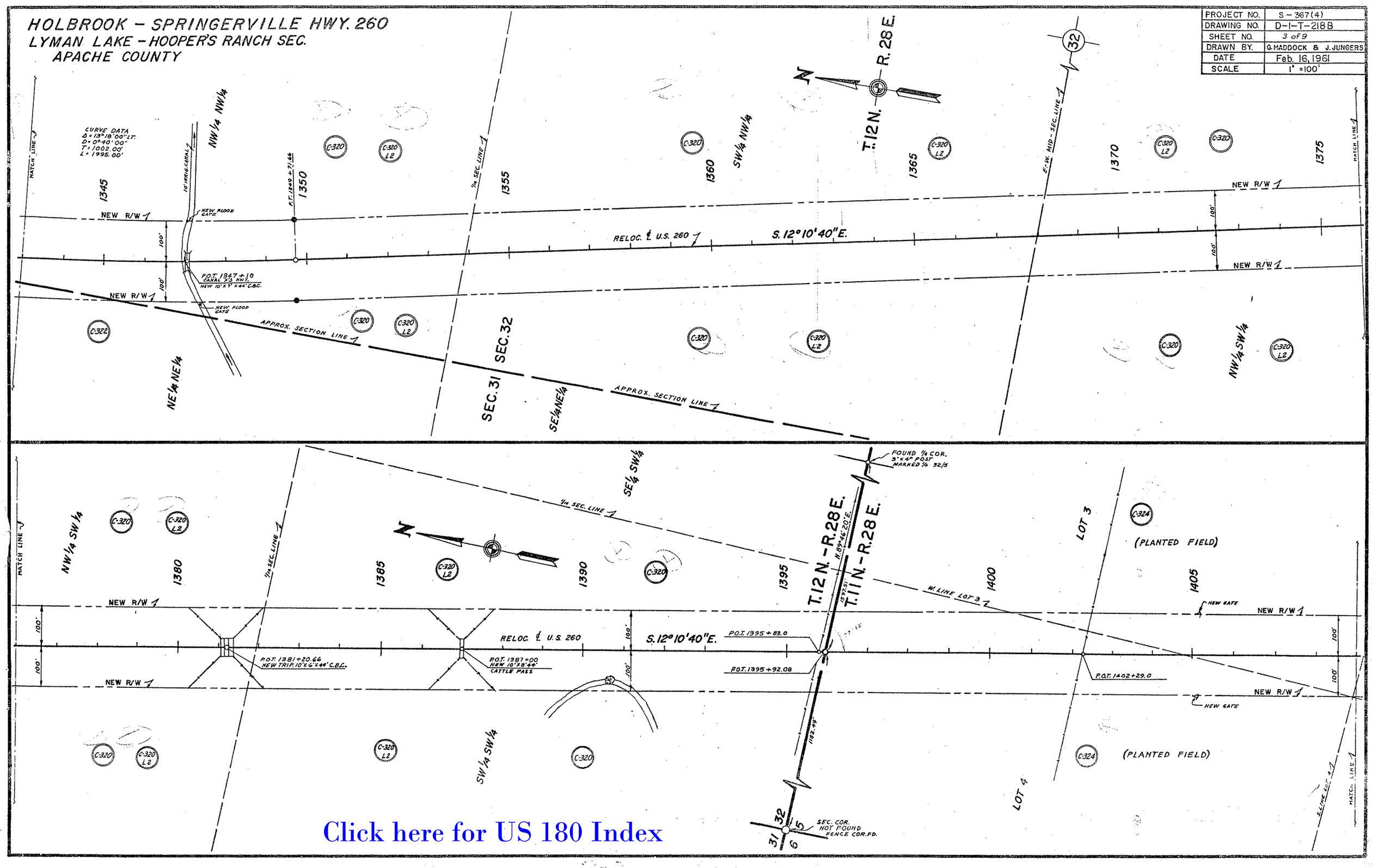

Click here for US 180 Index

HOLBROOK - SPRINGERVILLE HWY. 260
LYMAN LAKE - HOOPER'S RANCH SEC.
APACHE COUNTY

PROJECT NO.	S-367(4)
DRAWING NO.	D-1-T-218 B
SHEET NO.	4 of 9
DRAWN BY.	G. HADDOCK & J. JUNGERS
DATE	Feb. 16, 1961
SCALE	1" = 100'

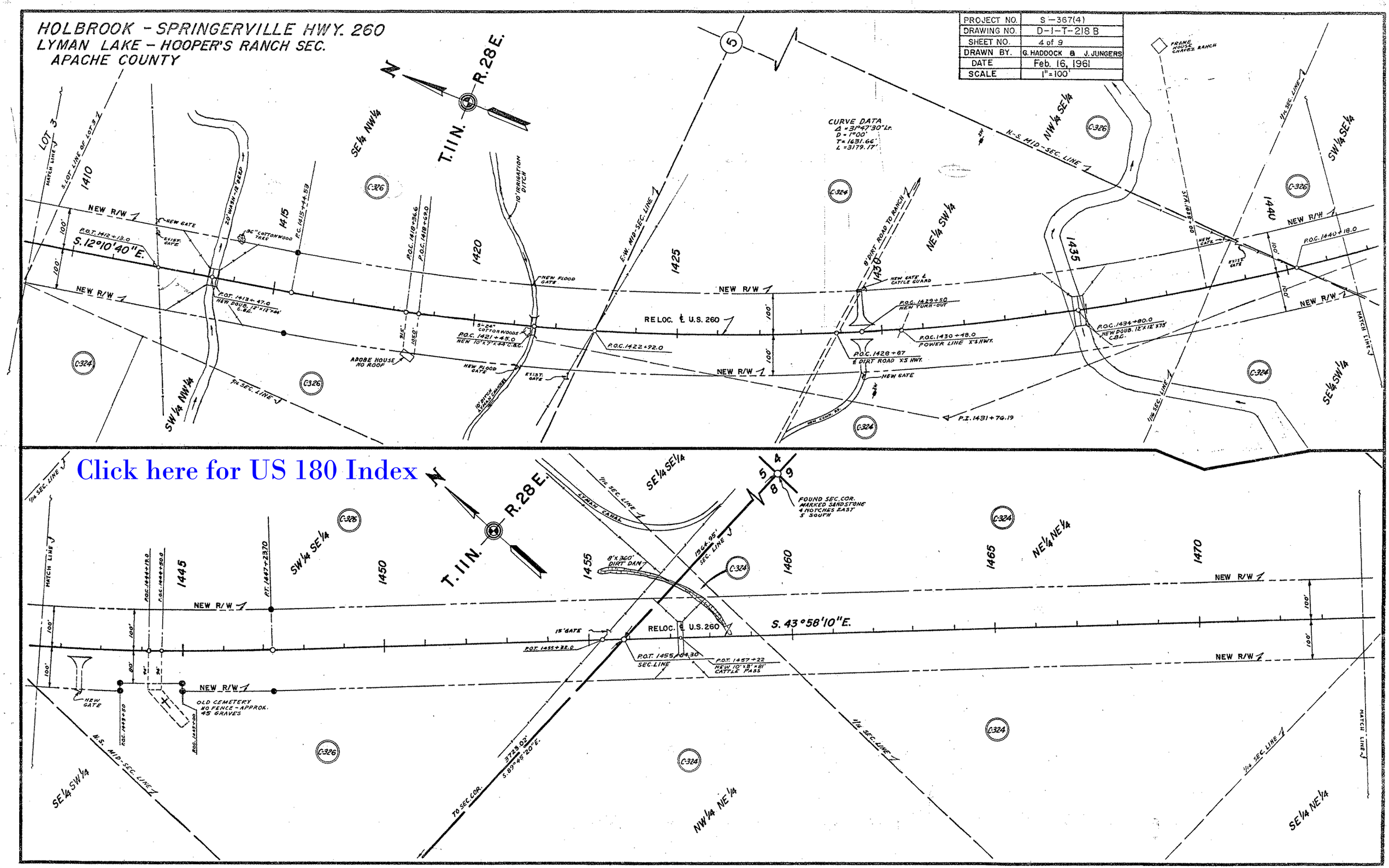

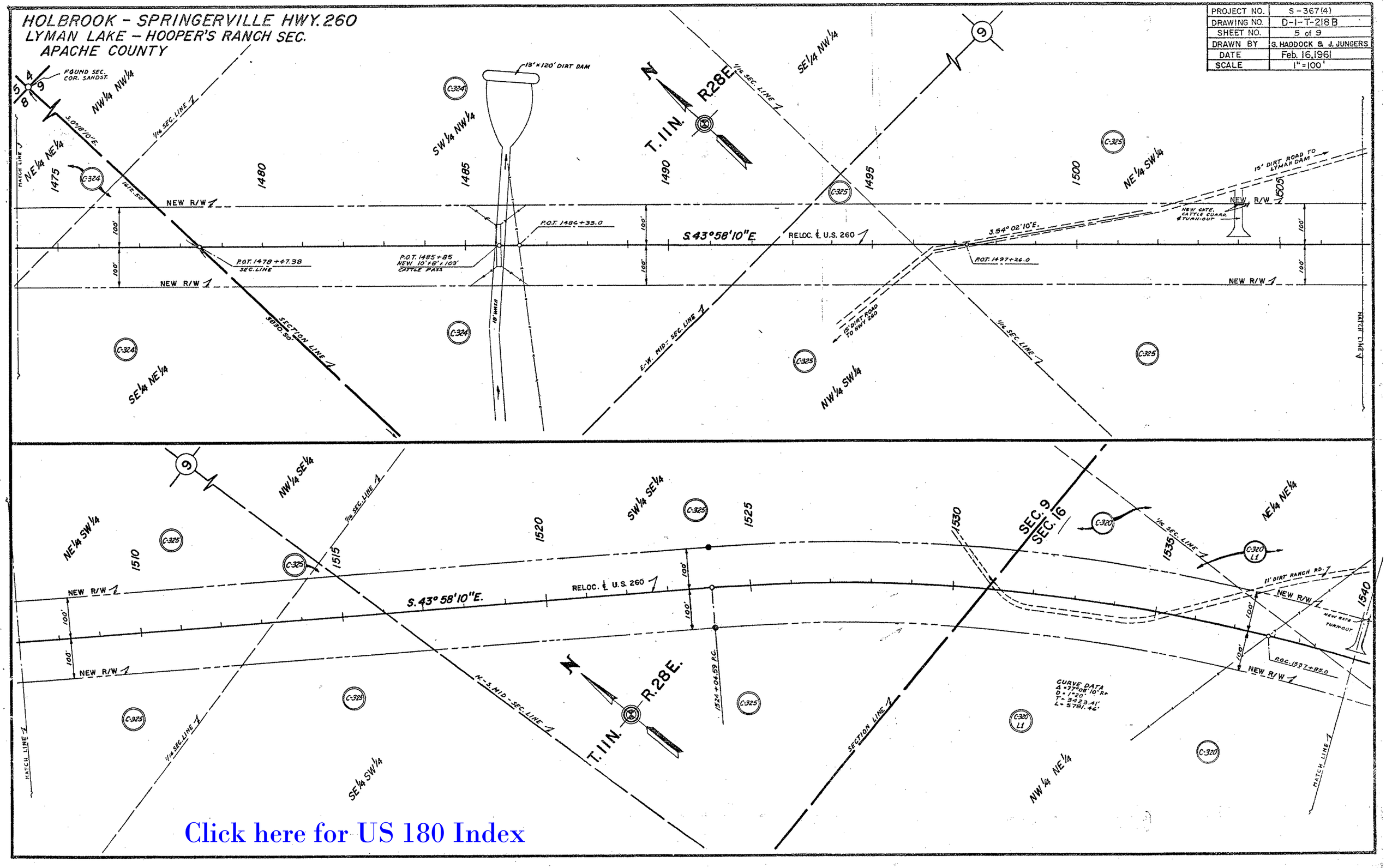

Click here for US 180 Index

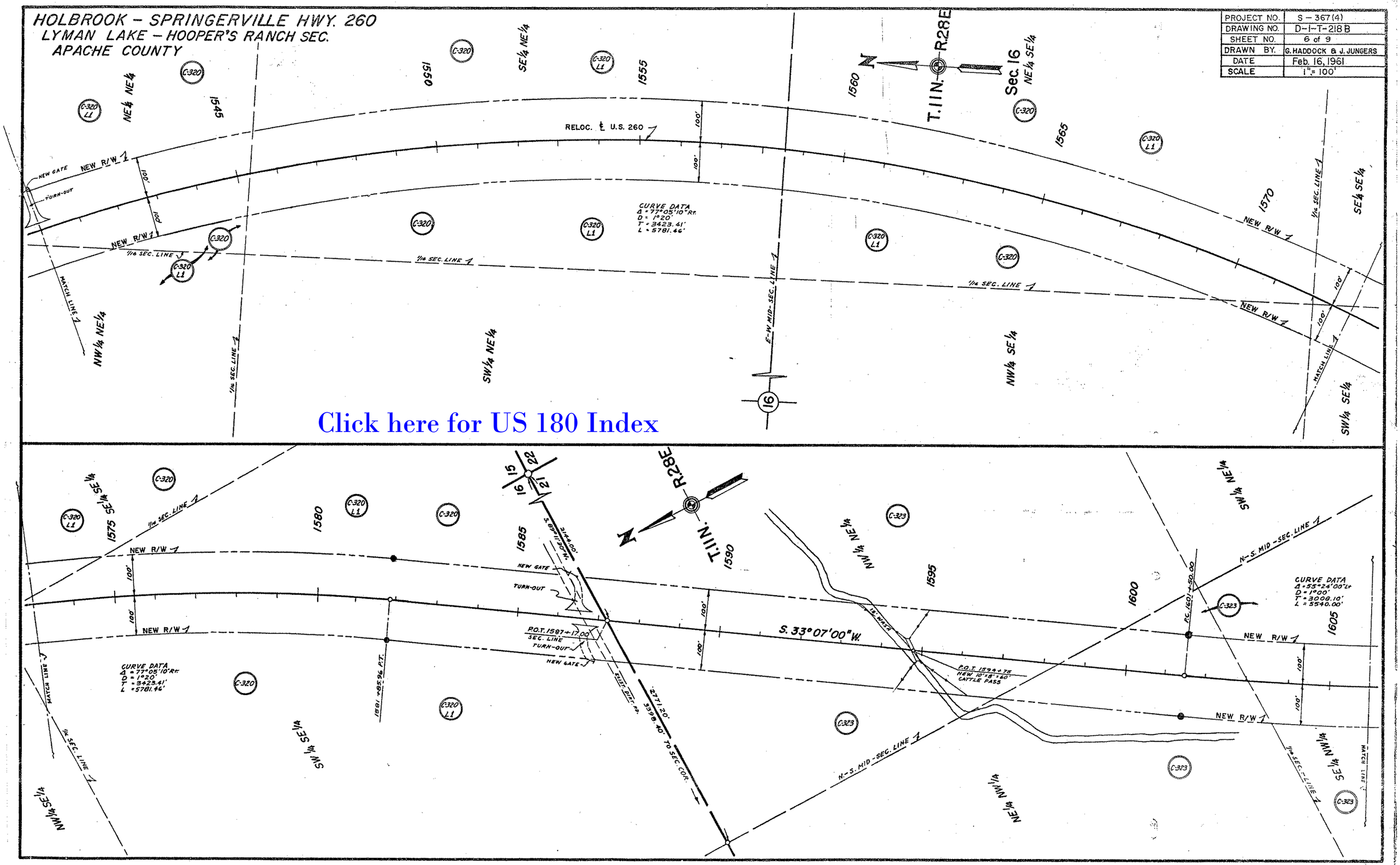
HOLBROOK - SPRINGERVILLE HWY. 260
LYMAN LAKE - HOOPER'S RANCH SEC.
APACHE COUNTY
PROJECT NO. S - 367(4)
DRAWING NO. D-I-T-218 B
SHEET NO. 6 of 9
DRAWN BY. G. HADDOCK & J. JUNGERS
DATE Feb. 16, 1961
SCALE 1" = 100'
T. 11 N.
R. 28 E.
Sec. 16
RELOC. ℄ U.S. 260
NEW R/W
NEW GATE
TURN-OUT
CURVE DATA
Δ = 77°05'10" Rt.
D = 1°20'
T = 3423.41'
L = 5781.46'
1/16 SEC. LINE
MATCH LINE
E-W MID-SEC. LINE
N-S. MID-SEC. LINE
NW¼ NE¼
SW¼ NE¼
NW¼ SE¼
SW¼ SE¼
SE¼ NE¼
SE¼ SE¼
S. 33°07'00" W.
P.O.T. 1587+17.00
SEC. LINE
P.O.T. 1594+75
NEW 10'18' x 60'
CATTLE PASS
CURVE DATA
Δ = 55°24'00" Lt.
D = 1°00'
T = 3008.10'
L = 5540.00'
Click here for US 180 Index

HOLBROOK – SPRINGERVILLE HWY. 260
LYMAN LAKE – HOOPER'S RANCH SEC.
APACHE COUNTY

PROJECT NO	S-367(4)
DRAWING NO.	D-1-T-218 B
SHEET NO.	7 of 9
DRAWN BY.	G. HADDOCK & J. JUNGERS
DATE	Feb. 16, 1961
SCALE	1" =100'

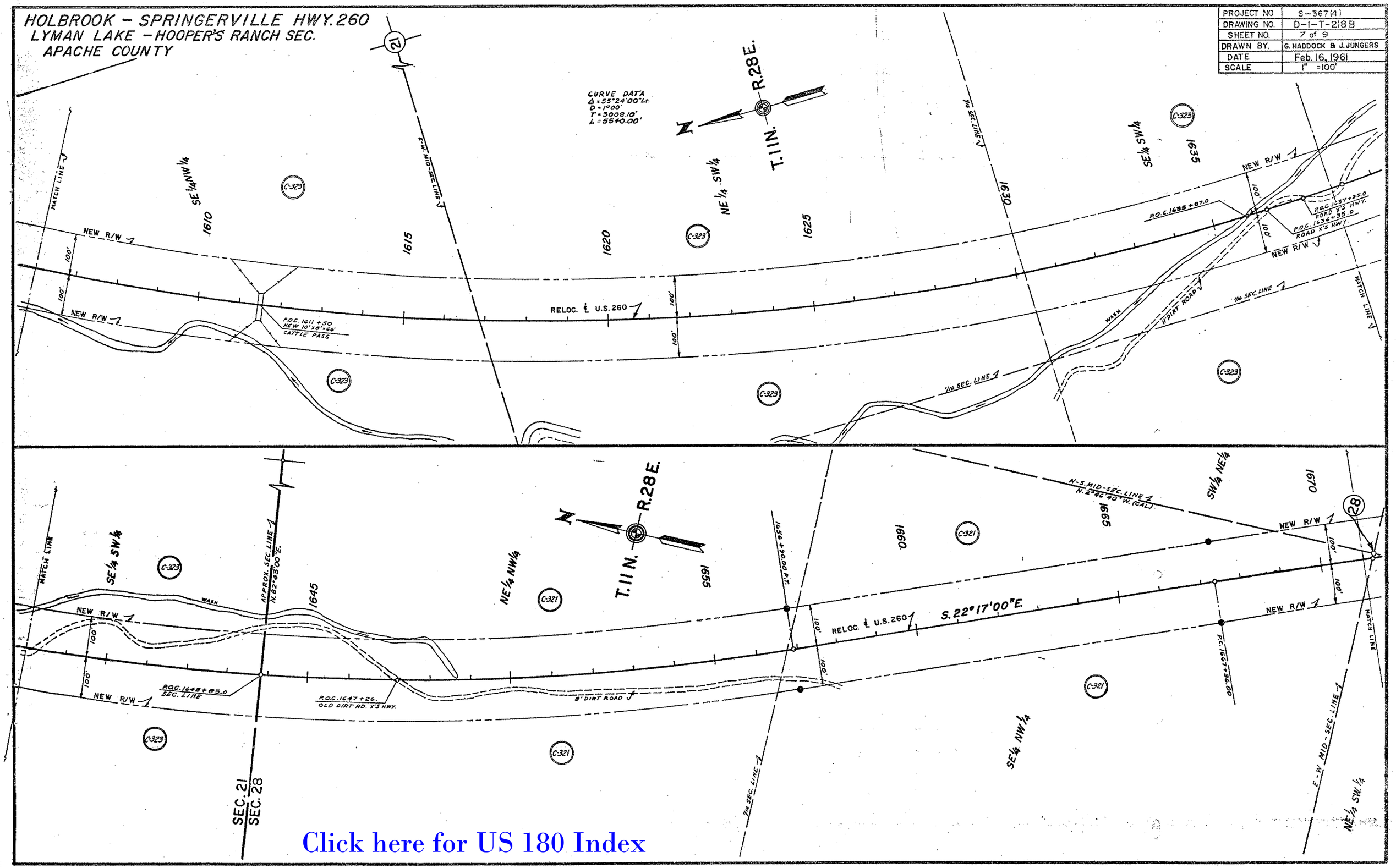

Click here for US 180 Index

Click here for US 180 Index

HOLBROOK - SPRINGERVILLE HWY. 260
LYMAN LAKE - HOOPER'S RANCH SEC.
APACHE COUNTY

PROJECT NO.	S-367 (4)
DRAWING NO.	D-1-T-218 B
SHEET NO.	8 of 9
DRAWN BY.	G. HADDOCK & J. JUNGERS
DATE	Feb. 16, 1961
SCALE	1" = 100'

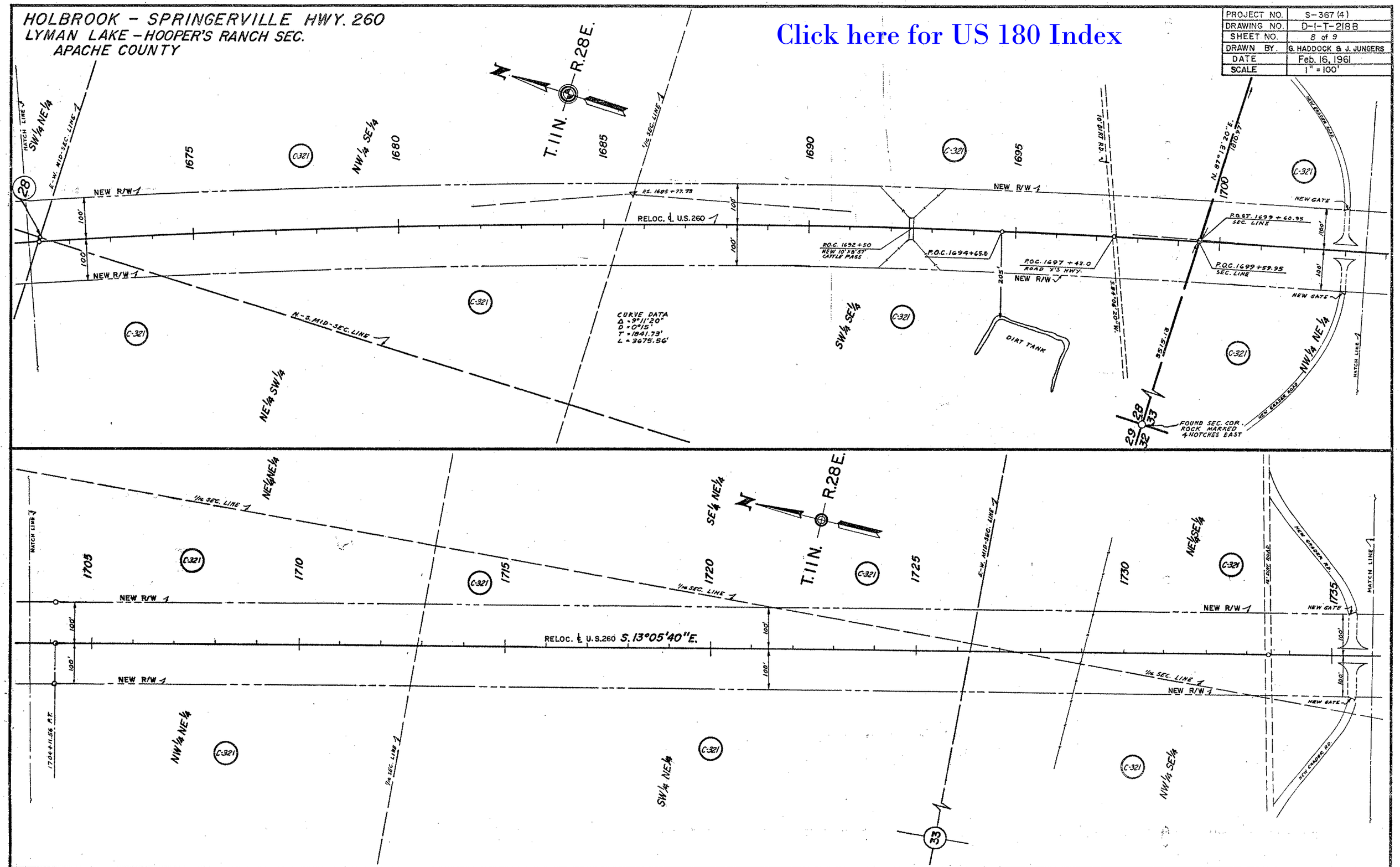

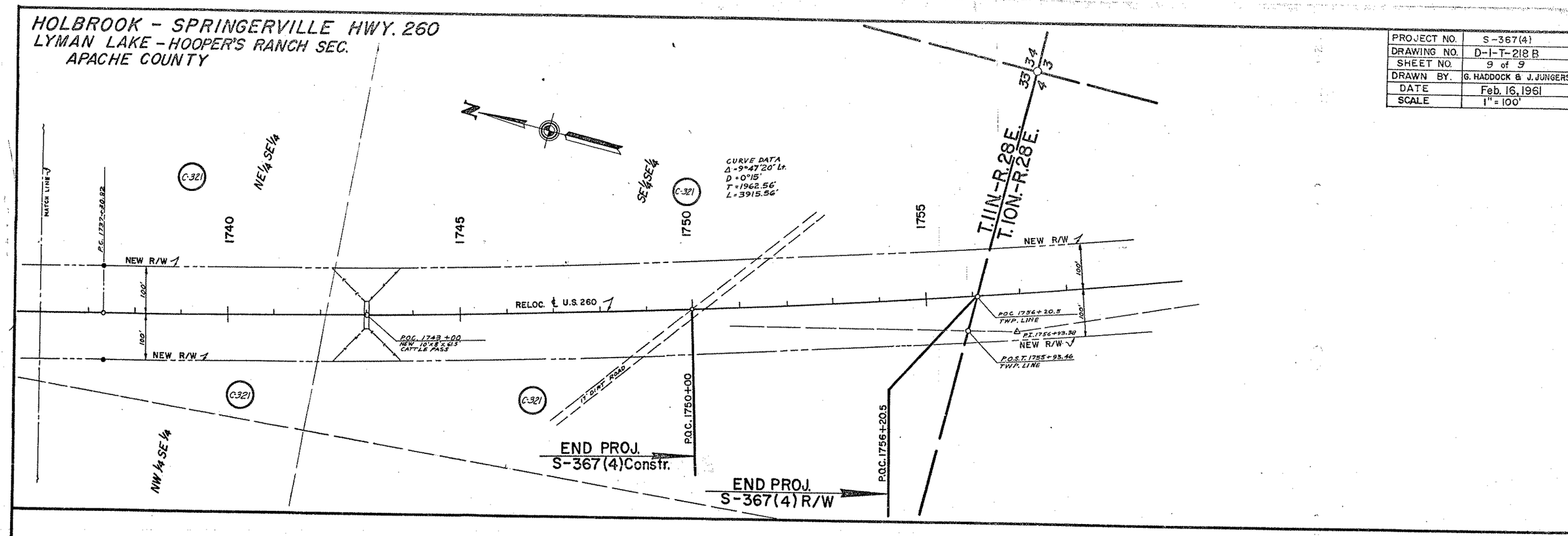

Click here for US 180 Index