Click here for US 180 Index

STATE OF ARIZONA
STATE HIGHWAY DEPARTMENT

FED. ROAD DIV. NO.	STATE	PROJECT NO.	SHEET NO.	TOTAL SHEETS
7	ARIZ.	F-051-1-808	1	13

RIGHT OF WAY MAP NO. D-1-T-236

ALIGNMENT, RIGHT OF WAY
APPROVED IN ACCORDANCE WITH HIGHWAY PLANS.
SHEET 1 THRU 13
DATE 9-5-1968 W. L. O'Hara
ASSISTANT STATE ENGINEER

APPROVED IN ACCORDANCE WITH RESOLUTION DATED: September 6, 1968, MINUTES OF THE ARIZONA HIGHWAY COMMISSION RES. NO.: 68-61.

A.F.E. NO. 18020

FINALIZED

PRELIMINARY PRINT
FOR ENGINEERING USE ONLY
SUBJECT TO DESIGN CHANGES, ADDITIONS, ALTERATIONS & CORRECTIONS
DATE 12-2-03 BY

RW/PLANS FILE SET

RIGHT OF WAY PLAN OF THE HOLBROOK-SPRINGERVILLE STATE HIGHWAY

PROJECT NO. F-051-1-808
APACHE COUNTY

PRINTED
OCT 2 1975
R/W PLANS
PHOENIX, ARIZONA

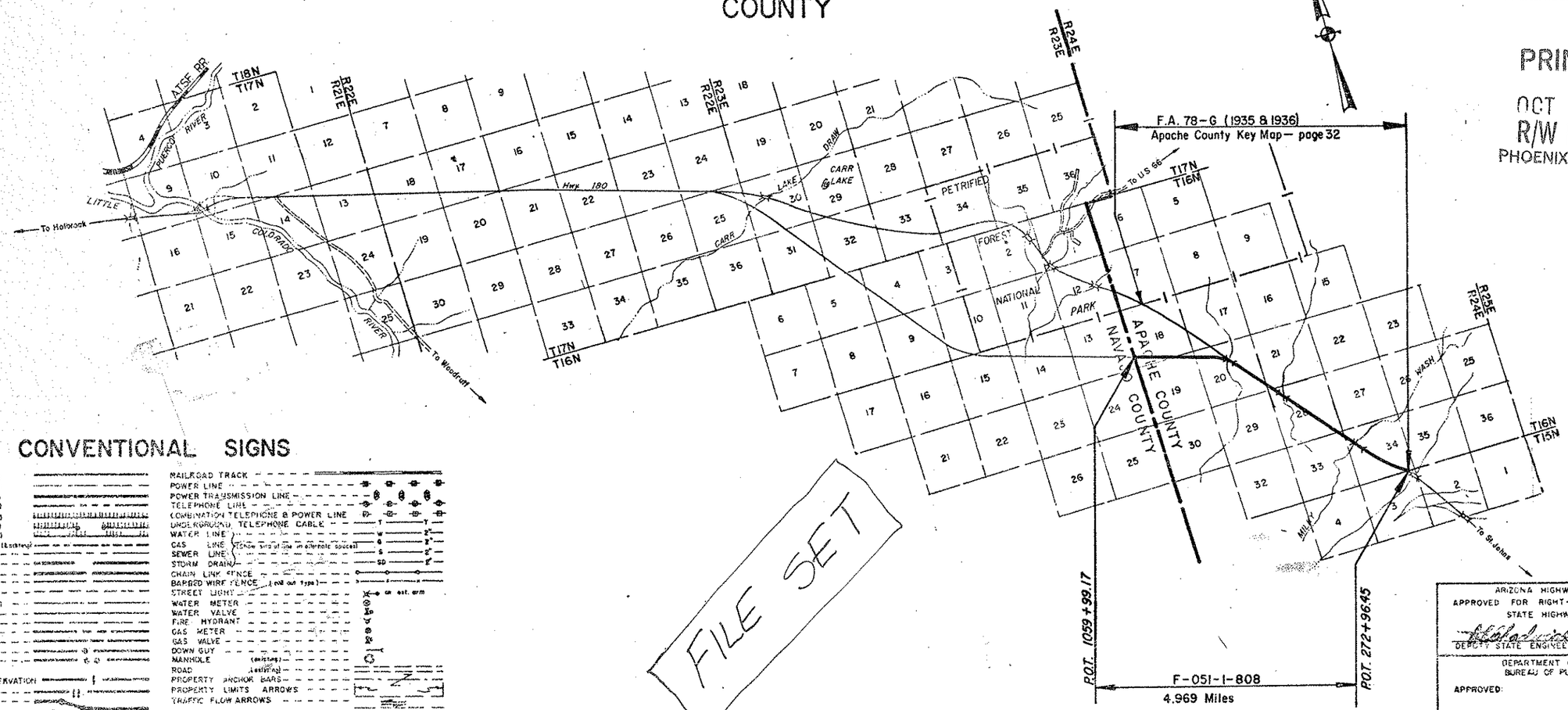

FILE SET

CONVENTIONAL SIGNS

HIGHWAY CENTER LINE (New) (Existing)
HIGHWAY R/W LINE (New) (Existing)
CONTROLLED ACCESS (Denied) (Open) (Existing)
F.R. R/W COMMON to HIGHWAY R/W (Existing)
R.R. R/W LINE
TOWNSHIP and RANGE LINE
SECTION LINE
1/4 LINE or MID. SEC. LINE
DIG LINE
PROPERTY LINE (not part of a Subdivision)
SUBDIVISION or LOT LINE
ORIGINAL LOT LINE
STATE and NATIONAL BOUNDARIES
COUNTY LINE
CITY LIMITS
LAND GRANTS BOUNDARIES
FOREST, NATIONAL MONUMENTS,
MILITARY BASES and INDIAN RESERVATION
SURVEY MEANDER LINE
NEW R/W CONTROL POINT
EXISTING R/W CONTROL POINTS
EXISTING R/W MARKER
PARCEL NUMBER 7-001

RAILROAD TRACK
POWER LINE
POWER TRANSMISSION LINE
TELEPHONE LINE
COMBINATION TELEPHONE & POWER LINE
UNDERGROUND TELEPHONE CABLE
WATER LINE
GAS LINE (Show size of line in alternate spaces)
SEWER LINE
STORM DRAIN
CHAIN LINK FENCE
BARBED WIRE FENCE (not out type)
STREET LIGHT or est. arm
WATER METER
WATER VALVE
FIRE HYDRANT
GAS METER
GAS VALVE
DOWN GUY
MANHOLE (existing)
ROAD (existing)
PROPERTY ANCHOR BARS
PROPERTY LIMITS ARROWS
TRAFFIC FLOW ARROWS
CANAL, CHANNEL or DITCH
BRIDGE
BOX CULVERTS
CATTLE GUARD
RIVER

ARIZONA HIGHWAY COMMISSION
APPROVED FOR RIGHT-OF-WAY ACQUISITION
STATE HIGHWAY ENGINEER
DEPUTY STATE ENGINEER 9-5-68 DATE

DEPARTMENT OF COMMERCE
BUREAU OF PUBLIC ROADS
APPROVED:
DIVISION ENGINEER DATE

HOLBROOK-SPRINGERVILLE HWY.
NAVAJO COUNTY LINE-MILKY WASH
APACHE COUNTY

Click here for US 180 Index

REVISIONS			
C.O. No	DATE	BY	DESCRIPTION
2089	8-20-70	T.N.S	Added New Dash Parcels
2902	4-29-71	D.W.S	ADDED ACQUISITION RECORD.
3875	3-6-74	L.R.B	Added Parcel 1-103-L1, 1-103-A-L1
4006	8-21-74	J. H.	Added Inverse Condemnation Parcel 9-1A-6
4351	9-11-75	R.L.R.	"As Built Finalization"

PROJECT NO.	F-051-1-6
DRAWING NO.	D-1-T-23
SHEET NO.	2 of 13
DRAWN BY	D.G.M.
DATE COMP.	12-5-67
SCALE	
CONSULTANT	GREER ENG

FINALIZED

FINALIZ

OWNERSHIP RECORD / ACQUISITION RECORD

PARCEL NUMBER	OWNER	DESCRIPTION	TOTAL AREA	AREA REQUIRED: GROSS INCLUDING EXISTING R/W	AREA REQUIRED: NET EXCLUDING EXISTING R/W	EASEMENT AREA	REMAINDER: LEFT	REMAINDER: RIGHT	SHEET NUMBER	COMMISSION APPROVAL	TYPE & DATE OF INSTRUMENT	RECORDED: DATE	RECORDED: BOOK	RECORDED: PAGE
1-102	State of Arizona (State Land Dept.)	Lot 4 & S½ SE¼ SW¼ & SW¼ SW¼ SE¼	662.4Ac.		13.7Ac.		626.0Ac.	22.7Ac.	4 & 5	12-4-70	Patent 11-18-70	1-12-71	137	34
L-1	Grazing Lease (G-2112) to: Frank Dobell et al	Sec. 18, T16N, R24E.	526.5Ac.						4 & 5	Acquired Under Base Parcel				
1-102-1	State of Arizona (State Land Dept.)	NW¼, SW¼ SW¼, NE¼, SE¼ Sec. 20, T16N, R24E.	640Ac.	31.0Ac.	23.5Ac.		275.6Ac.	333.4Ac.	6, 7 & 8	12-4-70	Lease 4509 12-3-70	Not Recorded		
L-1	Grazing Lease (G-2112) to: Frank Dobell et al	Portion of N½ & SE¼ Sec. 20, T16N, R24E Lying Southwesterly of Exist. Hwy. 180 R/W	413.6Ac.						6, 7 & 8	Acquired Under Base Parcel				
L-2	Grazing Lease (G-1035) to: Howell Gage	Portion of E½ SE¼ Sec. 20, T16N, R24E Lying Northeasterly of Exist. Hwy. 180 R/W.	204.7Ac.						6, 7 & 8	Acquired Under Base Parcel				
1-102-2	State of Arizona (State Land Dept.)	NW¼, NE¼ NE¼ SW¼, SE¼ Sec. 28, T16N, R24E.	640Ac.	31.0Ac.	7.8Ac.	0.3Ac.	329.7Ac.	279.0Ac.	8, 9 & 10	12-4-70	Lease 4510 & Lease 4512 12-3-70	Not Recorded		
L-1	Grazing Lease (G-2112) to: Frank Dobell et al	Portion of W½ & SE¼ Sec. 28, T16N, R24E Lying Southwesterly of Exist. Hwy. 180 R/W.	283.3Ac.						8, 9 & 10	Acquired Under Base Parcel				
L-2	Grazing Lease (G-1035) to: Howell Gage	Portion of W½ & SE¼ Sec. 28, T16N, R24E Lying Northeasterly of Exist. Hwy. 180 R/W.	333.5Ac.						8, 9 & 10	Acquired Under Base Parcel				
1-102-3	State of Arizona (State Land Dept.)	NW¼, SW¼, SW¼ SE¼ Sec. 34, T16N, R24E.	640Ac.	25.4Ac.	6.4Ac.	2.7Ac.	455.3Ac.	156.6Ac.	11, 12 & 13	12-4-70	Lease 4511 & Lease 4512 12-3-70	Not Recorded		
L-1	Grazing Lease (G-2112) to: Frank Dobell et ux	Portion of W½ & SE¼ Sec. 34, T16N, R24E Lying Southwesterly of Exist. Hwy. 180 R/W.	161.8Ac.						11, 12 & 13	Acquired Under Base Parcel				
L-2	Grazing Lease (G-1035) to: Howell Gage	Portion of W½ & SE¼ Sec. 34, T16N, R24E Lying Northeasterly of Exist. Hwy. 180 R/W.	459.2Ac.						11, 12 & 13	Acquired Under Base Parcel				
1-103	New Mexico & Arizona Land Co.	NE¼ NE¼ NW¼, N½ NE¼ Sec. 19, T16N, R24E.	667.4Ac.		11.3Ac.		15.3Ac.	640.8Ac.	5 & 6	1-31-69	W. D. 11-25-68	4-8-69	115	546-7
		SW¼ SW¼ SW¼ Sec. 21, T16N, R24E.	640Ac.	2.6Ac.	0.7Ac.		636.8Ac.	0.6Ac.	8					
		NE¼ NE¼ Sec. 33, T16N, R24E.	640Ac.	5.7Ac.	1.5Ac.		628.4Ac.	5.9Ac.	10 & 11					
1-102-A	State of Arizona (State Land Dept.)	Part of Lot 4 Sec. 18, T16N, R24E.	648.7Ac.			0.1Ac.	625.9Ac.	22.7Ac.	4	12-4-70	Lease 4864 1-14-71	Not Recorded		
L-1	Grazing Lease (G-2112) to: Frank Dobell et al	Part of Lot 4 Sec. 18, T16N, R24E.	526.5Ac.						4	Acquired Under Base Parcel				
1-102-1-A	State of Arizona (State Land Dept.)	Part of NW¼, Part of SW¼ NE¼, N½ W¼ SE¼ Sec. 20, T16N, R24E.	609.0Ac.			7.0Ac.	268.6Ac.	333.4Ac.	6 & 7	12-4-70	Lease 4865 1-14-71	Not Recorded		
L-1	Grazing Lease (G-2112) to: Frank Dobell et al	Part of NW¼, Part of SW¼ NE¼, N½ W¼ SE¼ Sec. 20, T16N, R24E.	413.6Ac.						6 & 7	Acquired Under Base Parcel				
1-103-A	New Mexico & Arizona Land Co.	Part NW¼ NE¼ Sec. 19, T16N, R24E.	656.1Ac.			0.6Ac.	14.7Ac.	640.8Ac.	5	1-22-71	D. & D. E. 10-20-70	2-26-71	138	523-4
		Part NE¼ NE¼ Sec. 33, T16N, R24E	634.3Ac.			0.9Ac.	627.5Ac.	5.9Ac.	11					
1-103-L1	Frank A. DoBell & Edna M. DoBell Grazing Lease # 610	Pt. Sec. 19, T.16N., R.24E.	667.4Ac.		11.3 Ac.		15.3 Ac.	640.8 Ac.	5 & 6	Acquired Under Base Parcel				
		Pt. Sec. 21, T.16N., R.24E. (SW Hwy.)	2.0Ac.	1.8 Ac.	0.2 Ac.		638.0 Ac.		8					
		Pt. Sec. 33, T.16N., R.24E. (SW Hwy.)	629.0Ac.	3.1 Ac.	0.6 Ac.			625.3Ac.	10 & 11					
1-103-A-L1	Frank A. DoBell & Edna M. DoBell Grazing Lease # 610	Pt. Sec. 19, T.16N., R.24E.	667.4Ac.			0.6 Ac.			5 & 6	Acquired Under Base Parcel				
9-1A-6	Frank A. DoBell, et ux Civil Action #14,415, Navajo County	Pt. of Secs. 18, 19, 20, 21, 28, 33, 34, T16N R24E							4-13	Action Pending				

Note: Total and Remainder Areas shown for Parcel 1-103 are only areas of Sections traversed by Hwy. and do not purport to be Total Ownership of Owner shown.

CHECKED BY Bradley

HARD COPY

HOLBROOK-SPRINGERVILLE HIGHWAY
NAVAJO COUNTY LINE - MILKY WASH
APACHE COUNTY

REVISIONS			
C.O. No.	DATE	BY	DESCRIPTION
2689	8-18-70	T.N.S.	Added New Drain. Ease.
3914	6-21-74	R.C.O.	Added Zip and abandonment note.
4351	9-11-75	R.L.R.	"As Built Finalization"

PROJECT NO.	F-051-1-8
DRAWING NO.	D-1-T-23
SHEET NO.	3 of
DRAWN BY	H.H.
DATE COMP.	12-5-67
SCALE	See Bel
CONSULTANT	GREER ENG

FINALIZED

FINALIZED

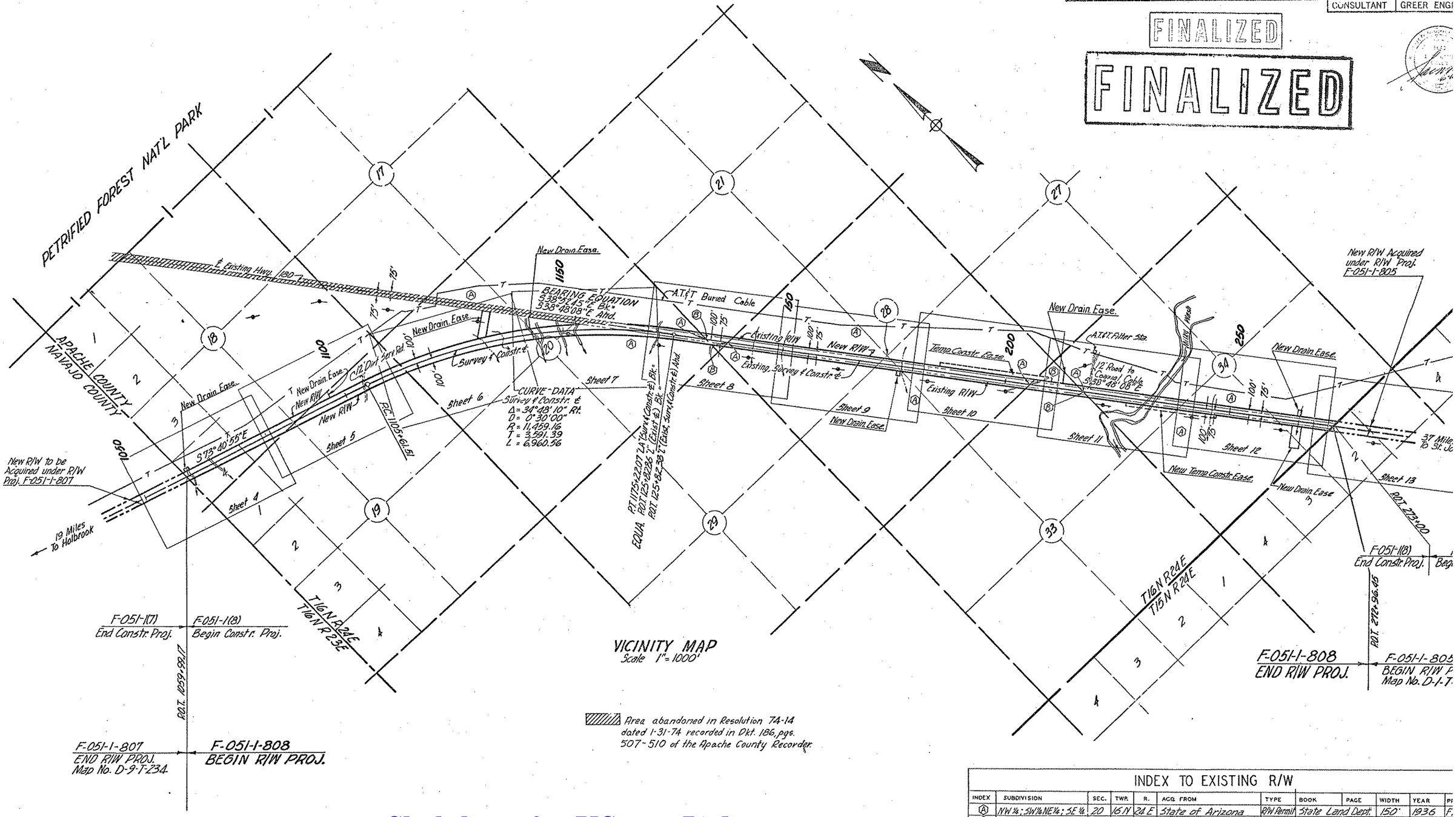

VICINITY MAP
Scale 1" = 1000'

Area abandoned in Resolution 74-14 dated 1-31-74 recorded in Dkt. 186, pgs. 507-510 of the Apache County Recorder.

INDEX TO EXISTING R/W

INDEX	SUBDIVISION	SEC.	TWP.	R.	ACQ. FROM	TYPE	BOOK	PAGE	WIDTH	YEAR	P
Ⓐ	NW¼; SW¼ NE¼; SE¼	20	16N	24E	State of Arizona	R/W Permit	State Land Dept.		150'	1936	F
Ⓐ	NW¼; NE¼ SW¼; SE¼	28	16N	24E	State of Arizona	R/W Permit	State Land Dept.		150'	1936	F
Ⓐ	NW¼; SW¼; SW¼ SE¼	34	16N	24E	State of Arizona	R/W Permit	State Land Dept.		150	1936	F
Ⓑ	SW¼ SW¼	21	16N	24E	New Mex. & Ariz. Land Co.	Esmt.	23	417	150'	1935	F
Ⓑ	NE¼ NE¼	33	16N	24E	New Mex. & Ariz. Land Co.	Esmt.	23	417	150'	1935	F

Click here for US 180 Index

CHECKED BY. D.G. Mattlette

HARD COPY. 6622M2 & 6698M3

PHOENIX BLUEPRINT CO. 2-67

HOLBROOK-SPRINGERVILLE HIGHWAY
NAVAJO COUNTY LINE-MILKY WASH
APACHE COUNTY

REVISIONS			
C.O. No.	DATE	BY	DESCRIPTION
2689	8-17-70	T.N.S.	Revised Box Culv., Added New Drain. Ease.,
"	"	"	and New DED Ct. of 1067+ to 1077+.
4006	8-21-74	J. H.	Added Parcel 9-1A-6
4351	9-11-75	R.L.R.	"As Built Finalization"

PROJECT NO.	F-051-1-80
DRAWING NO.	D-1-T-23
SHEET NO.	4 of 13
DRAWN BY	H.H.
DATE COMP.	7-15-68
SCALE	1" = 100'
CONSULTANT	GREER ENGR

FINALIZED

FINALIZED

6-10-68

CHECKED BY. D.S. Matchette

HARD COPY. 6698 M3

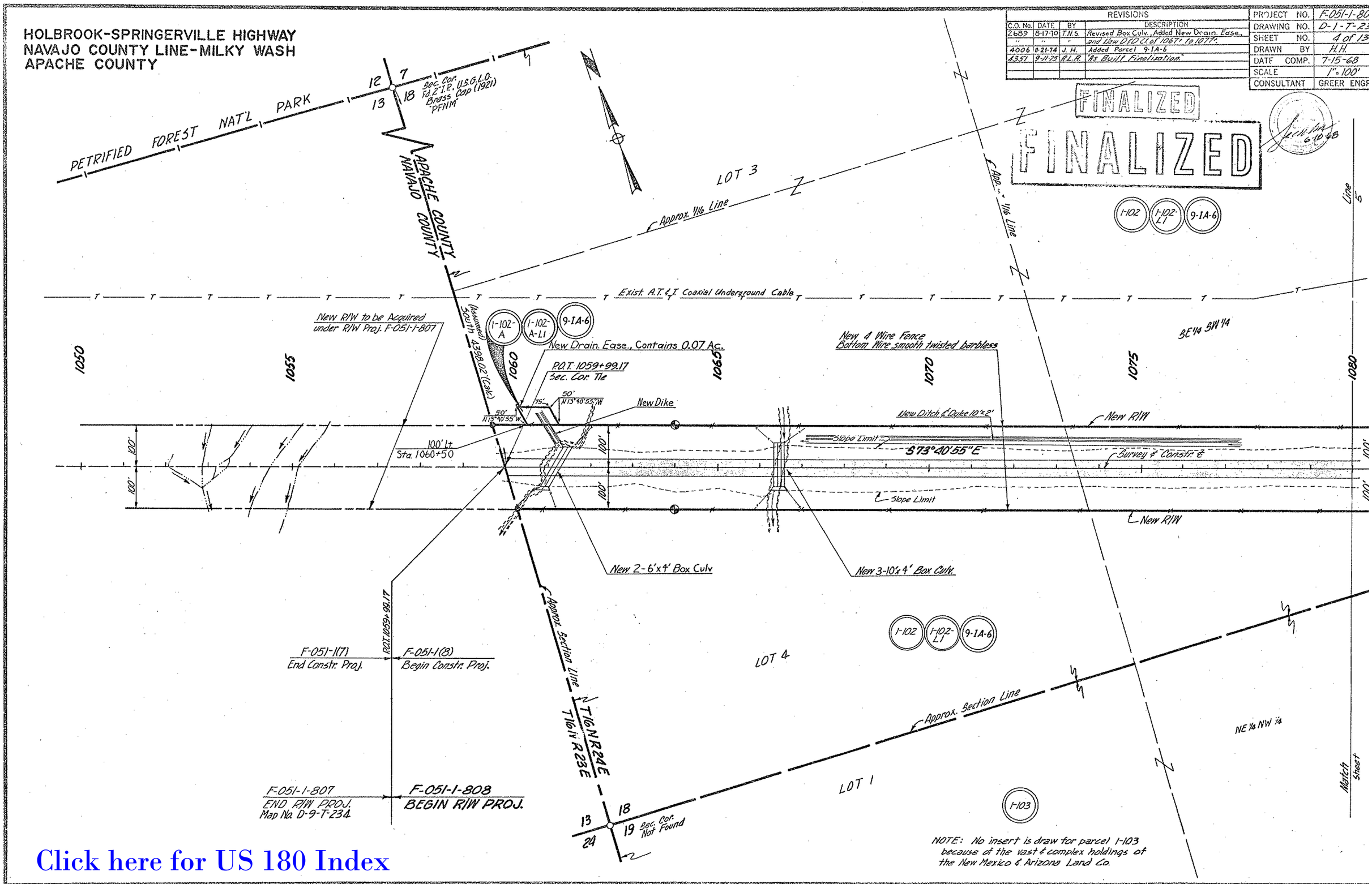

NOTE: No insert is draw for parcel 1-103 because of the vast & complex holdings of the New Mexico & Arizona Land Co.

Click here for US 180 Index

PHOENIX BLUEPRINT CO. 3-67

HOLBROOK-SPRINGERVILLE HIGHWAY
NAVAJO COUNTY LINE-MILKY WASH
APACHE COUNTY

REVISIONS			
C.O. No.	DATE	BY	DESCRIPTION
2689	8-17-70	T.N.S.	Added New Drain. Ease., Created New Parcel 1-103-A.
3875	3-4-74	K.R.S.	Added parcel bubbles for leases
4006	6-21-74	J. H.	Added Parcel 9-1A-6
4351	9-11-75	R.L.R.	"As Built Finalization"

PROJECT NO.	F-051-1-8
DRAWING NO.	D-1-T-23
SHEET NO.	5 of 13
DRAWN BY	H.H.
DATE COMP.	7-15-68
SCALE	1"=100'
CONSULTANT	GREER ENGR

FINALIZED

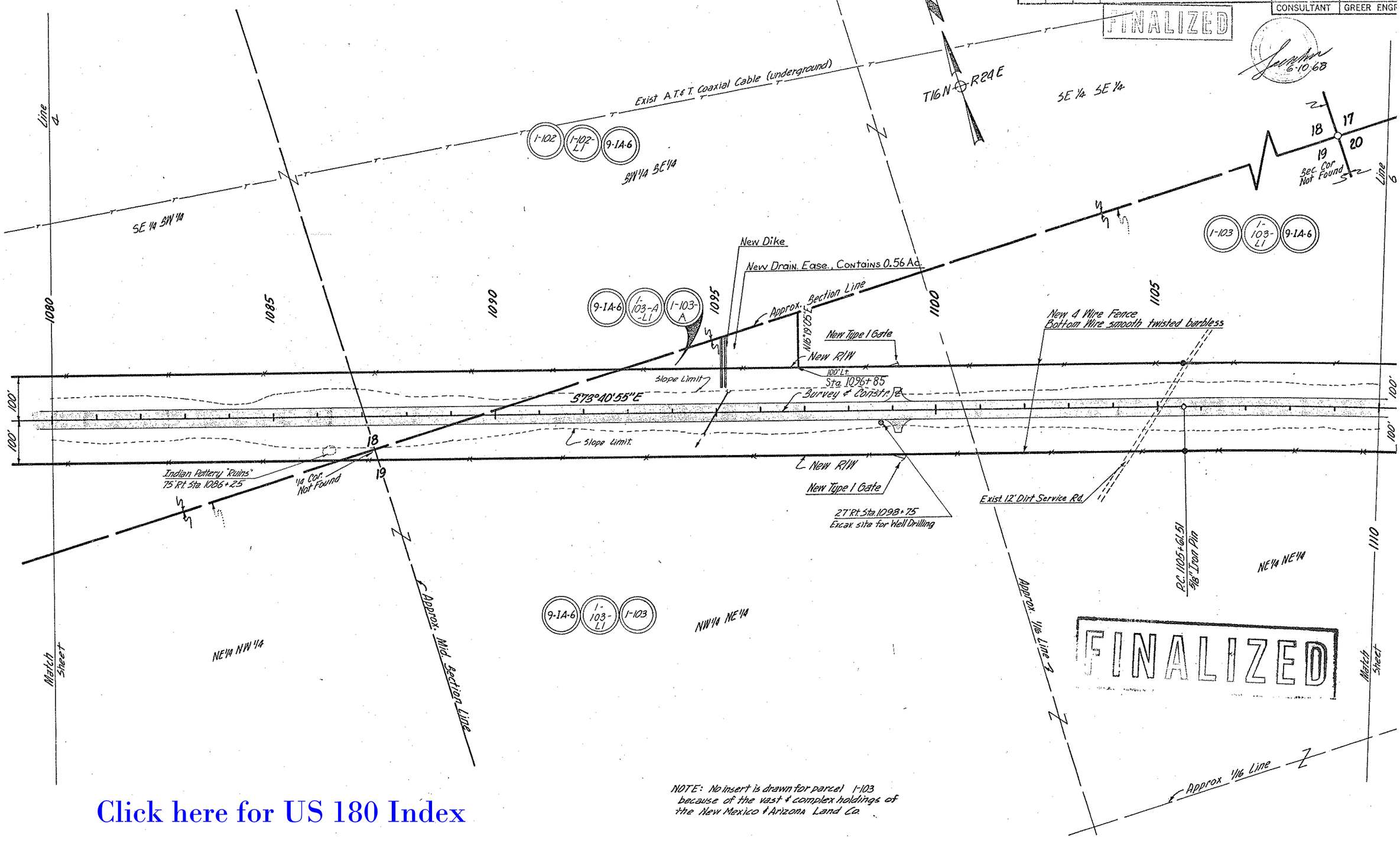

NOTE: No insert is drawn for parcel 1-103 because of the vast & complex holdings of the New Mexico & Arizona Land Co.

FINALIZED

CHECKED BY. D.G. Matchette

HARD COPY. 6698 M3

Click here for US 180 Index

PHOENIX BLUEPRINT CO. 247

HOLBROOK-SPRINGERVILLE HIGHWAY
NAVAJO COUNTY LINE-MILKY WASH
APACHE COUNTY

FINALIZED

REVISIONS			
C.O. No.	DATE	BY	DESCRIPTION
2689	8-17-70	T.N.S.	Revised Pipe Culv., Added New Drain. Ease.
2902	3-26-71	J.N.R.	Called out 5-36" Pipe Culv. at 1132+00
3875	3-5-74	K.R.S.	Added parcel bubbles
3914	6-21-74	R.C.O.	Added Zip and abandonment note.
4006	8-21-74	J. H.	Added Parcel 9-1A-6
4351	9-11-75	R.L.R.	"As Built Finalization"

PROJECT NO.	F-051-1-80
DRAWING NO.	D-1-T-236
SHEET NO.	6 of 13
DRAWN BY	H.H.
DATE COMP.	7-15-68
SCALE	1"=100'
CONSULTANT	GREER ENGR

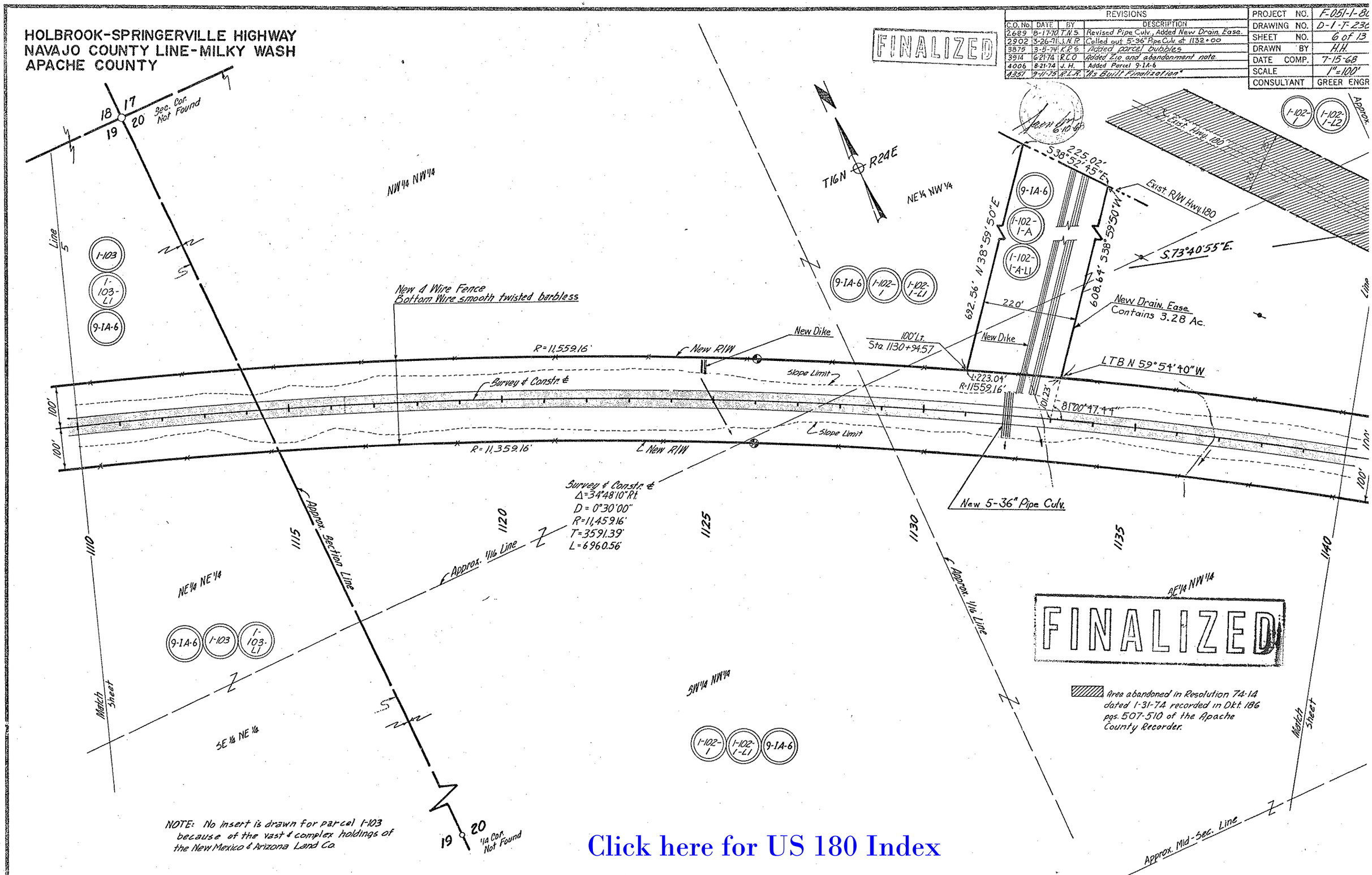

FINALIZED

Area abandoned in Resolution 74-14 dated 1-31-74 recorded in Dkt. 186 pgs. 507-510 of the Apache County Recorder.

NOTE: No insert is drawn for parcel 1-103 because of the vast & complex holdings of the New Mexico & Arizona Land Co.

Click here for US 180 Index

HARD COPY. 6698 M3 & 6622 M2

CHECKED BY. D.G. Matchette

PHOENIX BLUEPRINT CO. 2-67

HOLBROOK-SPRINGERVILLE HIGHWAY
NAVAJO COUNTY LINE-MILKY WASH
APACHE COUNTY

REVISIONS			
C.O. No.	DATE	BY	DESCRIPTION
2689	8-17-70	T.N.S.	Revised Box Culv., Added New Drain. Ease.
"	"	"	& widened turn out & pave. Lt. from 1157± to 1163±
2902	3-26-71	J.N.R.	Revised Fence at 1143± Lt., Changed Callout
"	"	"	at 1166± Lt., Added Callout at 1157± to 1160± Lt.
3184	1-21-71	R.R.	Chgd. #1 Gate To #2 Rt. 1143±
3914	6-21-74	R.C.O.	Added Zip and abandonment note.
4006	8-21-74	J.H.	Added Parcel 9-IA-6
4351	9-11-75	R.L.R.	"As Built Finalization"

PROJECT NO.	F-051-1-.
DRAWING NO.	D-1-T-23
SHEET NO.	7 of 13
DRAWN BY	H.H.
DATE COMP.	7-15-68
SCALE	1"=100
CONSULTANT	GREER ENG

FINALIZED

FINALIZED

A.T.&T. Underground Coaxial Cable

6-10-68

HARD COPY 6698 M3 & 6622 M2 CHECKED BY D. B. Matthews

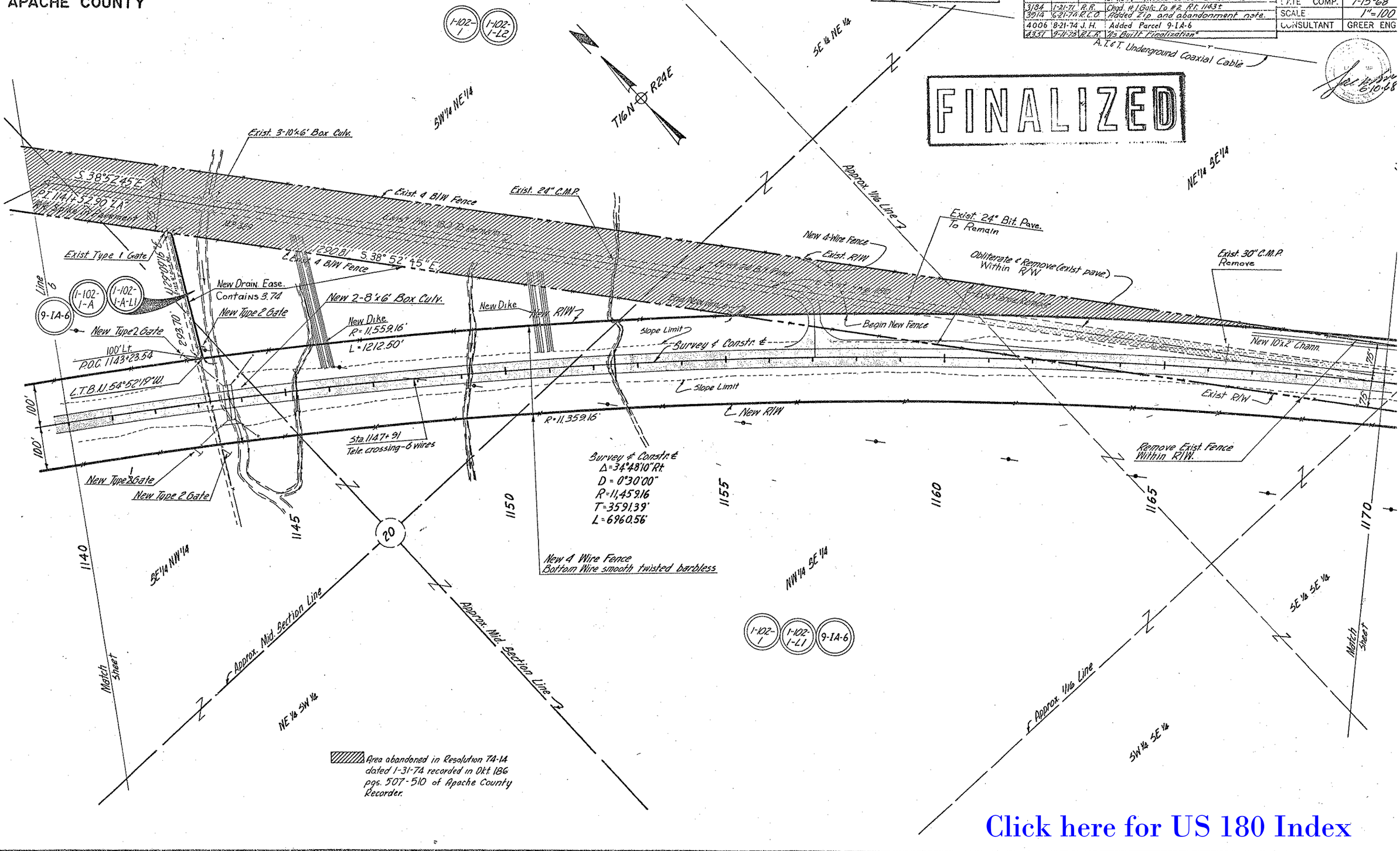

Click here for US 180 Index

PHOENIX BLUEPRINT CO. 247

HOLBROOK-SPRINGERVILLE HIGHWAY
NAVAJO COUNTY LINE-MILKY WASH
APACHE COUNTY

REVISIONS			
C.O. No.	DATE	BY	DESCRIPTION
2689	9-4-70	AWB	Added New B.C. at 1172, revis'd Exist Box Culv.
3875	3-5-74	K.R.S.	Added par. bubble
4006	8-21-74	J. H.	Added Parcel 9-1A-6
4351	9-11-75	R.L.R.	"As Built Finalization"

PROJECT NO.	F-051-1-8
DRAWING NO.	D-1-T-236
SHEET NO.	8 of 13
DRAWN BY	H.H.
DATE COMP.	7-15-68
SCALE	1"=100'
CONSULTANT	GREER ENGR

FINALIZED

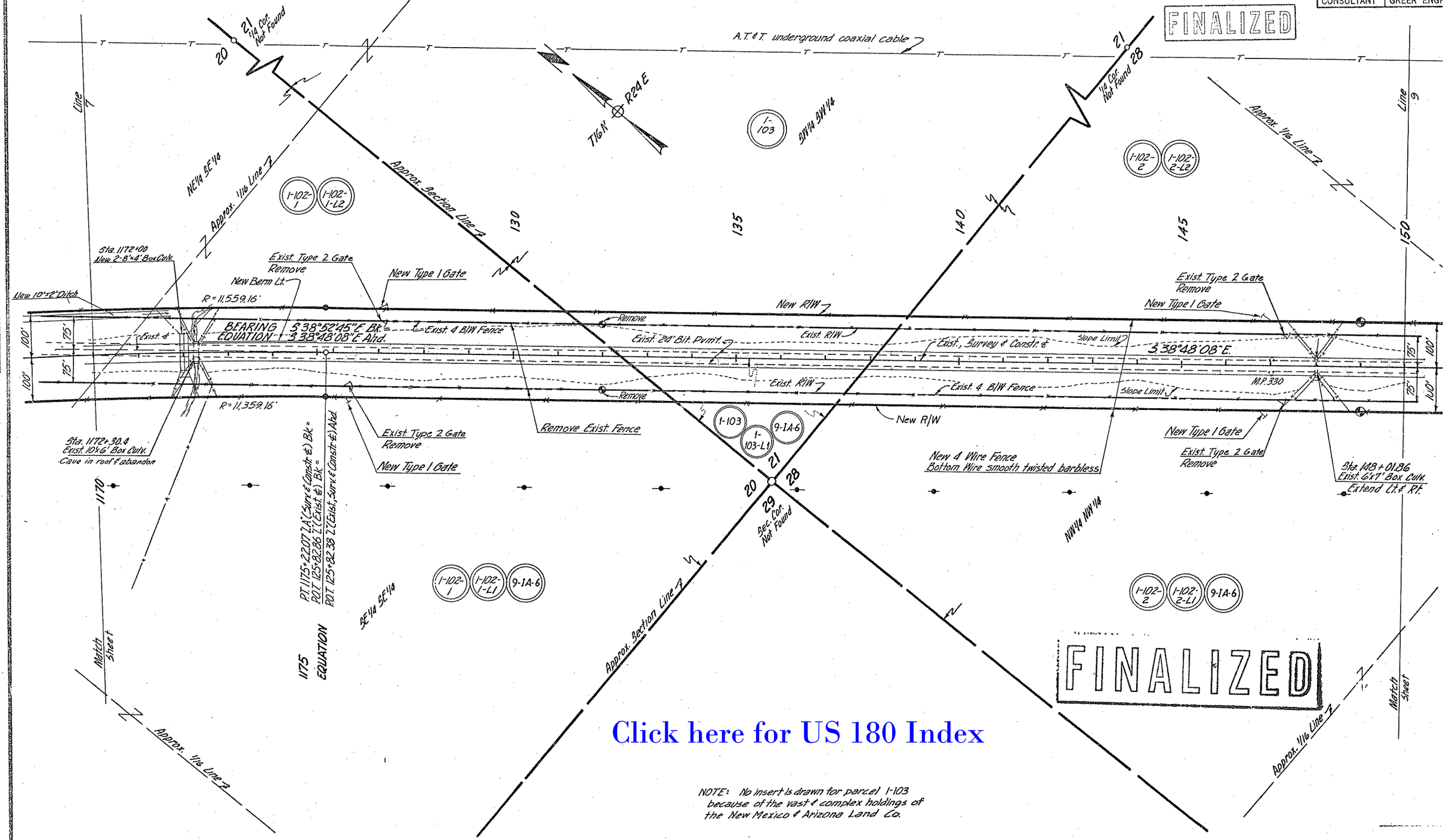

FINALIZED

Click here for US 180 Index

NOTE: No insert is drawn for parcel 1-103 because of the vast & complex holdings of the New Mexico & Arizona Land Co.

HARD COPY 6698 M3, 6622 M2

CHECKED BY D. G. Matchette

PHOENIX BLUEPRINT CO. 2-67

HOLBROOK-SPRINGERVILLE HIGHWAY
NAVAJO COUNTY LINE-MILKY WASH
APACHE COUNTY

REVISIONS			
C.O. No.	DATE	BY	DESCRIPTION
2689	8-17-70	T.N.S.	Added New Dike
2902	5-26-71	J.N.R.	Added New Dike at 156 ± Lt.
4006	8-21-74	J.H.	Added Parcel 9-1A-6
4351	9-11-75	R.L.R.	"As Built Finalization"

PROJECT NO.	F-051-1-6
DRAWING NO.	D-1-T-23
SHEET NO.	9 of 13
DRAWN BY	H.H.
DATE COMP.	7-15-68
SCALE	1" = 100'
CONSULTANT	GREER ENG

Jack Hoar 6-10-68

FINALIZED

CHECKED BY. D. G. McIntosh

HARD COPY. 6622 M2

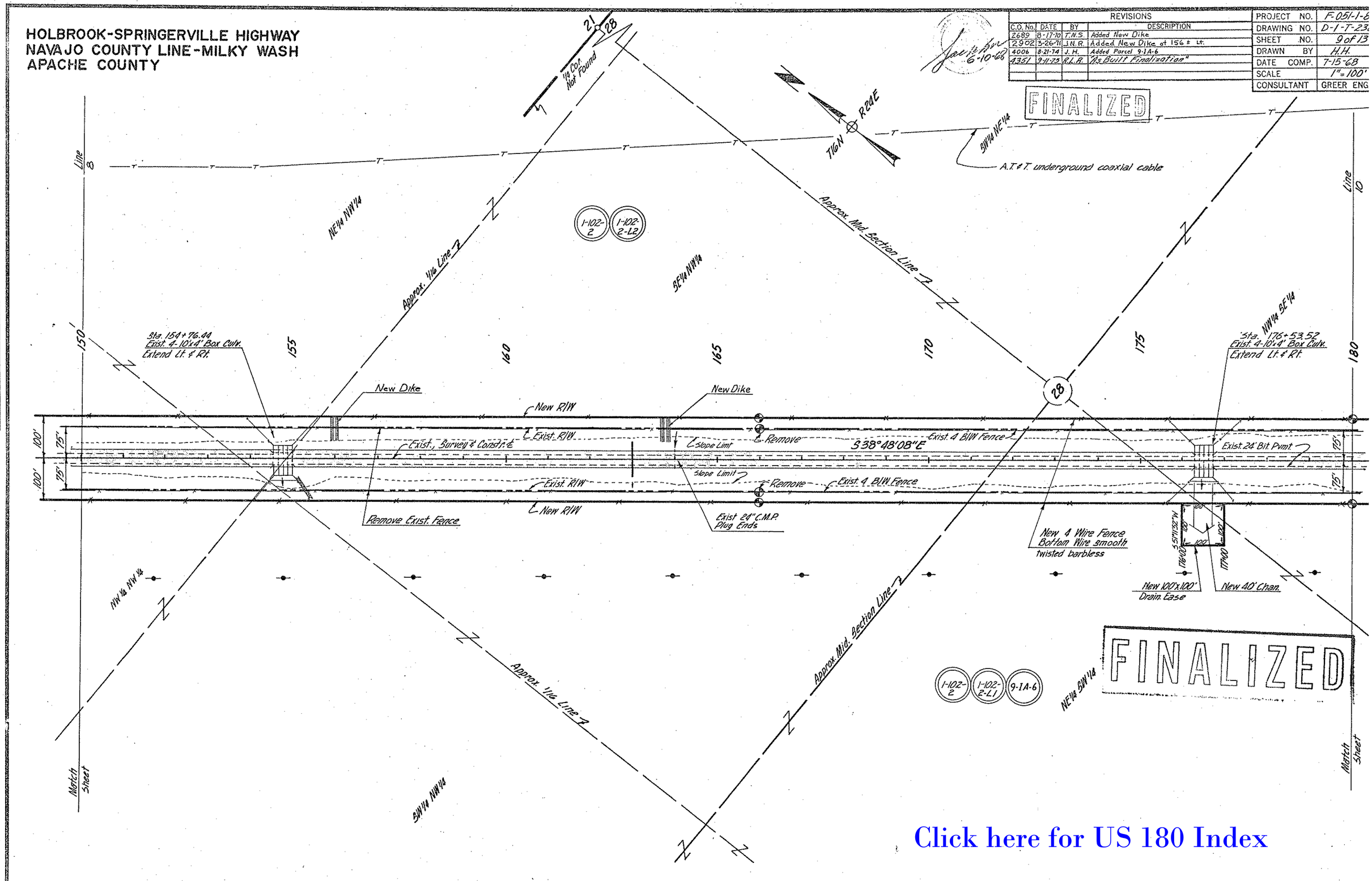

Click here for US 180 Index

PHOENIX BLUEPRINT CO. 267

HOLBROOK-SPRINGERVILLE HIGHWAY
NAVAJO COUNTY LINE-MILKY WASH
APACHE COUNTY

REVISIONS			
C.O. No.	DATE	BY	DESCRIPTION
3875	3-5-75	K.R.S.	Added par. bubble
4006	8-21-74	J. H.	Added Parcel 9-1A-6
4351	9-11-75	R.L.R.	"As Built Finalization"

PROJECT NO.	F-051-1-2
DRAWING NO.	D-1-T-2
SHEET NO.	10 of 13
DRAWN BY	H.H.
DATE COMP.	7-15-68
SCALE	1" = 100'
CONSULTANT	GREER ENG

FINALIZED

FINALIZED

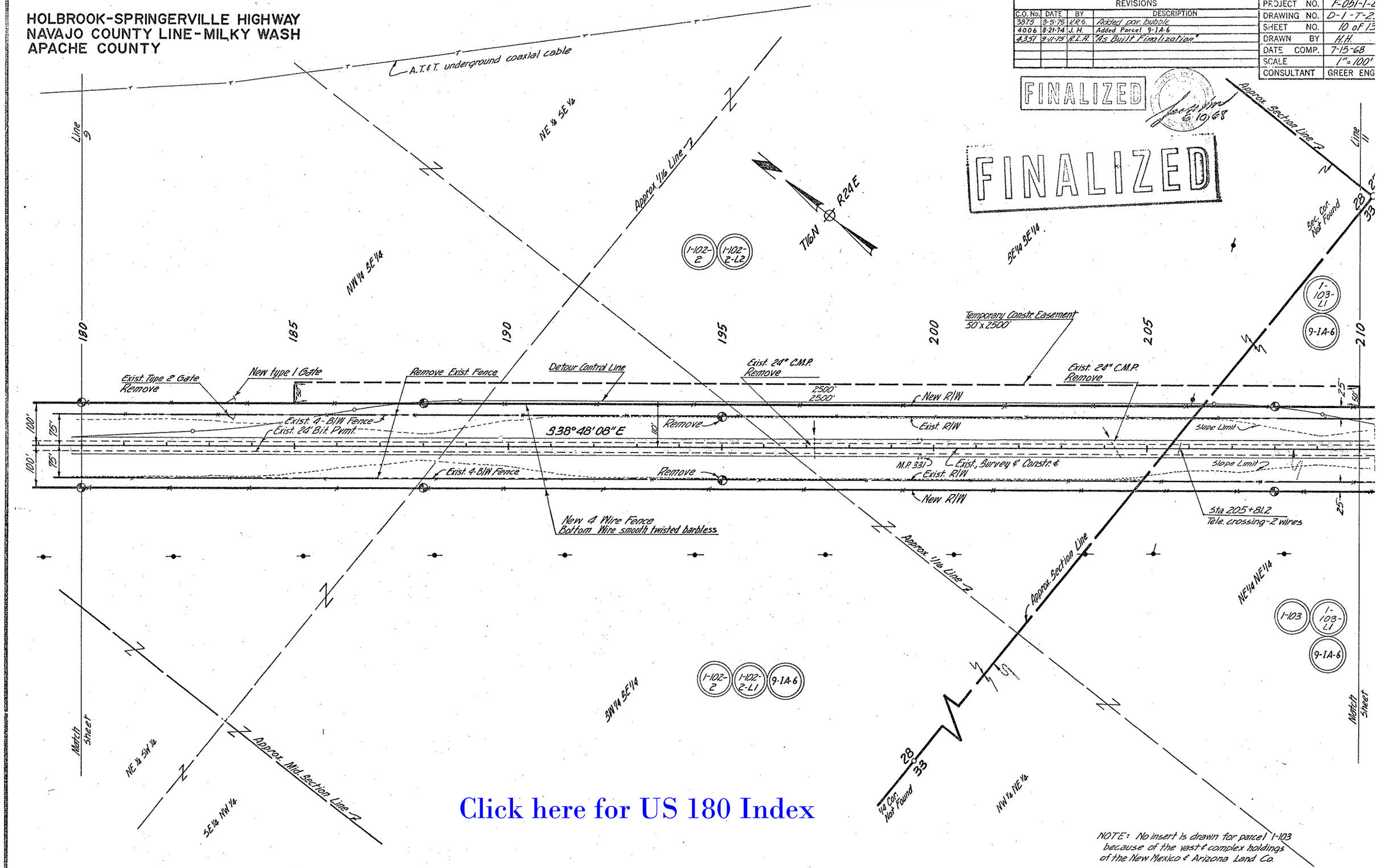

Click here for US 180 Index

NOTE: No insert is drawn for parcel 1-103 because of the vast & complex holdings of the New Mexico & Arizona Land Co.

CHECKED BY D. A. Matchette

HARD COPY 6622 M2

PHOENIX BLUEPRINT CO. 267

HOLBROOK-SPRINGERVILLE HIGHWAY
NAVAJO COUNTY LINE-MILKY WASH
APACHE COUNTY

REVISIONS			
C.O. No.	DATE	BY	DESCRIPTION
2689	8-17-70	T.N.S.	Added New Drain Ease. Added New Dikes.
"	"	"	Added Detour Control Line
2902	5-26-71	J.N.R.	Added Wood Gate & Callout at 219± Lt.
"	"	"	Revised Callout at 233± Rt.
3875	3-5-74	K.P.S.	Added per Dubolbe
4006	8-21-74	J.H.	Added Parcel 9-1A-6
4351	9-11-75	R.L.A.	"As Built" Finalization

PROJECT NO.	F-061-1-80
DRAWING NO.	D-1-T-236
SHEET NO.	11 of 13
DRAWN BY	H.H.
DATE COMP.	7-15-68
SCALE	1" = 100'
CONSULTANT	GREER ENGR

FINALIZED

FINALIZED

6-15-68

CHECKED BY D.A. Mattlette

HARD COPY 66.22 M2

A.T.&T. underground coaxial cable

Line 10

Line 12

Sec. Cor. Not Found

NW 1/4 SW 1/4

SW 1/4 NW 1/4

12' Gravel Road to Coaxial Cable & Ranch House

1-103

1-103-A

New Drain Ease. Contains 0.89 Ac.

N 51°11'52"E

New 2 Unit Cattle Guard w/ gate

Exist. 2 Unit Cattle Guard Remove

Exist Wood Gate Remove

Approx. 1/16 Line

1-102-3

1-102-3-L2

Remove Exist. Fence 100' Lt. Sta. 213+45

New Dike

Mobile home & rock shop

Corral

Stock Pens Remove within R/W

Slope Limit

Exist. 36" C.M.P. Remove New 36" Pipe Culv.

New R/W

Exist. R/W

S38°48'08"E

Exist. Survey & Constr. ℄

Exist. 24' Bit. Pvmt

Exist 4 B/W Fence

Remove

Detour Control Line

New 10'x2' Ditch

Wash

Exist 24" C.M.P. Remove

Exist. 7-Span Timber Bridge (Remove)

New 4-Span Bridge

New 4-Wire Fence Bottom Wire smooth twisted barbless

Exist. Type 2 Gate Remove

New Type 1 Gate

New Temp Constr. Easement 40'x2000'

New 36" Pipe Culv.

Milky

NE 1/4 NE 1/4

9-1A-6

1-103-L1

1-103

SE 1/4 NE 1/4

Approx. Section Line

1-102-3

1-102-3-L1

9-1A-6

SW 1/4 NW 1/4

Approx. Mid. Section Line

NW 1/4 SW 1/4

Match Sheet

Match Sheet

1/4 Cor. Not Found

T16NR24E

T15NR24E

Sec. Cor. Found U.S.G.L.O. Brass Cap (1921)

Click here for US 180 Index

NOTE: No insert is drawn for parcel 1-103 because of the vast & complex holdings of the New Mexico & Arizona Land Co.

PHOENIX BLUEPRINT CO. 1-63

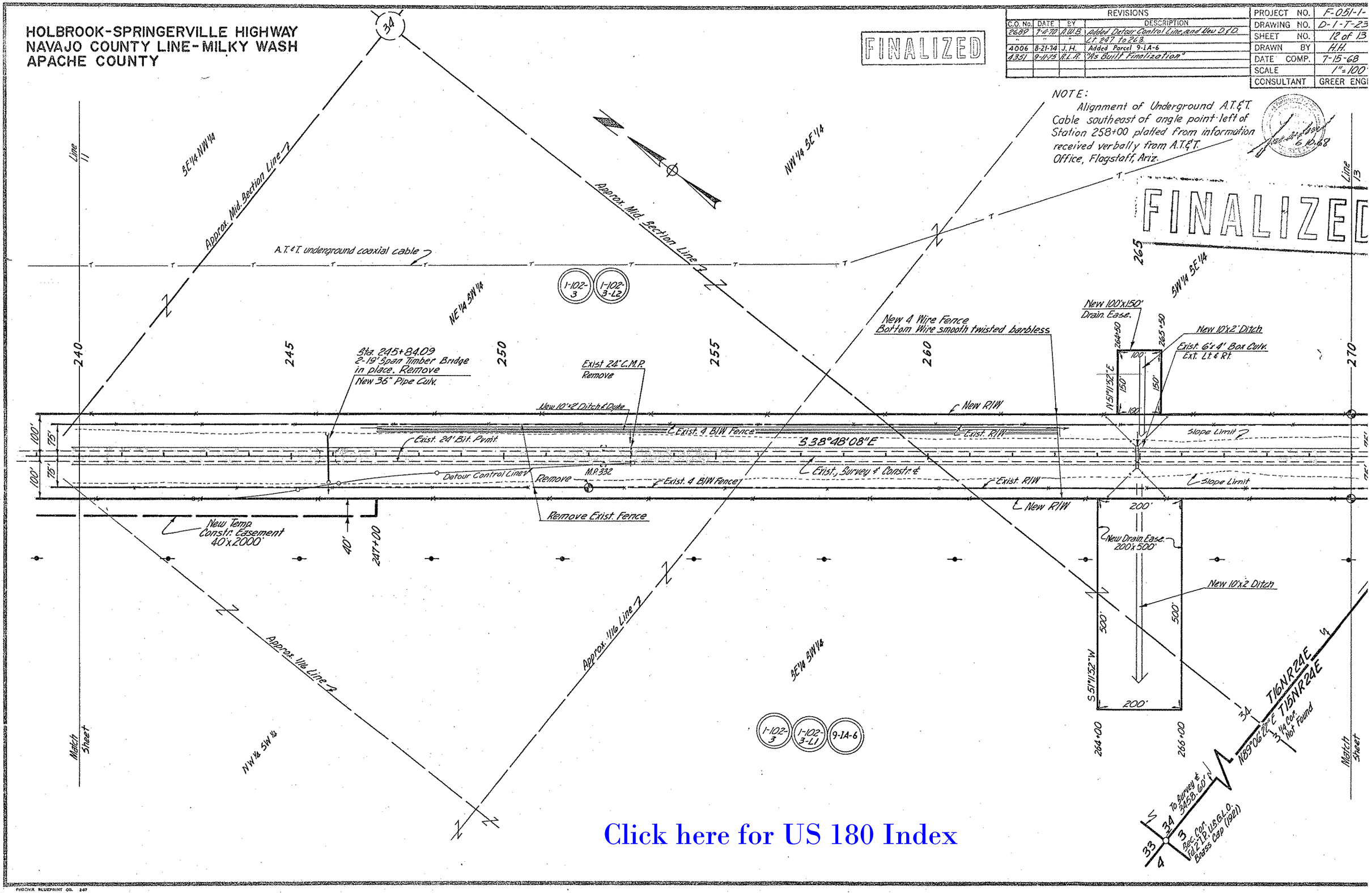
HOLBROOK-SPRINGERVILLE HIGHWAY
NAVAJO COUNTY LINE-MILKY WASH
APACHE COUNTY
FINALIZED
REVISIONS
C.O. No. | DATE | BY | DESCRIPTION
2689 | 7-4-70 | A.W.B. | Added Detour Control Line, and New D.&D.
" | " | " | Lt. 247 to 263.
4006 | 8-21-74 | J.H. | Added Parcel 9-1A-6
4351 | 9-11-75 | R.L.R. | "As Built Finalization"
PROJECT NO. F-051-1-
DRAWING NO. D-1-T-23
SHEET NO. 12 of 13
DRAWN BY H.H.
DATE COMP. 7-15-68
SCALE 1"=100'
CONSULTANT GREER ENG
NOTE:
Alignment of Underground A.T.&T. Cable southeast of angle point left of Station 258+00 platted from information received verbally from A.T.&T. Office, Flagstaff, Ariz.
FINALIZED
CHECKED BY. D.G. Mathette
HARD COPY. 6622 M2
Line 11
Line 13
Approx. Mid. Section Line
A.T.&T. underground coaxial cable
SE 1/4 NW 1/4
NW 1/4 SE 1/4
NE 1/4 SW 1/4
SW 1/4 SE 1/4
SE 1/4 SW 1/4
NW 1/4 SW 1/4
1-102-3
1-102-3-L2
1-102-3-L1
9-1A-6
240
245
250
255
260
265
270
Sta. 245+84.09
2-19' Span Timber Bridge in place. Remove
New 36" Pipe Culv.
Exist 24" C.M.P. Remove
New 10'x2' Ditch & Dyke
Exist. 24' Bit. Pvmt.
Detour Control Line
Remove
M.P. 332
Exist. 4 B/W Fence
Exist. Survey & Constr. ℄
Exist. R/W
New R/W
S 38°48'08"E
New 4 Wire Fence
Bottom Wire smooth twisted barbless
New 100'x150' Drain. Ease.
New 10'x2' Ditch
Exist. 6'x4' Box Culv. Ext. Lt. & Rt.
N 51°11'52"E
Slope Limit
Remove Exist. Fence
New Temp. Constr. Easement 40'x2000'
40'
247+00
New Drain. Ease. 200'x500'
New 10'x2 Ditch
S 51°11'52"W
200'
500'
264+00
266+00
Approx. 1/16 Line
Match Sheet
T16NR24E
T15NR24E
N89°06'22"E
1/4 Cor. Not Found
To Survey & 3458.60'
Sec. Cor. Fd. 2" I.P. U.S.G.L.O. Brass Cap (1921)
Click here for US 180 Index
PHOENIX BLUEPRINT CO. 247

HOLBROOK-SPRINGERVILLE HIGHWAY
NAVAJO COUNTY LINE-MILKY WASH
APACHE COUNTY

REVISIONS			
C.O. No.	DATE	BY	DESCRIPTION
2689	9-4-70	A.W.B.	Removed Turnout, New & Exist. C.G.S. & Gar. Rd.
4006	8-21-74	J. H.	Added Parcel 9-1A-6
4351	9-11-75	R.L.R.	"As Built Finalization"

PROJECT NO.	F-051-1-8
DRAWING NO.	D- -T-23
SHEET NO.	13 of 13
DRAWN BY	H.H.
DATE COMP.	7-15-68
SCALE	1"=100'
CONSULTANT	GREER ENGR

FINALIZED

FINALIZED

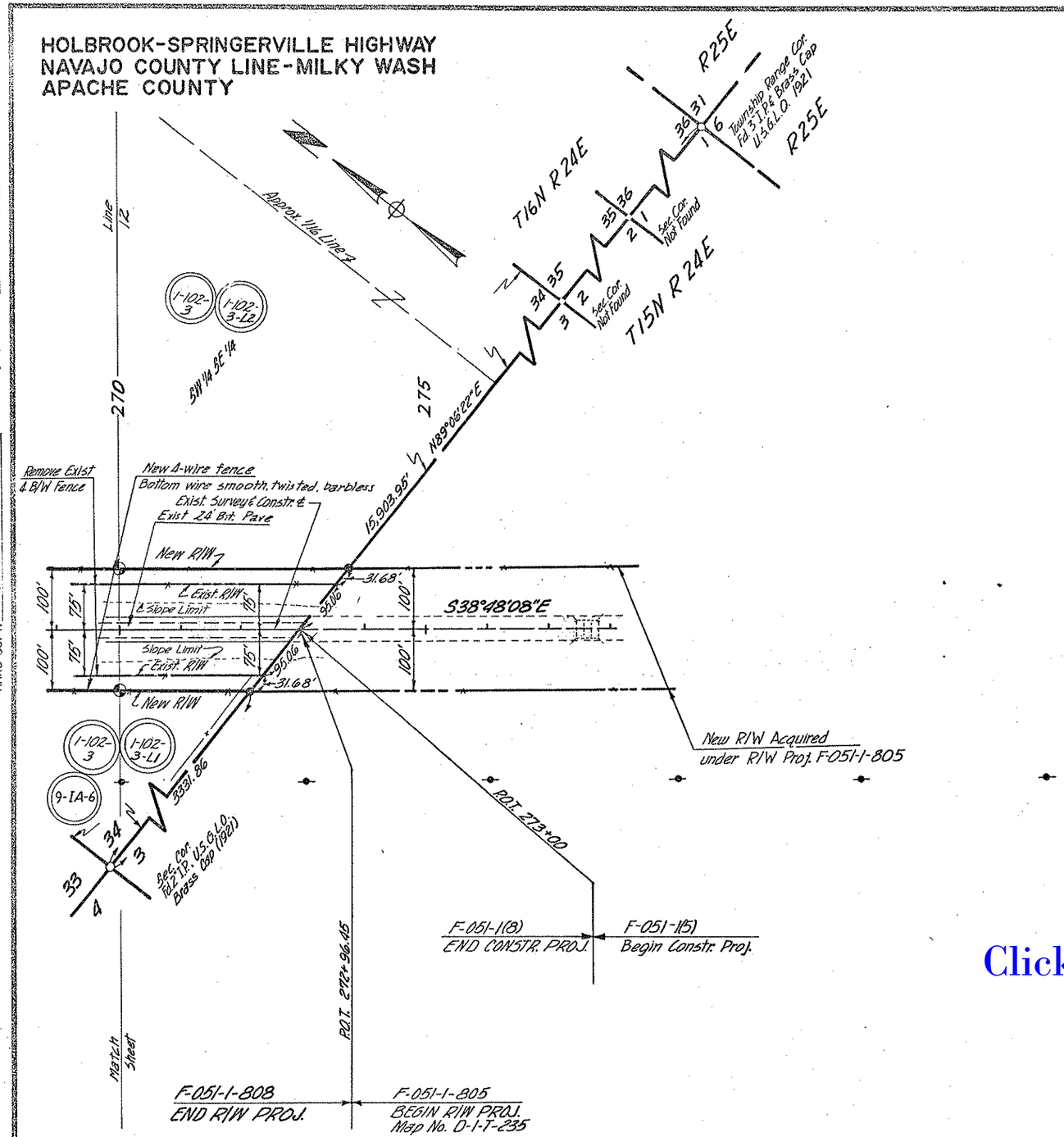

Click here for US 180 Index

CHECKED BY D.G. Mat L.Jr.

HARD COPY 66.22 M.2

PHOENIX BLUEPRINT CO. 247