

STATE OF ARIZONA
STATE HIGHWAY DEPARTMENT

RIGHT OF WAY PLAN OF THE

HOLBROOK-SPRINGERVILLE STATE HIGHWAY

PROJECT NO. F-051-1-806

NAVAJO COUNTY

FED. ROAD DIV. NO.	STATE	PROJECT NO.	SHEET NO.	TOTAL SHEETS
7	ARIZ.	F-051-1-806	1	13

RIGHT OF WAY MAP NO. D-9-T-233

ALIGNMENT, RIGHT OF WAY, APPROVED IN ACCORDANCE WITH HIGHWAY PLANS. SHEET 1 THRU 13
DATE 6-11-68 [signature] ASSISTANT STATE ENGINEER

APPROVED IN ACCORDANCE WITH RESOLUTION DATED: JUNE 7 1968, MINUTES OF THE ARIZONA HIGHWAY COMMISSION RES. NO.: 68-38

A.F.E. NO. 18020

5102	3-31-78	R.M.M.	Finalized

FINALIZED

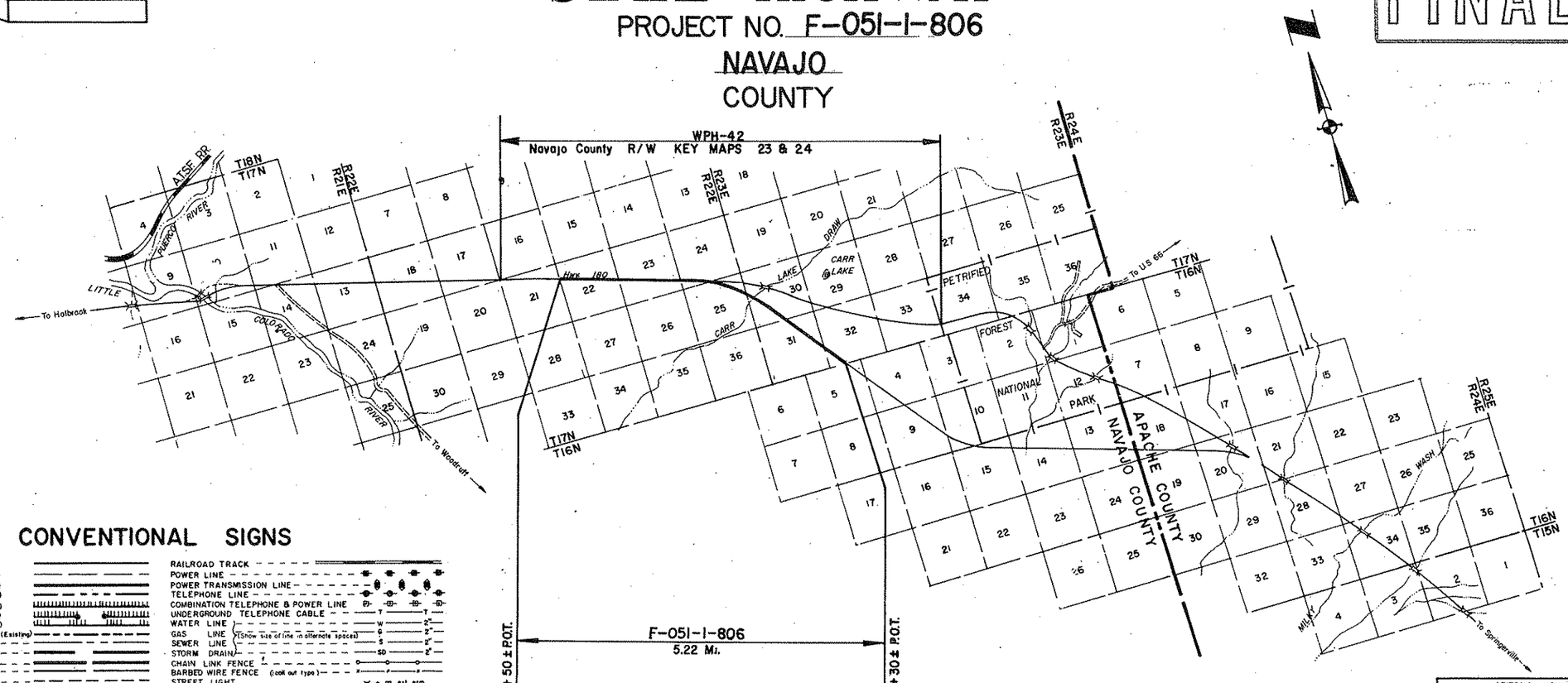

CONVENTIONAL SIGNS

HIGHWAY CENTER LINE (New) (Existing)
HIGHWAY R/W LINE (New) (Existing)
CONTROLLED ACCESS (Denied) (open) (Existing)
R.R. R/W COMMON to HIGHWAY R/W (Existing)
R.R. R/W LINE
TOWNSHIP and RANGE LINE
SECTION LINE
1/4 LINE or MID. SEC. LINE
1/16 LINE
PROPERTY LINE (not part of a Subdivision)
SUBDIVISION or LOT LINE
ORIGINAL LOT LINE
STATE and NATIONAL BOUNDARIES
COUNTY LINE
CITY LIMITS
LAND GRANTS BOUNDARIES
FOREST, NATIONAL MONUMENTS, MILITARY BASES and INDIAN RESERVATION
SURVEY MEANDER LINE
NEW R/W CONTROL POINT
EXISTING R/W CONTROL POINTS
EXISTING R/W MARKER
PARCEL NUMBER 7-001

RAILROAD TRACK
POWER LINE
POWER TRANSMISSION LINE
TELEPHONE LINE
COMBINATION TELEPHONE & POWER LINE
UNDERGROUND TELEPHONE CABLE
WATER LINE
GAS LINE (Show size of line in alternate spaces)
SEWER LINE
STORM DRAIN
CHAIN LINK FENCE
BARBED WIRE FENCE (cook out type)
STREET LIGHT on ext. arm
WATER METER
WATER VALVE
FIRE HYDRANT
GAS METER
GAS VALVE
DOWN GUY
MANHOLE (existing)
ROAD (existing)
PROPERTY ANCHOR BARS
PROPERTY LIMITS ARROWS
TRAFFIC FLOW ARROWS
CANAL, CHANNEL or DITCH
BRIDGE
BOX CULVERTS
CATTLE GUARD
RIVER

REDUCED SIZE DO NOT SCALE

ARIZONA HIGHWAY COMMISSION
APPROVED FOR RIGHT-OF-WAY ACQUISITION
STATE HIGHWAY ENGINEER
[signature] 6-11-68
DEPUTY STATE ENGINEER DATE

DEPARTMENT OF COMMERCE
BUREAU OF PUBLIC ROADS
APPROVED:
DIVISION ENGINEER DATE

Click here for US 180 Index

LCK

HOLBROOK-SPRINGERVILLE HIGHWAY
PETRIFIED FOREST UNIT I
NAVAJO COUNTY

Click here for US 180 Index

REVISIONS			
C.O. No	DATE	BY	DESCRIPTION
5102	3-31-78	R.M.M.	Finalized

PROJECT NO.	F-051-1-806
DRAWING NO.	D-9-T-233
SHEET NO.	2 of 13
DRAWN BY	E.B.S.
DATE COMP.	5-10-68
SCALE	
CONSULTANT	GREER ENGR CO.

Registered Professional Engineer (Civil) CERTIFICATE NO. 5643 LACY CAMP GREER ARIZONA, U.S.A.

OWNERSHIP RECORD / ACQUISITION RECORD

PARCEL NUMBER	OWNER	DESCRIPTION	TOTAL AREA	AREA REQUIRED GROSS INCLUDING EXISTING R/W	AREA REQUIRED NET EXCLUDING EXISTING R/W	EASEMENT AREA	REMAINDER LEFT	REMAINDER RIGHT	SHEET NUMBER	COMMISSION APPROVAL	TYPE & DATE OF INSTRUMENT	RECORDED DATE	RECORDED BOOK	RECORDED PAGE
9-156	NEW MEXICO & ARIZONA LAND CO.*	Pt. of S^2NW^4, N^2S^2 Sec. 22, T17N, R22E	630 Ac.	19.2 Ac.	6.4 Ac.		319.9 Ac.	290.9 Ac.	4,5 & 6					
		Pt. of SW^4, S^2SE^4 Sec. 23, T17N, R22E	640 Ac.	20.0 Ac.	6.7 Ac.	0.8 Ac.	524.1 Ac.	95.1 Ac.	6,7 & 8		WD 9-5-68	12-3-68	295	190-1
		Pt. of $SW^4SW^4SW^4$ Sec. 24, T17N, R22E	320 Ac.	0.4 Ac.		Temp. only	319.6 Ac.		8	-10-29-68	D&DE 9-5-68	12-3-68	295	192-3
		Pt. of N^2NW^4, NE^4 Sec. 25, T17N, R22E	640 Ac.	25.2 Ac.	11.3 Ac.	Temp. only	126.2 Ac.	488.6 Ac.	8,9 & 10					
		Pt. of $NE^4NE^4NE^4$ Sec. 26, T17N, R22E	640 Ac.		0.1 Ac.	0.2 Ac.		639.7 Ac.	8		Temp. Esmt 9-5-68	12-9-68	295	357-9
		Pt. of $NE^4NE^4NW^4$, NE^4, NE^4SE^4 Sec. 31, T17N, R23E	638.8 Ac.		21.2 Ac.		109.6 Ac.	508.0 Ac.	11,12 & 13					
9-157	Rulon Goodman & Avez Goodman, H/W	Pt. of Lot 2, Lot 3, E^2SW^4 Sec. 30, T17N, R23E	638.0 Ac.		17.3 Ac.		549.0 Ac.	71.7 Ac.	10 & 11	4-22-69	WD 8-27-68	6-4-69	304	240-1
9-158	STATE of ARIZONA	Pt. of W^2SW^4 Sec. 32, T17N, R23E	640 Ac.		8.8 Ac.		615.3 Ac.	15.9 Ac.	13	9-6-68	R/W Grant 9-24-68	5-5-78	519	33-34
9-158-L1	Rulon Goodman, G.L. # 603-S	Pt. of W^2SW^4 Sec. 32, T17N, R23E	640 Ac.						13	See Parcel 9-158				

* NOTE: Total and remainder areas shown are only area in sections shown and do not purport to be total ownership of owner shown.

FINALIZED

CHECKED BY [signature]

HARD COPY

REDUCED SIZE
DO NOT SCALE

HOLBROOK-SPRINGERVILLE HIGHWAY
PETRIFIED FOREST - UNIT I
NAVAJO COUNTY

REVISIONS			
C.O. No.	DATE	BY	DESCRIPTION
2281	5-10-69	T.E.	Changed Constr. Proj. No. to F-051(6)
3969	6-20-74	K.S.	Added abandoned zip + note.
5102	3-31-78	R.M.M.	Finalized

PROJECT NO.	F-051-1-806
DRAWING NO.	D-9-T-233
SHEET NO.	3 of 13
DRAWN BY	H.H.
DATE COMP.	4-11-68
SCALE	See Below
CONSULTANT	GREER ENGR. CO.

FINALIZED

4-11-68

HARD COPY '6527MC2 66 98MP2 CHECKED BY E.C. Stillwell

CURVE DATA
Existing & Survey ℄
Δ = 1°06'00" Lt.
D = 1°00'00"
R = 5729.58'
T = 55.00'
L = 110.00'

Office & Constr. ℄
Δ = 1°06'00" Lt.
D = 0°59'50.6"
R = 5,744.88'
T = 55.15
L = 110.29

EQUATION
PC 15+01.94 Survey ℄ = PC 537+42.94 Office & Constr. ℄
PT 538+42.94 Survey ℄ = PT 538+52.94 Office & Constr. ℄ Ahd.

EQUATION
PC 6+78.32 Survey ℄ = PC 538+32.94 Office & Constr. ℄ Ahd.
PT 6+88.29 Survey ℄ = PT 538+52.94 Office & Constr. ℄ Ahd.

EQUATION
PC 6+78.32 Survey ℄ = PC 538+32.94 Office & Constr. ℄ Ahd.
PT 6+93.54 Survey ℄ Ahd.

EQUATION
PC 628+62.49 Survey ℄ = PC 628+83.74 Office & Constr. ℄
PI US 191 Rt. Post 628+83.74 Survey ℄ Ahd.
PC 628+83.74 Office & Constr. ℄

EQUATION
PT 699+06.94 Survey ℄ = PT 699+28.19 Office & Constr. ℄

TITN R23E
T17N R22E
T16N R23E

Area of abandonment.
Resolution no. 74-14,
1-31-74, Dkt. 409, Pg.

48 Miles To St. Johns

9 Miles To Holbrook

A.T.&T. Buried Cable
A.T.&T. Underground Cable Installation

Existing R/W
New R/W
New Drain. Ease.
Existing 180 ℄ Survey ℄
Exist. R/W
New Drain. Ease.
Temp. Constr. Ease.
Exist. Hwy. 180 ℄
Survey ℄ 11' Dirt Road
Office & Constr. ℄

CURVE DATA
Survey, Office & Constr. ℄
Δ = 35°13'20" Rt.
D = 0°30'00"
R = 11,459.16
T = 3,637.51
L = 7,044.25

S 73°03'05" E
S 71°57'05" E
S 37°49'45" E

Sheet 4
Sheet 5
Sheet 6
Sheet 7
Sheet 8
Sheet 9
Sheet 10
Sheet 11
Sheet 12
Sheet 13

RDT 488+32.79
RDT 496+50±
RDT 710+00
RDT 712+30±

F-051-1-501
End Constr. Proj.

RF-051-1(6)
Begin Constr. Proj.

F-051-1-802
END R/W PROJ.
Map No. D-9-T-226

F-051-1-806
BEGIN R/W PROJ.

RF-051-1(6)
End Constr. Proj.

F-051-1(7)
Begin Constr. Proj.

F-051-1-806
END R/W PROJ.

F-051-1-807
BEGIN R/W PROJ.
Map No. D-9-T-234

VICINITY MAP
Scale 1" = 1000'

REDUCED SIZE
DO NOT SCALE

INDEX TO EXISTING R/W

Index	Subdivision	Sec.	Twp.	R.	Acq. From	Type	Book	Page	Width	Year	Parcel No.
Ⓐ	S½ N½ & N½ SE¼	22	17N	22E	N.M. & Ariz. Land Co.	Ease.	6 NARE	301&302	100'	1936	W.P.H. Proj. 42
	S½	23	17N	22E	N.M. & Ariz. Land Co.	Ease.	6 NARE	301&302	100'	1936	W.P.H. Proj. 42
	SW¼ SW¼	24	17N	22E	N.M. & Ariz. Land Co.	Ease.	6 NARE	301&302	100'	1936	W.P.H. Proj. 42
	N½	25	17N	22E	N.M. & Ariz. Land Co.	Ease.	6 NARE	301&302	100'	1936	W.P.H. Proj. 42

Click here for US 180 Index

PHOENIX BLUEPRINT CO. 2-67

HOLBROOK-SPRINGERVILLE HIGHWAY
PETRIFIED FOREST-UNIT I
NAVAJO COUNTY

REVISIONS			
C.O. No.	DATE	BY	DESCRIPTION
2281	5-10-69	RE	Changed Constr. Proj. No. to RF-051-1(6)
5102	3-31-78	R.M.M.	Finalized

PROJECT NO.	F-051-1-806
DRAWING NO.	D-9-T-233
SHEET NO.	4 of 13
DRAWN BY	D.H.C. H.H.
DATE COMP.	5-10-68
SCALE	1" = 100'
CONSULTANT	GREER ENGR. CO.

FINALIZED

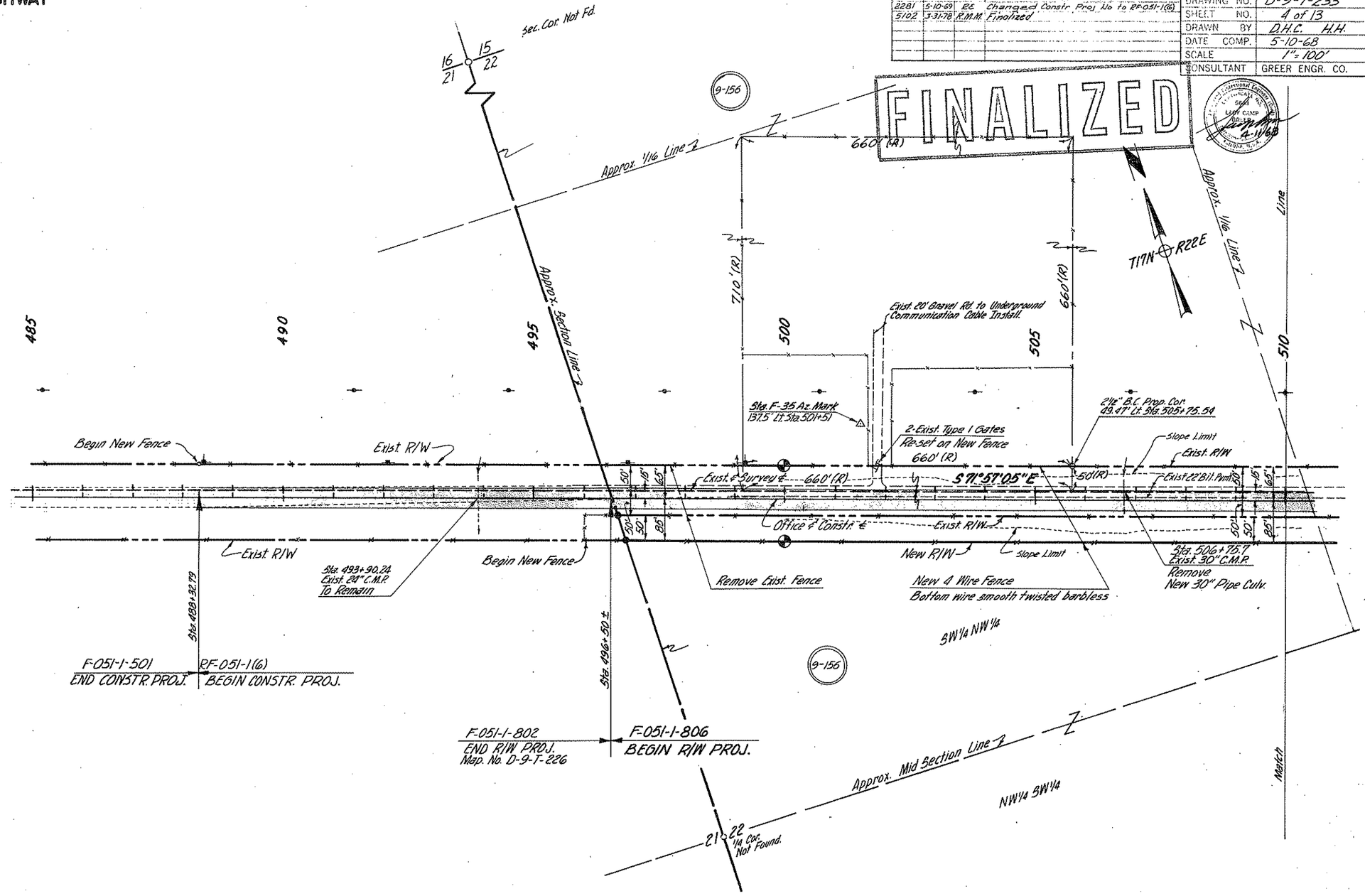

REDUCED SIZE DO NOT SCALE

Note:
No insert is drawn for Parcel 9-156 because of the vast and complex holdings of the New Mexico & Arizona Land Co.

CHECKED BY R.C. Kilbourne

HARD COPY 6527 M2

Click here for US 180 Index

HOLBROOK-SPRINGERVILLE HIGHWAY
PETRIFIED FOREST - UNIT I
NAVAJO COUNTY

NO.	DATE	BY	REVISION
5102	3-31-78	R.M.M.	Finalized

PROJECT NO.	F-051-1-806
DRAWING NO.	D-9-T-233
SHEET NO.	5 of 13
DRAWN BY	D.H.C. H.H.
DATE COMP.	5-10-68
SCALE	1"=100'
CONSULTANT	GREER ENGR. CO.

CHECKED BY F. C. Kilbourne

HARD COPY 6527 N2

FINALIZED

T17N R22E

9-156

Office & Constr. ℄
Δ = 1°06'00" Lt.
D = 0°59'50.6"
R = 5,744.88'
T = 55.15'
L = 110.29'

"As Built's"
Exist. ℄ Survey ℄
Δ = 1°06'00" Lt.
D = 1°00'00"
R = 5729.58
T = 55.0'
L = 110.00'

Approx. Mid. Section Line

SE 1/4 NW 1/4 | SW 1/4 NE 1/4 | NE 1/4 SW 1/4 | NW 1/4 SE 1/4

510 | 515 | 520 | 525 | 530 | 535 | 540

22

New 4 Wire Fence
Bottom wire smooth twisted Barbless

Remove Exist. Fence

M.P. 311

Exist. R/W

S 71°57'05" E

Exist. ℄ Survey ℄

Slope Limit

Exist. 22' Bit. Pvmt.

Office & Constr. ℄

℄ Exist. R/W

℄ New R/W

Slope Limit

Remove Exist. 24" C.M.P.
New 30" Pipe Culv.

Exist. U.S.C.&G.S. B.M.
Preserve
67.52' Rt. Sta. 524+98.44

P.C. 537+42.94 Office & Constr. ℄
15' Rt. Exist. ℄ Survey ℄

P.C. 537+42.94 Exist. ℄ Survey ℄
P.T. 309+66.5 "As Built"

P.T. 538+52.94 Exist. ℄ Survey ℄
P.C. 308+56.5 "As Built"

15' Rt. Exist. ℄ Survey ℄
P.T. 538+53.23 Office & Constr. ℄ Bk. ℄ Ahd. EQUATION
P.O.T. 538+52.94 Office & Constr. ℄ Ahd. EQUATION

Exist. Type 2 Gate,
Remove
New Type 1 Gate

Exist. Type 2 Gate
Remove

P.T. 537+97.94

Exist. Alum. Gate
Remove

New Type 2 Gate

New Type 1 Gate

Match

Approx. ℄ Wire Line Z

Approx. Mid Section Line Z

Approx. ℄ Wire Line

Match

Note:
No insert is drawn for Parcel 9-156 because of the vast and complex holdings of the New Mexico & Arizona Land Co.

REDUCED SIZE
DO NOT SCALE

Click here for US 180 Index

PHOENIX BLUEPRINT CO. 765

HOLBROOK-SPRINGERVILLE HIGHWAY
PETRIFIED FOREST - UNIT I
NAVAJO COUNTY

REVISIONS			
C.O. No.	DATE	BY	DESCRIPTION
2211	3-31-69	D.W.S.	Added P.O.T. 567+09.44.
5102	3-31-78	R.M.M.	Finalized

PROJECT NO.	F-051-1-806
DRAWING NO.	D-9-T-233
SHEET NO.	6 of 13
DRAWN BY	D.H.C. H.H.
DATE COMP.	5-10-68
SCALE	1"=100'
CONSULTANT	GREER ENGR. CO.

FINALIZED

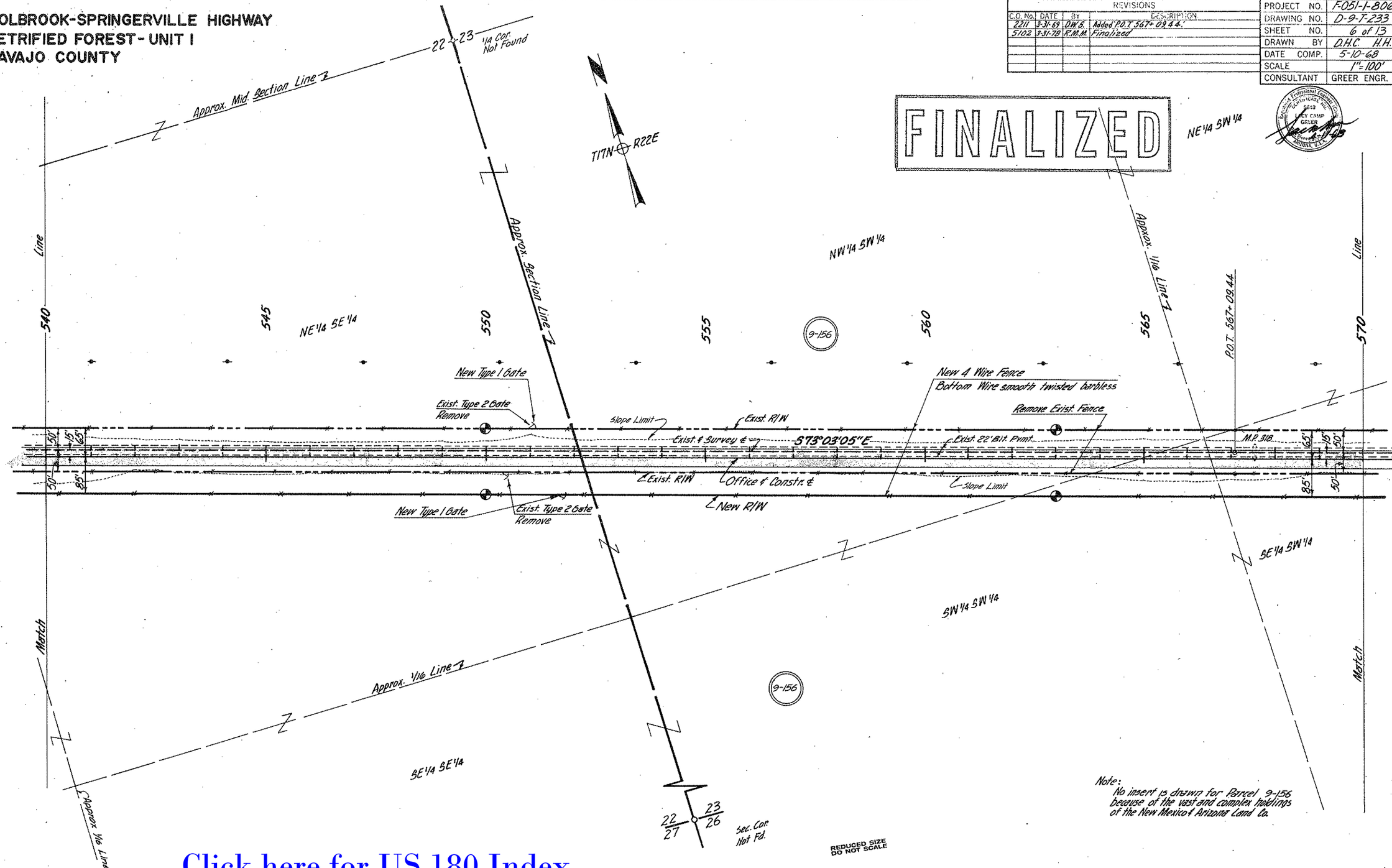

Note:
No insert is drawn for Parcel 9-156 because of the vast and complex holdings of the New Mexico & Arizona Land Co.

Click here for US 180 Index

CHECKED BY
HARD COPY 6527 M2

HOLBROOK-SPRINGERVILLE HIGHWAY
PETRIFIED FOREST - UNIT I
NAVAJO COUNTY

REVISIONS			
C.O. No.	DATE	BY	
2211	3-31-69	D.W.S.	Added "P.O.T. 590 + 09.44"
5102	3-31-78	R.M.M.	Finalized

PROJECT NO.	F-051-1-806
DRAWING NO.	D-9-T-233
SHEET NO.	7 of 13
DRAWN	D.H.C. H.H.
DATE COMP.	5-10-68
SCALE	1" = 100'
CONSULTANT	GREER ENGR. CO.

FINALIZED

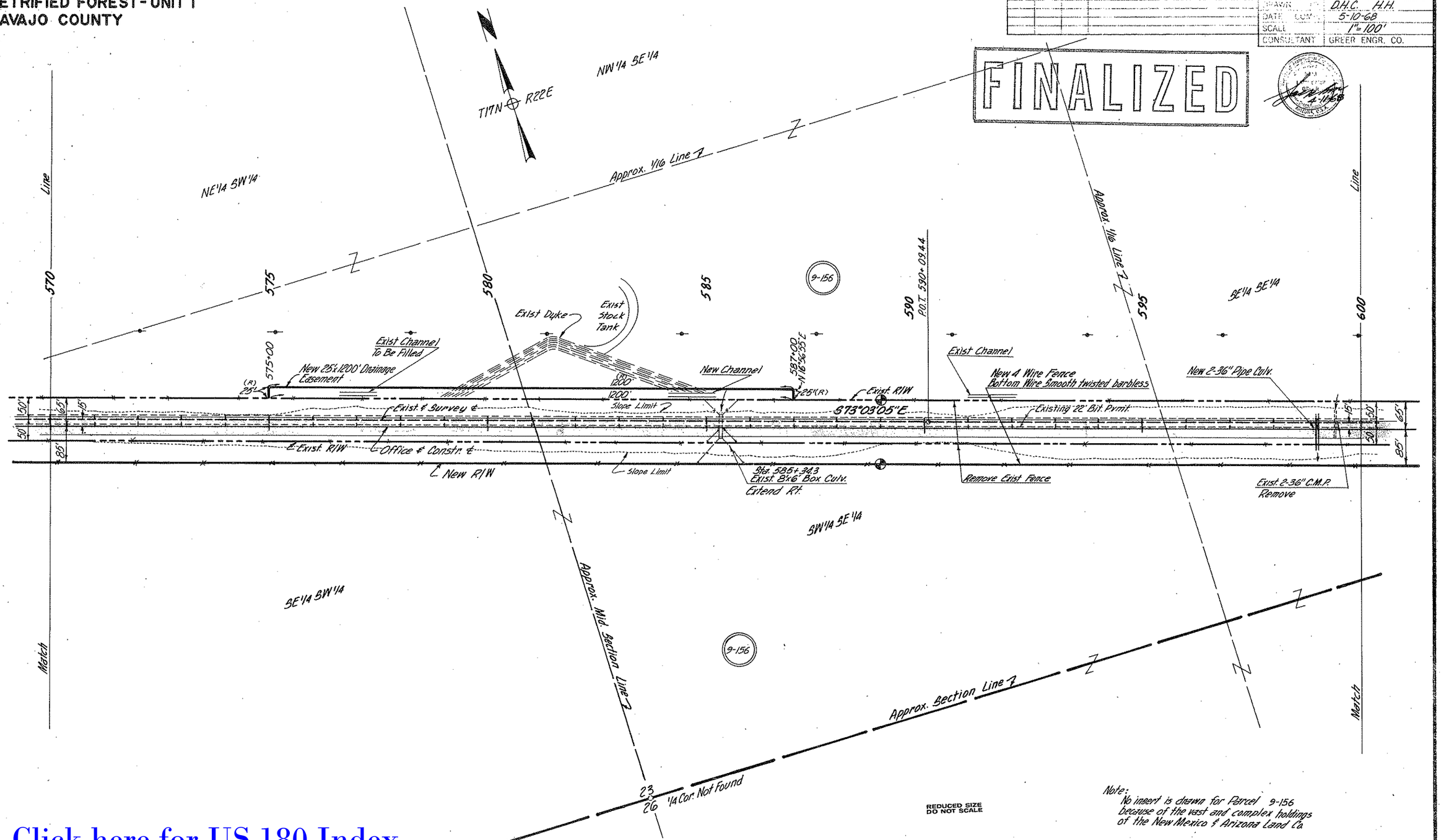

Note:
No insert is drawn for Parcel 9-156 because of the vast and complex holdings of the New Mexico & Arizona Land Co.

CHECKED BY L.C. Kilbourne

HARD COPY 6527 M2

Click here for US 180 Index

HOLBROOK-SPRINGERVILLE HIGHWAY
PETRIFIED FOREST- UNIT I
NAVAJO COUNTY

REVISIONS			
DATE	BY	DESCRIPTION	
2211	3-31-69	DWS	Added New End to Box Culv. Rt. Sta. 607+13.4
5102	3-31-78	RMK	Finalized

PROJECT NO.	F051-1-806
DRAWING NO.	D-9-T-233
SHEET NO.	8 of 13
DRAWN BY	D.H.C. H.H.
DATE COMP.	5-10-68
SCALE	1"=100'
CONSULTANT	GREER ENGR. CO.

FINALIZED

CHECKED BY T.C. Williams

HARD COPY 6527 M2 & 6698 M2

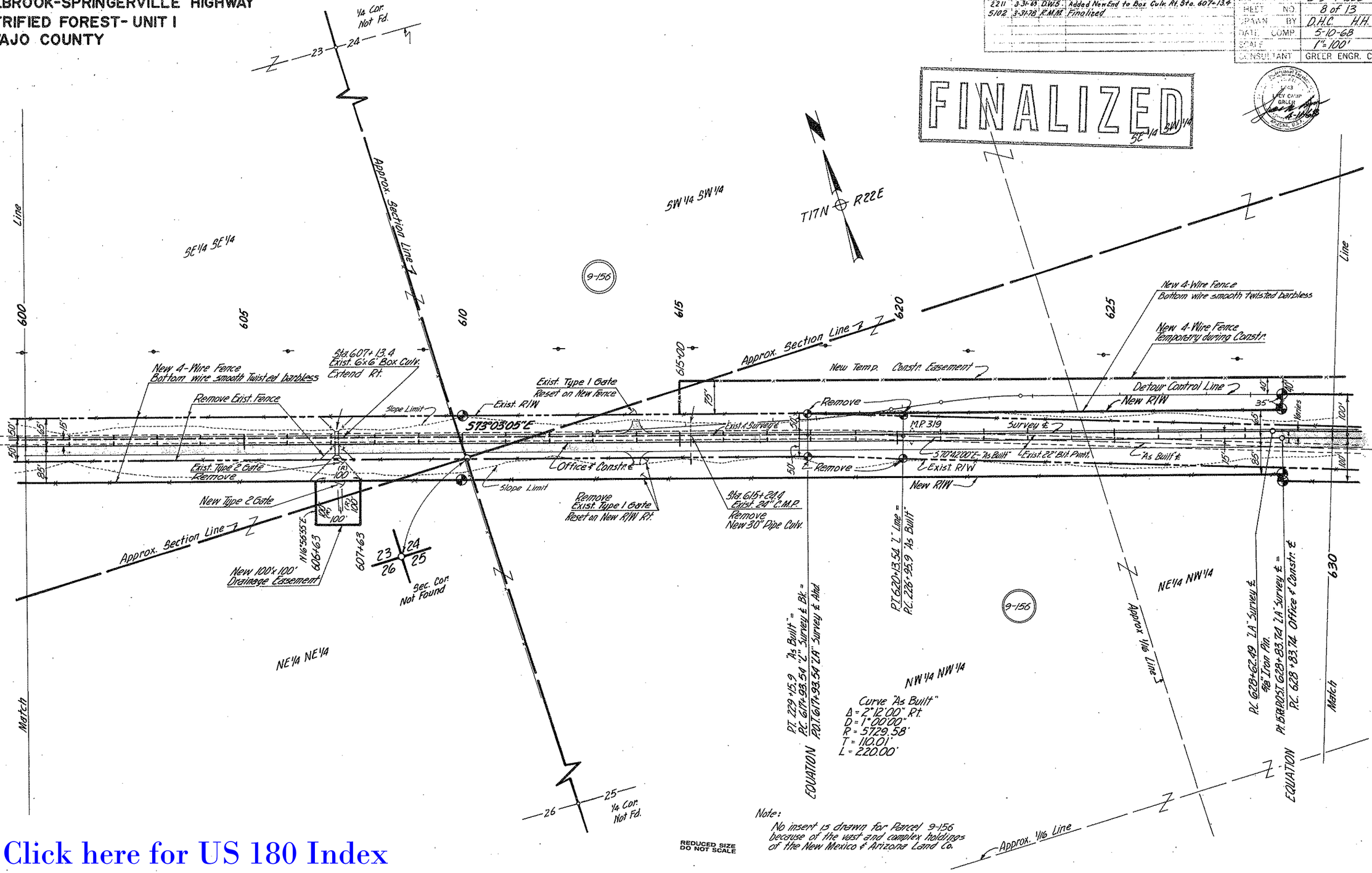

REDUCED SIZE DO NOT SCALE

Note:
No insert is drawn for Parcel 9-156 because of the vast and complex holdings of the New Mexico & Arizona Land Co.

Click here for US 180 Index

HOLBROOK-SPRINGERVILLE HIGHWAY
PETRIFIED FOREST - UNIT I
NAVAJO COUNTY

REVISIONS			
C.O. NO.	DATE	BY	DESCRIPTION
3999	6-20-74	K.G.	Added abandoned zip & note.
5102	3-31-78	R.M.M.	Finalized

PROJECT NO.	F-051-1-806
DRAWING NO.	D-9-T-233
SHEET NO.	9 of 13
DRAWN BY	D.H.C. H.H.
DATE COMP.	5-10-68
SCALE	1"=100'
CONSULTANT	GREER ENGR. CO.

FINALIZED

HARD COPY. 6527 M2 & 6698 M2 CHECKED BY: A.C. Williams

Approx. Section Line
24
25
¼ Cor. Not Found
Approx. Mid-Section Line
NW¼ NE¼
T17N R22E
9-156
NE¼ NE¼
Approx. ⅛ Line
NE¼ NW¼
To be removed
Sta. 643+52 Exist. 2-10'x7' Box Culv. Extend Lt. & Rt.
New 4 Wire Fence Temporary, during Constr.
New Temp. Constr. Easement
Area of Abandonment Res. no. 74-14, 1-31-74, Dkt. 409, Pg. 31.
Exist. Fence To Remain
Exist. R/W
Exist. Type 2 Gates
S 73°03'05" E
To P.I.
Detour Control Line
New R/W
Sign
Slope Limit
Survey ℄
S 70°42'00" E As Built
Exist. ⅛ Line
As Built
Exist. ⅛ Line
Office & Constr. ℄
℄ Exist. R/W
℄ New R/W
℄ Slope Limit
50'
60'
New Type I Gate
Remove Exist. Fence
New 4 Wire Fence Bottom Wire smooth twisted barbless
Exist. Excavation
New Type I Gate
630
635
640
645
650
655
660
Approx. ⅛ Line
Match
SE¼ NW¼
BW¼ NE¼
SE¼ NE¼
Survey, Office & Constr. ℄
Δ = 35°13'20" Rt.
D = 0°30'00"
R = 11,459.16
T = 3637.51
L = 7044.45
P.C. 652+44.94 "L" = P.T. 194+64.5 "As Built"
P.T. 657+53.27 "L" = P.C. 189+56.2 "As Built"
Curve "As Built"
Δ = 5°05'00" Rt.
D = 1°00'00"
R = 5729.58'
T = 254.33'
L = 508.33'
Approx. Sec. Line
¼ Cor. Not Fd.
25
36
S 65°37'00" E (R)
S 65°46'05" E (C)
100.82' (M)
N 13°37'00" E 42.38' (R)
100'
L = 100.00' (M)
R = 11,529.16'
55.19' (M)
N 13°32'01" E
100' Lt. Off ℄ Constr. ℄ 658+24.13
L.T.B. S 58°20'58" E
100' Lt. Off ℄ Constr. ℄ 657+25
L.T.B. S 58°50'42" E
No Scale
REDUCED SIZE DO NOT SCALE

Note: No insert is drawn for Parcel 9-156 because of the vast & complex holdings of the New Mexico & Arizona Land Co.

Click here for US 180 Index

PHOENIX BLUEPRINT CO. 245

HOLBROOK-SPRINGERVILLE HIGHWAY
PETRIFIED FOREST - UNIT I
NAVAJO COUNTY

REVISIONS			
C.O. No.	DATE	BY	DESCRIPTION
3182	1-21-72	R.R.	Chgd. P.I. From 665+00 To 665+21.25
3969	6-20-74	K.G.	Added abandoned zip & note.
5102	3-31-78	R.M.M.	Finalized

PROJECT NO.	F-051-1-806
DRAWING NO.	D-9-T-233
SHEET NO.	10 of 13
DRAWN BY	D.H.C. H.H.
DATE COMP.	5-10-68
SCALE	1"=100'
CONSULTANT	GREER ENGR. CO.

FINALIZED

REGISTERED ASSISTANT SURVEYOR (USA) CERTIFICATE NO. 5543 LARS CAMP GREER ARIZONA, U.S.A.

HARD COPY 6527 M2 & 6698 M2 CHECKED BY A.C. Williamson

Exist. A.T.&T. Coaxial Underground Cable

Approx. 1/16 Line

P.I. 665+21.25
5/8" Iron Pin

Sec. Cor. Not Found

Area of abandonment Res. no. 74-14, 1-31-74, Dkt. 409, Pg. 31.

Exist. 3-10'x8' C.B.C. & Cattle Pass

Exist. Fence, To Remain

℄ Exist. R/W

S73°03'05"E

S37°49'45"E

9-156

9-157

Exist. 2-10'x4' Box Culv.

Lake Effect Drainage Ditch

Approx. Range Line

Lot 2

75' New Bank Protection

New Type 2 Gate

New 4-Wire Fence
Bottom Wire smooth twisted barbless

Slope Limit

℄ New R/W

Survey ℄

Office & Constn ℄

100'

New 2-10'x4' Box Culv.

New 4-10'x7' Box Culv.

1/4 Cor. Not Found

660

665

670

675

680

685

690

SE 1/4 NE 1/4

Approx. Mid. Section Line

Match

NE 1/4 SE 1/4

T17N R23E
T17N R22E

Lot 3

Survey, Office & Constr. ℄
Δ = 35°13'20" Rt.
D = 0°30'00"
R = 11,459.16
T = 3637.51
L = 7044.45

Approx. 1/16 Line

Exception

Sec. Cor. Not Found

NOTE: No insert is drawn for parcel 9-156 because of the vast & complex holdings of the New Mexico & Arizona Land Co.

REDUCED SIZE DO NOT SCALE

Click here for US 180 Index

HOLBROOK-SPRINGERVILLE HIGHWAY
PETRIFIED FOREST- UNIT I
NAVAJO COUNTY

Click here for US 180 Index

REVISIONS			
C.O. No.	DATE	BY	DESCRIPTION
2347	7-23-69	J.A.M.	Replaced 36" Pipe Culvert with New 10'x8'
"	"	"	CBC at sta. 705+00
3182	1-21-72	R.R.	Added Wing Fencing on C.B.C.
5102	3-31-78	P.M.M.	Finalized

PROJECT NO.	F-051-1-806
DRAWING NO.	D-9-T-233
SHEET NO.	11 of 13
DRAWN BY	D.H.C. H.H.
DATE COMP.	5-10-68
SCALE	1"=100'
CONSULTANT	GREER ENGR. CO.

FINALIZED

Exist. A.T.&T. Coaxial Cable (Underground)

Wood Pole 12'High-12"Dia.
Underground Cable Route Marker
Cable Offset 5' Lt.
#14905

SW1/4 SE1/4

Approx. Mid Section Line

9-157

T11N-R23E

9-156

NE1/4 SW1/4

Approx. 1/16 Line

To U.S. 180

New Type I Gate

New R/W

Survey ℄

Survey & Constr. ℄

Office & Constr. ℄

Slope Limit

S37°49'45"E

New 4 Wire Fence
Bottom Wire smooth twisted barbless

Exist Channel

New Type I Gate

Exist. 12' Dirt Service Rd.

New 10'x8' Conc. Box Culv.

℄ New R/W

NW1/4 NE1/4

Meter

690 695 700 705 710 715 720

SE1/4 SW1/4

Approx. 1/16 Line

Survey, Office & Constr. ℄
Δ = 35°13'20" Rt
D = 0°30'00"
R = 11459.16'
T = 3637.51'
L = 7044.45'

P.T. 699+06.91 ~ 'LA' Survey ℄
98° Iron Pin.

P.T. 699+28.19 ~ Office & Constr. ℄ 'LA'

EQUATION 699+62.96 = 700+00.00 Back

Approx. Section Line

NE1/4 NW1/4

Approx. 1/16 Line

Meter

Sec. Cor. Not Found

25 30 36 31

NOTE: See sheet 10 for insert of parcel 9-157

REDUCED SIZE
DO NOT SCALE

NOTE: No insert is drawn for parcel 9-156 because of the vast & complex holdings of the New Mexico & Arizona Land Co.

CHECKED BY

HARD COPY 6698 M2

PHOENIX BLUEPRINT CO. 7-65

HOLBROOK-SPRINGERVILLE HIGHWAY
PETRIFIED FOREST-UNIT I
NAVAJO COUNTY

FINALIZED

REVISIONS			
C.O. No.	DATE	BY	DESCRIPTION
2211	3-31-69	D.W.S.	Added P.O.T.'s 722+04.45, 733+25.41 & 745+14.39
2347	7-23-69	J.A.M.	Deleted Pipe Culvert at sta. 733+00.
5102	3-31-78	R.M.M.	Finalized

PROJECT NO.	F-051-1-806
DRAWING NO.	D-9-T-233
SHEET NO.	12 of 13
DRAWN BY	D.H.C. H.H.
DATE COMP.	5-10-68
SCALE	1"=100'
CONSULTANT	GREER ENGR. CO.

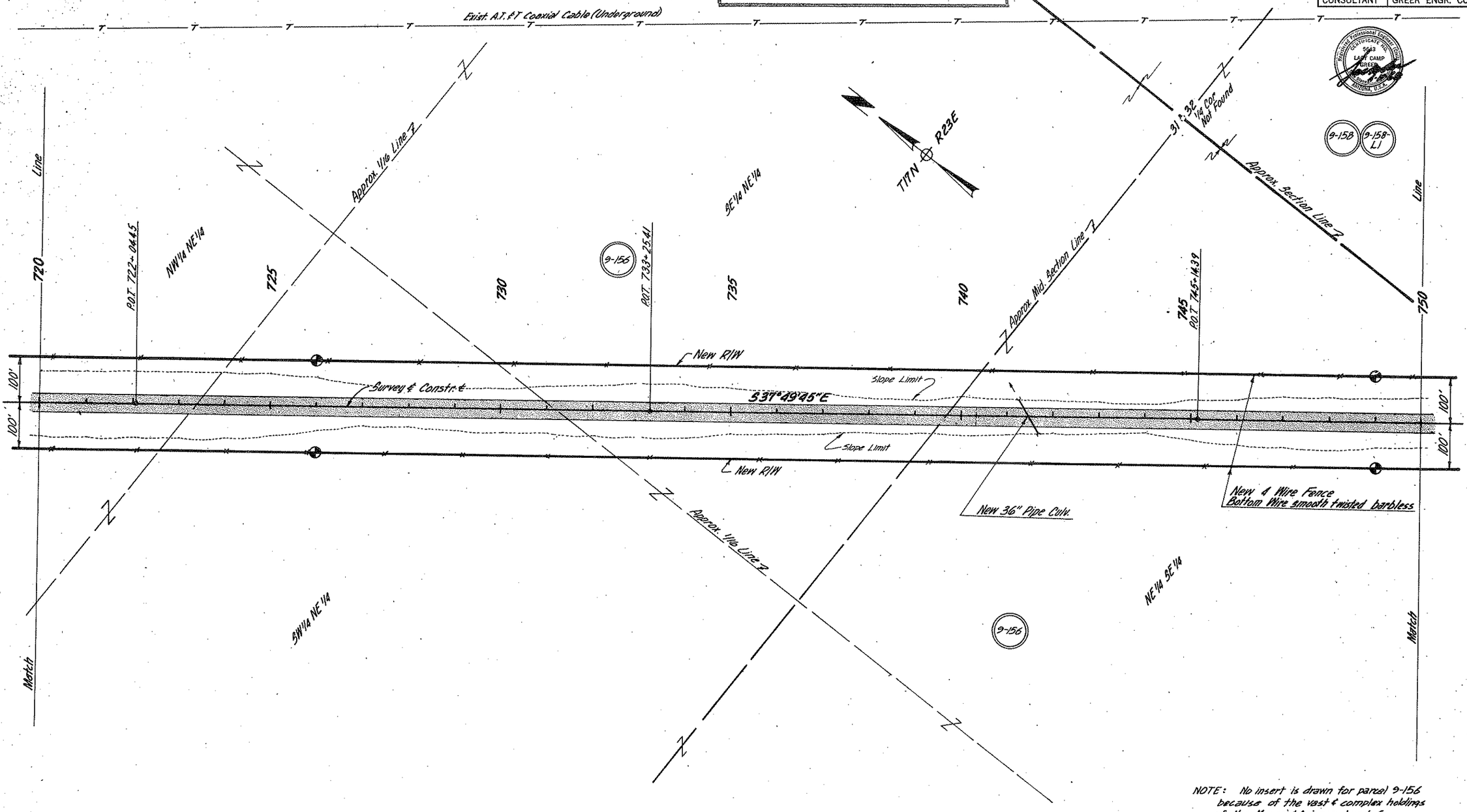

NOTE: No insert is drawn for parcel 9-156 because of the vast & complex holdings of New Mexico & Arizona Land Co.

REDUCED SIZE DO NOT SCALE

Click here for US 180 Index

CHECKED BY

HARD COPY 6698 M2

PHOENIX BLUEPRINT CO. 745

HOLBROOK-SPRINGERVILLE HIGHWAY
PETRIFIED FOREST- UNIT I
NAVAJO COUNTY

REVISIONS			
C.O. No.	DATE	BY	DESCRIPTION
2281	5-10-69	RE	Changed Constr. Proj. No. to RF-051-1(6)
5102	3-31-78	R.M.M.	Finalized

PROJECT NO.	F-051-1-806
DRAWING NO.	D-9-T-233
SHEET NO.	13 of 13
DRAWN BY	D.H.C. H.H.
DATE COMP.	5-10-68
SCALE	1" = 100'
CONSULTANT	GREER ENGR. CO.

FINALIZED

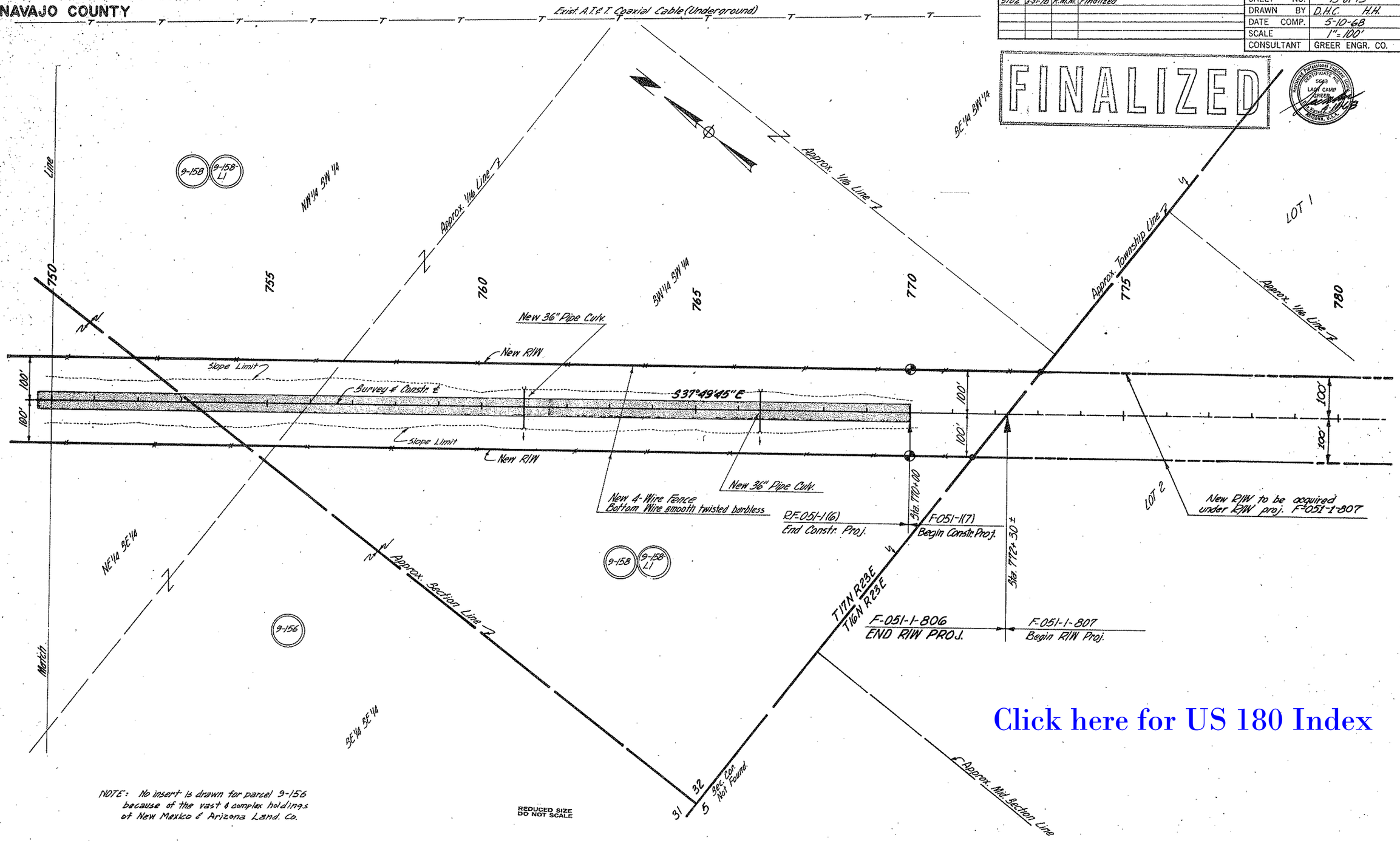

NOTE: No insert is drawn for parcel 9-156 because of the vast & complex holdings of New Mexico & Arizona Land. Co.

REDUCED SIZE
DO NOT SCALE

CHECKED BY L.C. Kilbourn

HARD COPY 6698 M2

Click here for US 180 Index

PHOENIX BLUEPRINT CO. 745