Click on MilePost numbers
to view Plans Index sheets

XX Mile Post Numbers

SR 89

Mile Post: 258 to 363

ADOT
Right Of Way Section

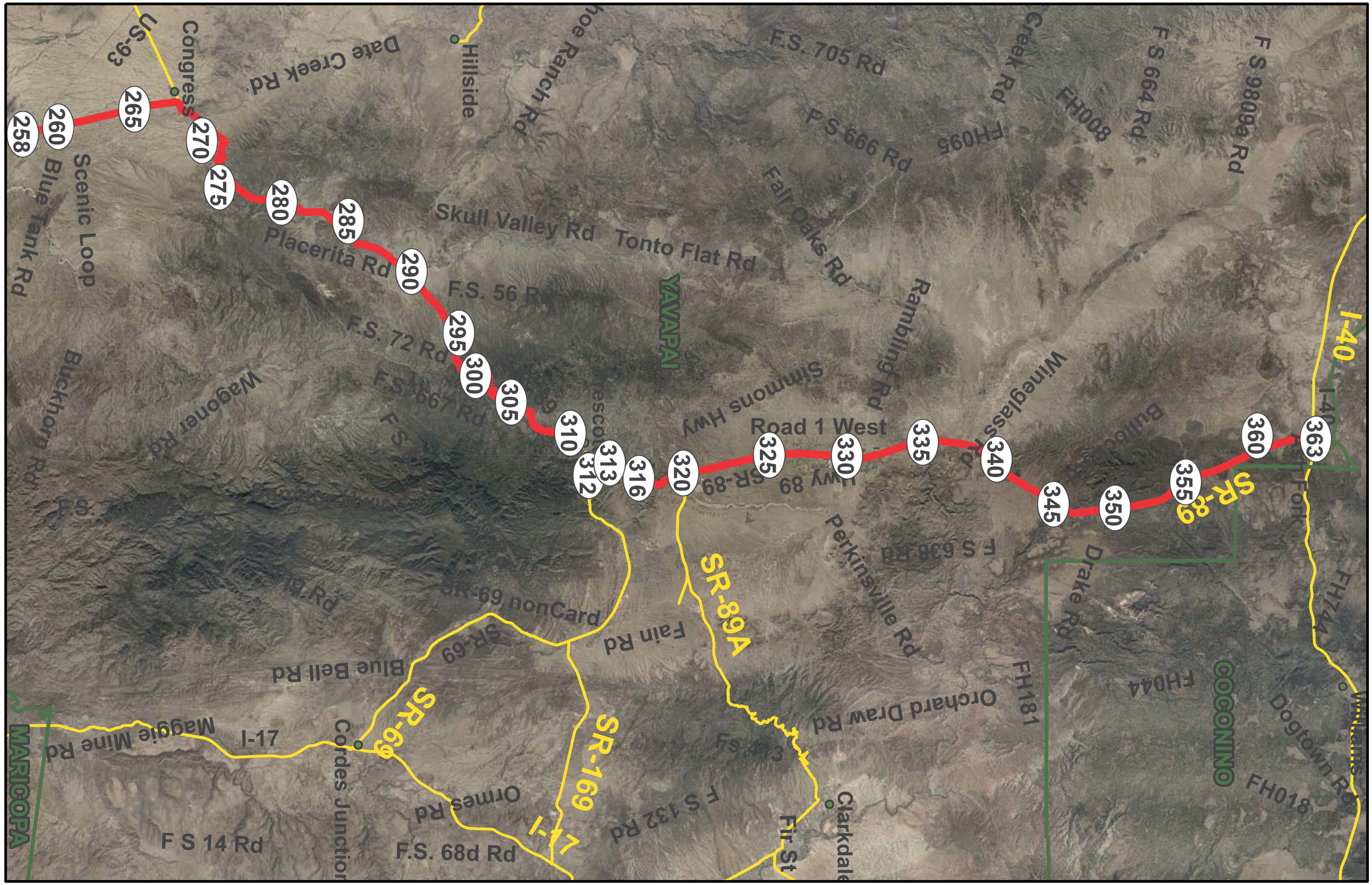

YAVAPAI COUNTY

N

13-T-356 Strip Map 1961

B-13-T-150 Strip Map 1931

B-13-T-86 Strip Map 1931

C-13-T-74 Strip Map 1923

F-025-1-808 D-13-T-382 1968

F-025-1-809 D-13-T-386 1968

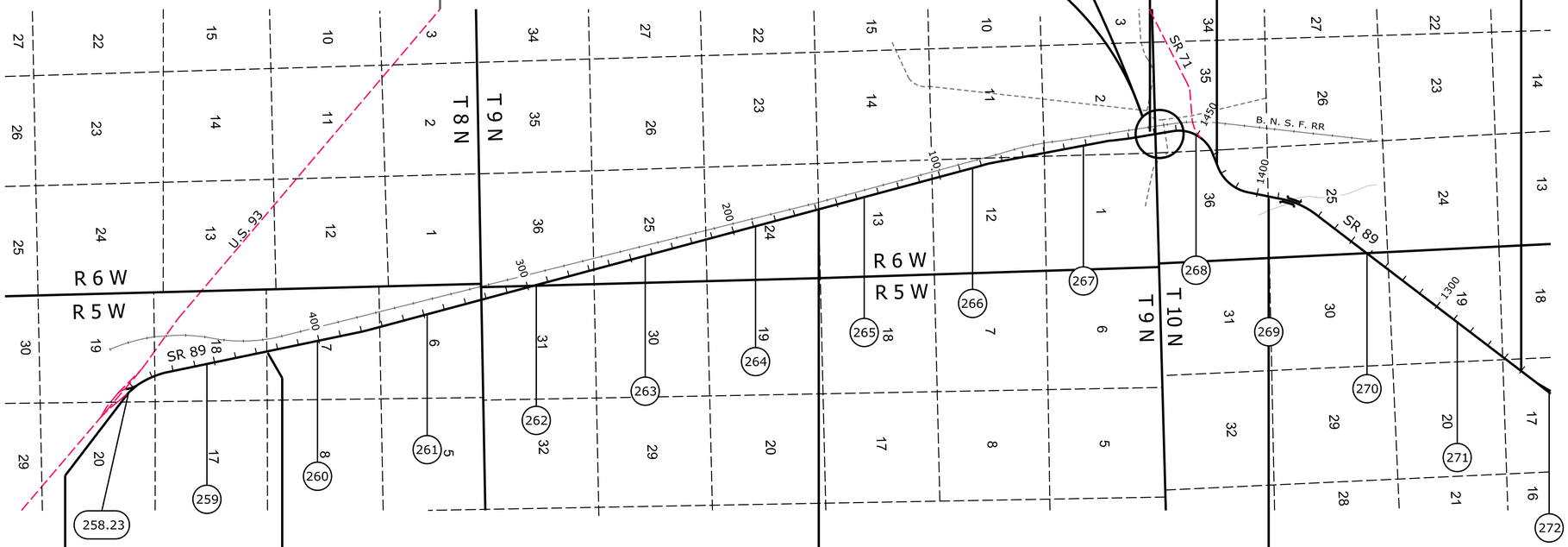

County Key Maps Page 24 1941

County Key Maps Page 25 1941

County Key Maps Page 26 1941

S-089-A-702 D-13-T-466 2005

Contact Us

Click in colored box to view Plans/Maps

(XX) Mile Post Number

ADOT Right Of Way Section

Right Of Way Index Map | ROUTE SR 89 | MILEPOST 258.23 - 272.00

HIGHWAY NAME Wickenburg - Prescott Hwy.

1

G:\9340\Existing_Plans\Basemaps\SR - 089\SR 89 Index Sheet.dgn

Modified: 09/28/15 11:31:20 AM

YAVAPAI COUNTY

S-089-A-701 2005
D-13-T-463

089 YV 289 H7732 2011
D-13-T-487

F-025-1-809 1969
D-13-T-386

F-025-1-810 1970
D-13-T-389

089 YV 283 H6583 2007
D-13-T-480

F-025-1-919 1985
D-13-T-412

F-025-1-813 1976
D-13-T-403

13-T-296 1945
Strip Map

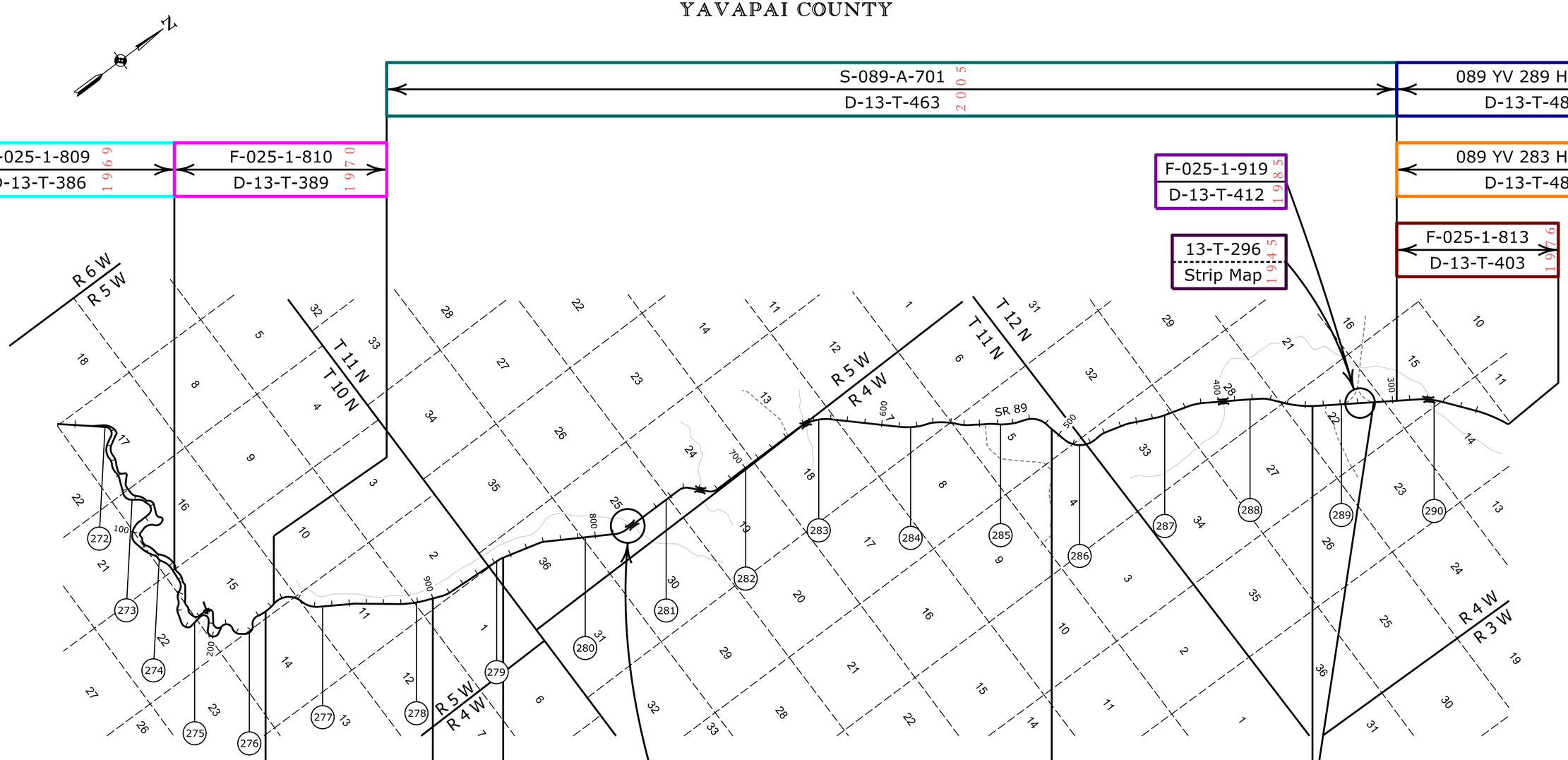

F-025-1-704 1967
D-13-T-381

F-025-1-812 1976
D-13-T-399

S-089-A-703 2013
D-13-T-478

13-T-82 1924
Strip Map

C-13-T-72 1955
Strip Map

C-13-T-74 1923
Strip Map

C-13-T-73 1955
Strip Map

C-13-T-79 1924
Strip Map

Contact Us

Click in colored box to view Plans/Maps

(xx) Mile Post Number

ADOT Right Of Way Section

Right Of Way Index Map | ROUTE SR 89 | MILEPOST 272.00 - 290.00

HIGHWAY NAME Wickenburg - Prescott Hwy.

2

YAVAPAI COUNTY

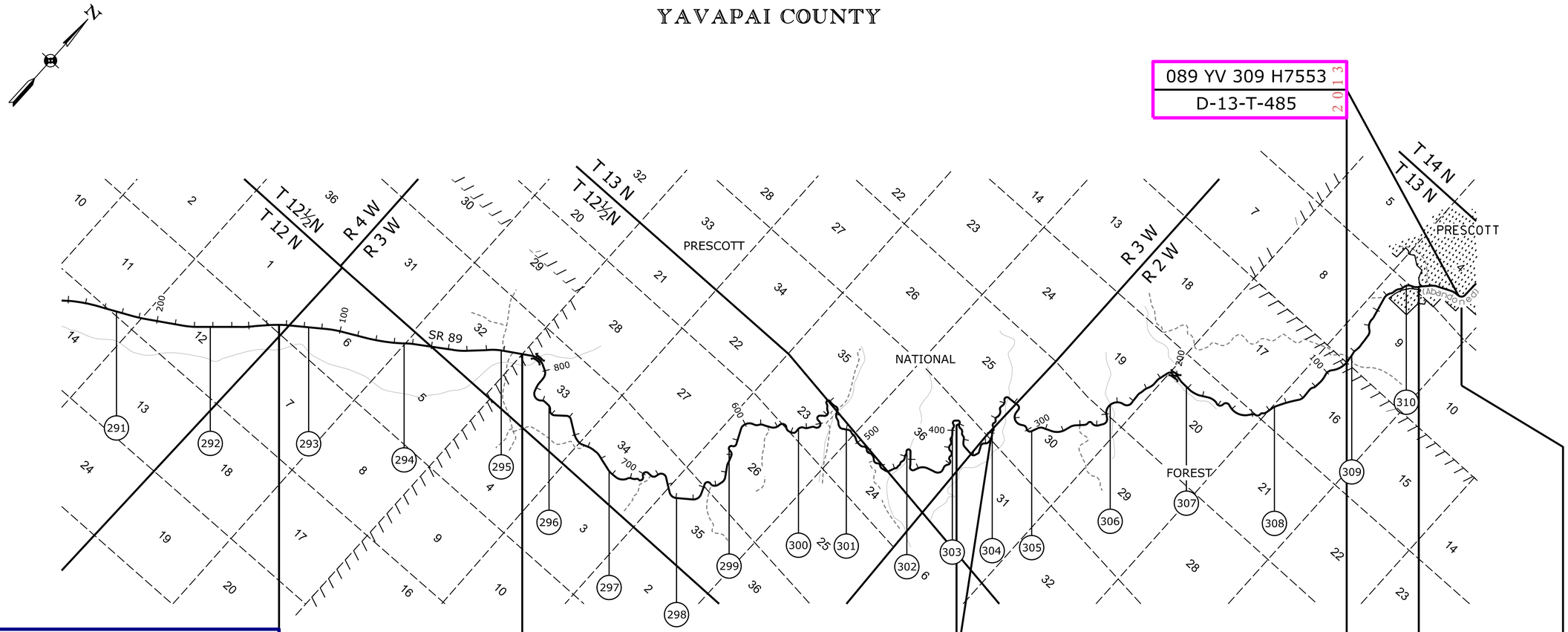

089 YV 309 H7553 — D-13-T-485 — 2013

089 YV 289 H7732 — D-13-T-487 — 2011

C-13-T-79 — Strip Map — 1924

C-13-T-72 — Strip Map — 1955

089 YV 283 H6583 — D-13-T-480 — 2007

STP-025-1(19) — D-13-T-442 — 1996

F-025-1-604 — D-13-T-396 — 1978

A-13-T-316 — Strip Map — 1950

Contact Us

Click in colored box to view Plans/Maps

(xx) Mile Post Number

ADOT Right Of Way Section

Right Of Way Index Map | ROUTE SR 89 | MILEPOST 291.00 - 310.00

HIGHWAY NAME Wickenburg - Prescott Hwy.

3

G:\9340\Existing_Plans\Basemaps\SR - 089\SR 89 Index Sheet.dgn

Modified: 09/28/15 11:31:20 AM

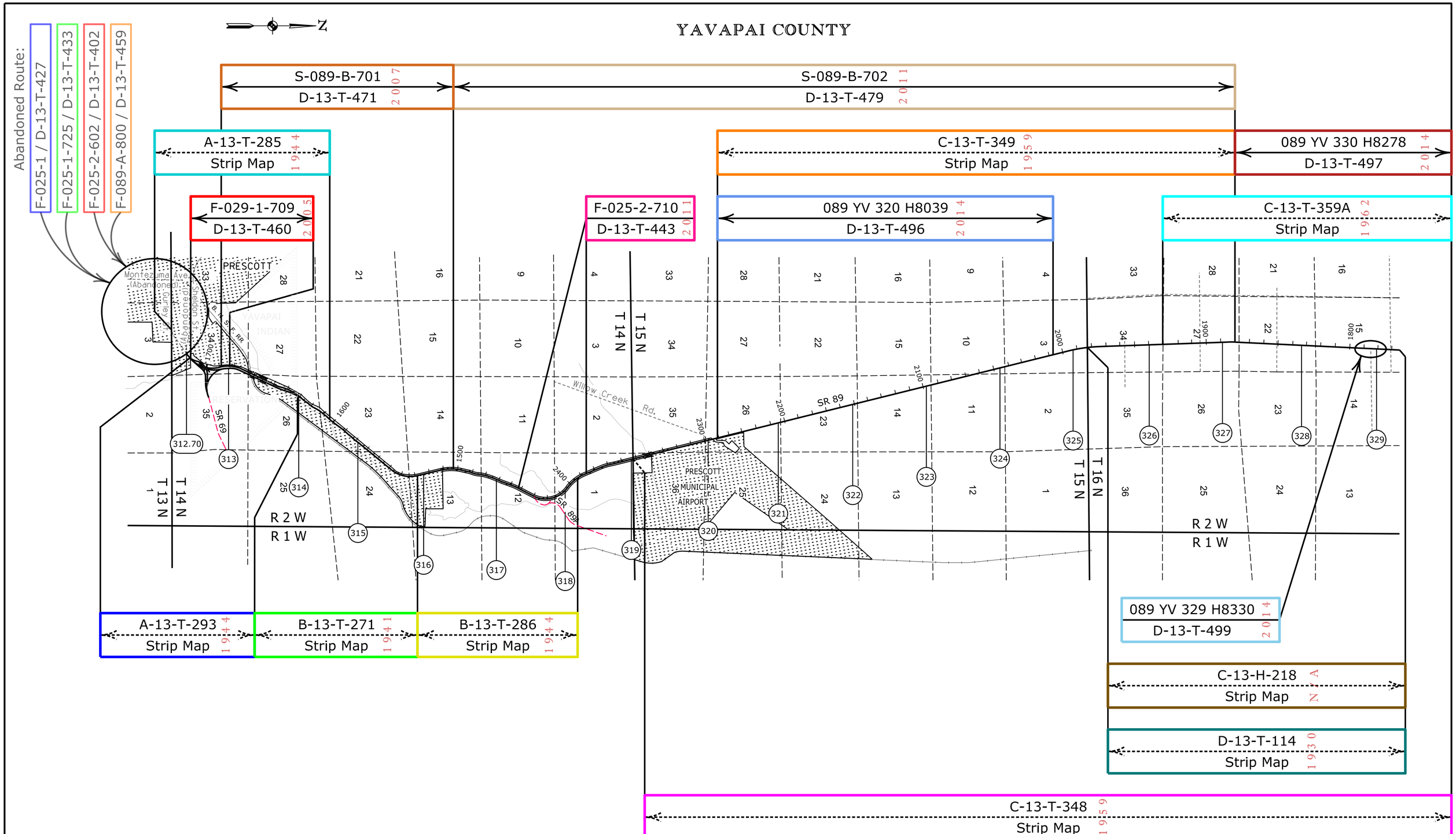

Contact Us

Click in colored box to view Plans/Maps

(xx) Mile Post Number

ADOT Right Of Way Section

Right Of Way Index Map	ROUTE SR 89	MILEPOST 312.70 - 329.00	4
HIGHWAY NAME Prescott - Ash Fork Hwy.			

G:\9340\Existing_Plans\Basemaps\SR - 089\SR 89 Index Sheet.dgn

Modified: 09/28/15 11:31:20 AM

YAVAPAI COUNTY

C-13-T-348
Strip Map 1959

F-025-2-701
D-13-T-355 1961

F-025-2(61)A
D-13-T-354 1961

089 YV 345 H8514
D-13-T-498 2014

C-13-T-359A
Strip Map 1962

089 YV 330 H8278
D-13-T-497 2014

A-13-T-313
Strip Map 1949

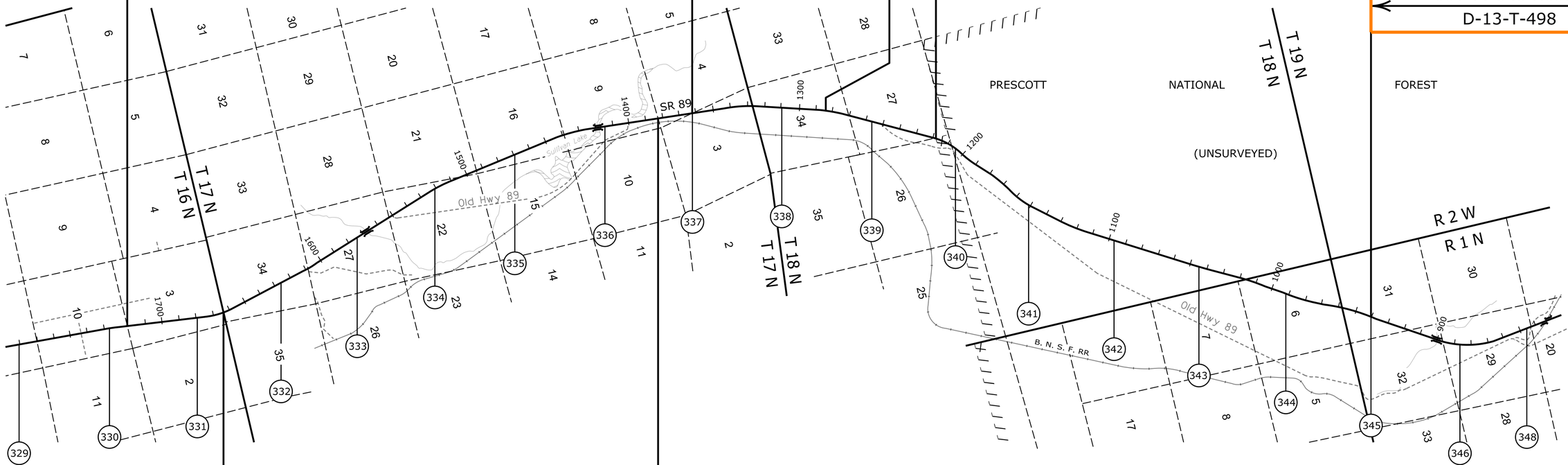

Contact Us

Click in colored box to view Plans/Maps

(XX) Mile Post Number

ADOT Right Of Way Section

Right Of Way Index Map	ROUTE SR 89	MILEPOST 329.00 - 348.00	5
HIGHWAY NAME Prescott - Ash Fork Hwy.			

G:\9340\Existing_Plans\Basemaps\SR - 089\SR 89 Index Sheet.dgn

Modified: 09/28/15 11:31:20 AM

YAVAPAI COUNTY

A-13-T-313
Strip Map 1949

089 YV 345 H8514
D-13-T-498 2014

089 YV 351 H8015
D-13-T-492 2011

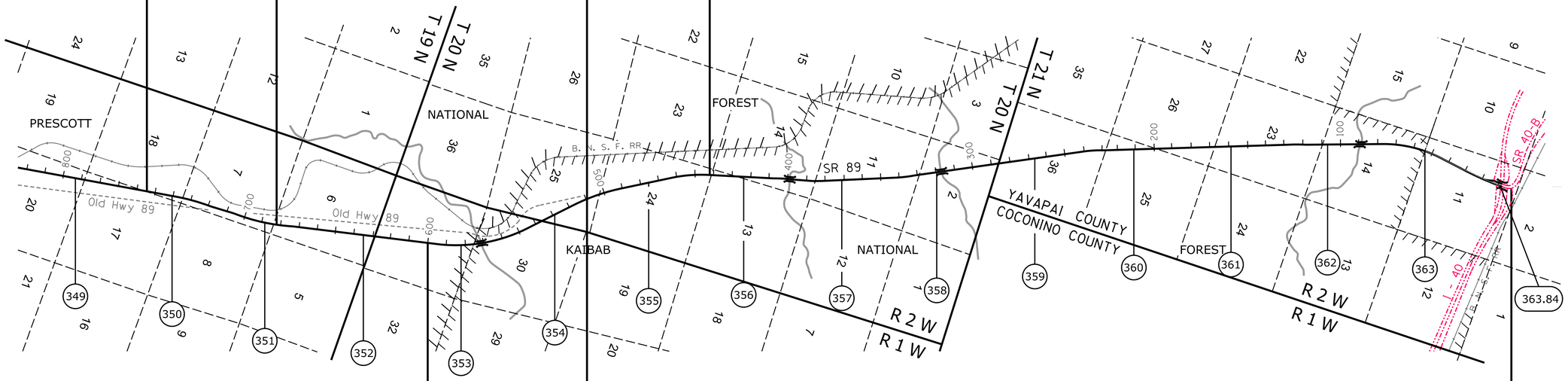

13-T-281
Strip Map 1944

C-13-T-76
Strip Map 1923

Contact Us

Click in colored box to view Plans/Maps

(XX) Mile Post Number

ADOT Right Of Way Section

Right Of Way Index Map | ROUTE SR 89 | MILEPOST 349.00 - 363.84

HIGHWAY NAME Prescott - Ash Fork Hwy.

6

G:\9340\Existing_Plans\Basemaps\SR - 089\SR 89 Index Sheet.dgn

Modified: 09/28/15 11:31:20 AM