FHWA REGION	STATE	PROJECT NUMBER	SHEET NUMBER	TOTAL SHEETS	FINALIZED PLANS
9	ARIZ.	F-025-2-602	1	11	

DRAWING NUMBER	D-13-T-402

STATE OF ARIZONA
DEPARTMENT OF TRANSPORTATION

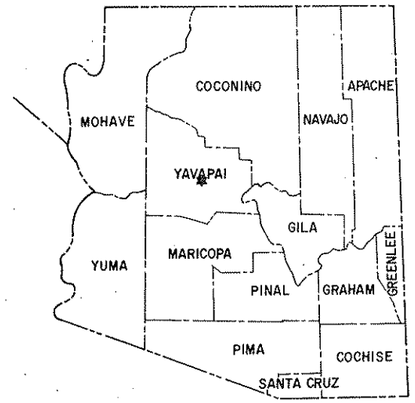

HIGHWAYS DIVISION
RIGHT OF WAY PLAN OF THE
PRESCOTT-ASH FORK HWY.
JCT. S.R. 69-RESERVATION BOUNDARY
U.S. 89
PROJECT NO. F-025-2-602

YAVAPAI COUNTY DISTRICT 6

LENGTH OF PROJECT: 1.33 MILES

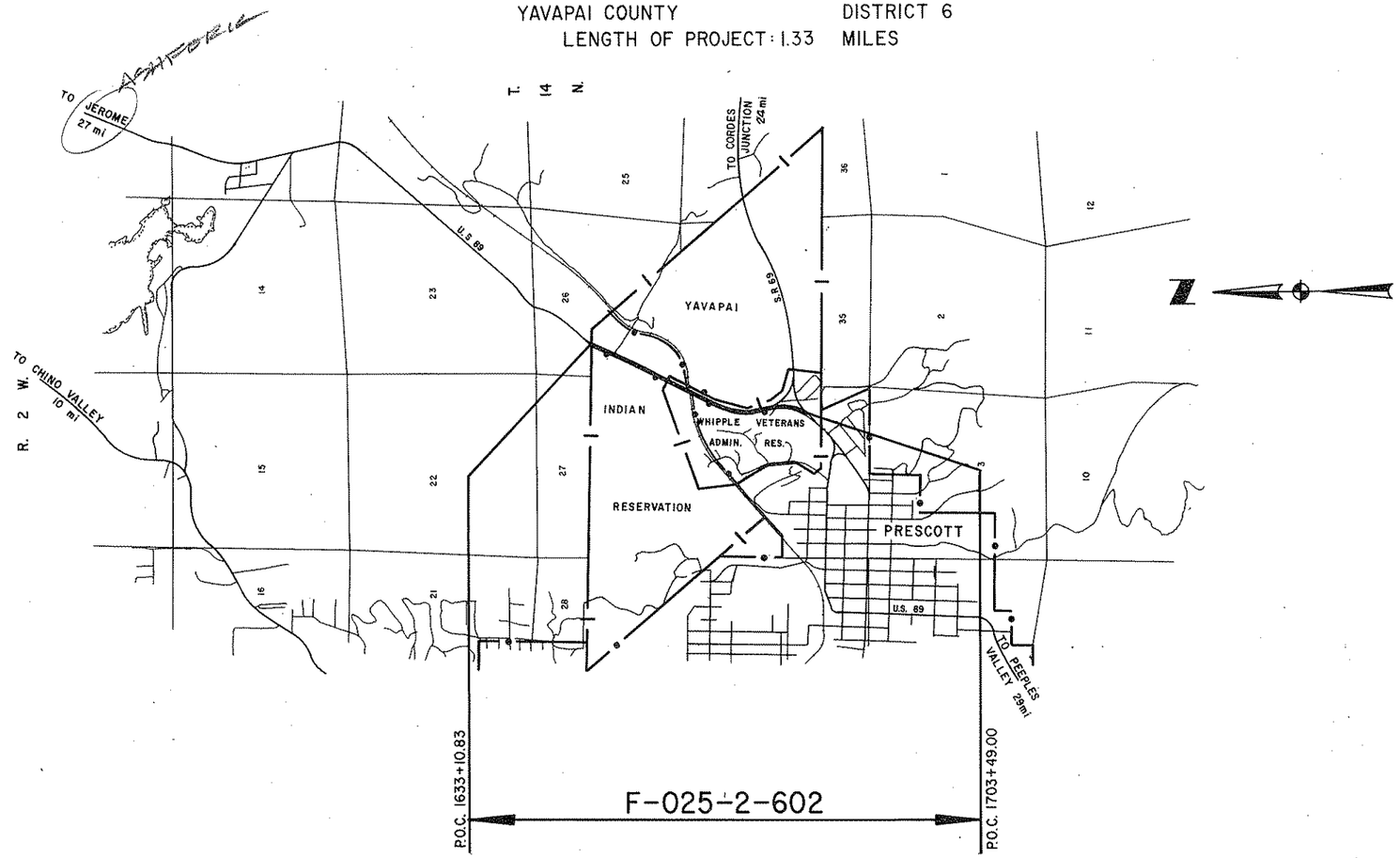

Approved

DEPUTY STATE ENGINEER — DATE 1-28-77

ARIZONA DEPARTMENT OF TRANSPORTATION BOARD
Approved for Right of Way Acquisition in accordance with Resolution Number 77-01-A-01 Dated 1-7-77, 79-18-A-66 10-25-79

William N. Price State Engineer

CHIEF DEPUTY STATE ENGINEER — DATE 1-28-77

U.S. DEPARTMENT OF TRANSPORTATION
FEDERAL HIGHWAY ADMINISTRATION

DIVISION ENGINEER — DATE

REDUCED SIZE DO NOT SCALE

Click here for SR 89 Index

Click here for SR 89 Index

REVISIONS					
C.O. No.	DATE	BY	DESCRIPTION	PROJECT NO.	F-025-2-602
5970	10-10-79	J.M.K.	Changed Sheet Total from 9 to 10.	DRAWING NO.	D-13-T-402
5781	6-4-81	HEB	REVR. SHT. TOT.	SHEET NO.	2 OF 11
				DRAWN BY	L.F.W.
				DATE COMP.	11-30-76
				SCALE	—

PRESCOTT—ASH FORK HWY.
JCT. S.R. 69—RESERVATION BOUNDARY
YAVAPAI COUNTY

STANDARD ABBREVIATIONS

A

Acres	Ac.
Ahead	Ahd.
And	&
And Wife	et ux
And Others	et al
And Husband	et vir
Angle	∠
Approximate	Approx.
Arbitrary	Arb.
Asphalt	Asph.
At	@
Avenue	Ave.

B

Back	Bk.
Bank Protection	B.P.
Barbed Wire	B.W.
Bearing	Brng.
Beginning	Beg.
Book	Bk.
Borrow	Bor.
Boulevard	Blvd.
Boundary	Bndry.
Brass Cap	B.C.
Bridge	Br.
Building	Bldg.
Bureau of Indian Affairs	B.I.A.
Bureau of Land Management	B.L.M.
Bureau of Reclamation	B.R.

C

Calculated	Calc. or C.
Cattle Guard	C.G.
Center	Ctr.
Center to Center	C. to C.
Centerline	℄
Channel	Chan.
Concrete	Conc.
Concrete Box Culvert	C.B.C.
Construction	Constr.
Contractor	Cont.
Corner	Cor.
Corrugated Metal Pipe	C.M.P.
County	Co.
Creek	Ck.
Cubic Yard	C.Y.
Culvert	Culv.
Curve Data	
Curve to Spiral	C.S.
Degree of Change per 100'	a
Length of Curve	L
Radius	R
Spiral to Curve	S.C.
Spiral to Tangent	S.T.
Delta	△
Point of Curve	P.C.
Deflection (Total Curve)	I
Curve Data	
Point of Tangent	P.T.
Point of Compound Curve	P.C.C.
Point of Reverse Curve	P.R.C.
Point of Reverse Spiral	P.R.S.
Point of Intersection	P.I.
Degree of Curve	D
Tangent Length	T
Tangent to Spiral	T.S.

D

Deceleration	Decel.
Deflection	Defl.
Department	Dept.
Detour	Det.
Diameter	Dia.
Distance	Dist.
Ditch and Dyke	D.&D.
Docket	Dkt.
Drawing	Dwg.
Drive	Dr.
Dyke	Dk.
Drainage	Drn.
Drainage Easement	D.E.

E

Each	Ea.
Easement	Esmt.
East	E.
Elevation	Elev.
Embankment	Emb.
Engineer	Engr.
Equal	Eq. or =
Equation	Equa.
Excavation	Excav.
Existing	Exist.
Extend	Ext.

F

Federal	Fed.
Feet	Ft. or '
Fence	Fc.
Flowage Easement	F.E.
Forest	For.
Found	Fnd.
Frame	Fr.
Freeway	Frwy.
Future	Fut.

G

Galvanized	Galv.
Gauge	Ga.
Government	Govt.
Grader	Gr.
Guard	Gd.

H

Headwall	Hdwl.
Highway	Hwy.
House	Hse.

I

Inch	In. or "
Include	Incl.
Interchange	Intcg.
Iron Pipe	I.P.
Irrigation	Irr.

J

Joint	Jt.
Junction	Jct.

L

Left	Lt.
Length	Lgth.
Line	Ln.
Linear Feet	L.F.
Local Tangent Bearing	L.T.B.

M

Manhole	M.H.
Material	Matl.
Maximum	Max.
Median	Med.
Mile	Mi.
Mile Post	M.P.
Minimum	Min.
Minute	'
Miscellaneous	Misc.
Monument	Mon.
Mountain	Mt.

N

National	Natl.
North	N.
Number	No.

O

Opening	Opng.
Outside Diameter	O.D.
Office	Off.

P

Page	Pg.
Parcel	Par.
Parkway	Pkwy.
Per	/
Percent	%
Place	Pl.
Point on Curve	P.O.C.
Point on Tangent	P.O.T.
Point on Semi-Tangent	P.O.S.T.
Power Line	P.L.
Private	Pvt.
Project	Proj.
Property	Prop.
Proposed	Propsd
Protection	Prot.

Q

Quadrant	Quad.

R

Railroad	R.R.
Range	Rng. or R.
Record	Rec. or (R)
Reinforced	Reinf.
Reinforced Concrete Pipe	R.C.P.
Required	Reqd.
Reservation	Res.
Right	Rt.
Right of Way	R/W
Road	Rd.
Roadway	Rdwy

S

Second	"
Section	Sec.
Sheet	Sht.
Skew	Sk.
Slope Easement	S.E.
South	S.
Specifications	Specs.
Square	Sq.
Square Feet	ϕ
State Route	S.R.
Station	Sta
Street	St.
Subdivision	Subdiv.
Survey	Sur.

T

Telegraph	Tlg.
Telephone	Tel.
Township	Twp. or T.
Temporary Construction Easement	T.C.E.
Traffic Interchange	T.I.
Turnout	T.O.
Typical	Typ.

U

United States General Land Office	U.S.G.L.O.
Underground	Ungnd.

V

Vertical	Vert.

W

West	W
West Bound	W.B.
Warranty Deed	W.D.

Y

Yard	Yd.

DRAWING 66-012

Click here for SR 89 Index

PRESCOTT – ASH FORK HWY.
JCT. S.R. 69 – RESERVATION BOUNDARY
YAVAPAI COUNTY

REVISIONS				PROJECT NO.	F-025-2-602
C.O. No.	DATE	BY	DESCRIPTION	DRAWING NO.	D-13-T-402
5870	10-10-79	J.Mc.	Changed Sheet Total from 9 to 10.	SHEET NO.	3 OF 11
5781	6-4-81	HENG	Revd. Sht. Tot.	DRAWN BY	L.F.W.
				DATE COMP.	11-30-76
				SCALE	—

ITEM	SYMBOL
HIGHWAY SURVEY CENTERLINE	
HIGHWAY CONSTRUCTION CENTERLINE	
HIGHWAY CENTERLINE (EXISTING)	
HIGHWAY RIGHT OF WAY LINE (NEW)	
HIGHWAY RIGHT OF WAY LINE (EXISTING)	
CONTROLLED ACCESS (FULL)	
CONTROLLED ACCESS (PARTIAL)	
CONTROLLED ACCESS (EXISTING)	
RAILROAD RIGHT OF WAY LINE	
RAILROAD RIGHT OF WAY LINE COMMON TO HIGHWAY RIGHT OF WAY LINE (EXISTING)	
NATIONAL OR STATE BOUNDARY LINE	
FOREST, NATIONAL MONUMENT, MILITARY OR INDIAN RESERVATION	
COUNTY LINE	
TOWNSHIP OR RANGE LINE	
SECTION LINE	
QUARTER OR MID SECTION LINE	
SIXTEENTH OR GOVERNMENT LOT LINE	
LAND GRANT BOUNDARY LINE	
CITY LIMITS BOUNDARY LINE	
SUBDIVISION OR LOT BOUNDARY LINE	
PROPERTY OWNERSHIP BOUNDARY LINE	
PROPERTY LEASE BOUNDARY LINE	L L
SURVEY MEANDER LINE	
POWER LINE	
POWER TRANSMISSION LINE	
TELEPHONE OR TELEGRAPH LINE	
TELEPHONE AND POWER LINE (COMBINATION)	
UNDERGROUND TELEPHONE CABLE	T T T T
WATER UTILITY LINE	W 6" W 6" W
NATURAL GAS UTILITY LINE	G 2" G 2" G
SANITARY SEWER LINE	S 8" S 8" S
STORM SEWER LINE	SS 36" SS 36" SS

ITEM	SYMBOL
HIGHWAY SLOPE OR DRAINAGE EASEMENT (NEW)	
HIGHWAY SLOPE OR DRAINAGE EASEMENT (EXISTING)	
TEMPORARY CONSTRUCTION EASEMENT (NEW)	
ROAD (NEW) (SHOULDER TO SHOULDER WIDTH)	
ROAD (EXISTING) (SHOULDER TO SHOULDER WIDTH)	
RAILROAD TRACK	
RIVER OR CREEK (CONTINUOUS FLOW)	
RIVER OR CREEK (INTERMITTENT FLOW)	
NATURAL DRAINAGE OR A WASH	
CANAL, CHANNEL, OR DITCH (NEW)	
CANAL, CHANNEL, OR DITCH (EXISTING)	
IRRIGATION DITCH OR LINE (NEW)	IRR IRR
IRRIGATION DITCH OR LINE (EXISTING)	IRR IRR
DYKE OR LEVEE (NEW)	
DYKE OR LEVEE (EXISTING)	
BANK PROTECTION	
RETAINING WALL	
CONSTRUCTION OR SLOPE LIMITS	
WIRE OR BARBED WIRE FENCE	
CHAIN LINK FENCE	
WOOD FENCE	
STONE FENCE	
ROAD GUARD (NEW)	
ROAD GUARD (EXISTING)	
CURB	
CURB AND GUTTER	
DEPRESSED CURB WITH GUTTER (NEW)	
DEPRESSED CURB WITH GUTTER (EXISTING)	
TREES (DECIDUOUS)	
TREES (CONIFEROUS)	
HEDGE OR SHRUBBERY	

EXIST. PAVEMENT

NEW PAVEMENT

EXIST. PAVEMENT, TO BE OBLITERATED

NEW STRUCTURES (BRIDGES, ETC. NOT COVERED BY PAVEMENT)

EXCESS TAKE

ITEM	SYMBOL
BRIDGE (NEW)	
BRIDGE (EXISTING)	
PIPE CULVERT (NEW)	
PIPE CULVERT (EXISTING)	
BOX CULVERT (NEW)	
BOX CULVERT (EXISTING)	
CATTLE GUARD (NEW)	
CATTLE GUARD (EXISTING)	
GATE (NEW)	
GATE (EXISTING)	
FORD (NEW)	
FORD (EXISTING)	
TRAFFIC DIRECTIONAL FLOW ARROWS	
DRAINAGE DIRECTIONAL FLOW ARROWS	
PROPERTY LIMIT ARROWS	
LEASE LIMIT ARROWS	L L
PROPERTY TIE BARS	
SURVEY MONUMENT, NEW	
SURVEY MONUMENT, EXISTING	
NEW RIGHT OF WAY CONTROL POINT	
RIGHT OF WAY MARKER, EXISTING	

NORTH ARROW

○ FOUND SEC. COR. or 1/4 COR.

+ UNFOUND SEC. COR. or 1/4 COR.

(3) FOUND CENTER SEC.

(3) UNFOUND CENTER SEC.

5/32" Diameter Circle. No. 1 Rapidograph Pen, Or Equal.

1/2" Diameter Circle. No. 1 Rapidograph Pen, Or Equal.

5/32" Diameter Circle. No. 1 Rapidograph Pen, Or Equal.

SECTION CORNER — CENTER OF SECTION — 1/4 CORNER

(7-614) PARCEL BUBBLE Size 3/4" (7-614) (7-614-LI)

STANDARD SYMBOLS

DRAWING 4A-012

PRESCOTT—ASH FORK HWY.
JCT. S.R. 69—RESERVATION BOUNDARY
YAVAPAI COUNTY

Click here for SR 89 Index

REVISIONS			
C.O. No.	DATE	BY	DESCRIPTION
4826	4-26-77	WDS	Revised Areas Par. 13-373 & 13-374
5470	10-10-79	J.Mc.	Changed Sheet Total From 9 to 10.
"	"	"	Add Par. 13-373-A (T.C.E.)
5598	5-14-80	"	Deleted Parcel 13-374
5781	6-4-81	HARP	RVD.SHT.TOT.; ADD. PAR. 13-373-B
5864	8-13-81	R.C.O.	Revd. Net & Add. T.C.E. Area Par. 13-373-B
5979	3-22-82	R.L.R.	Added Info. concerning Par. 13-373-A. Bid 913

PROJECT NO.	F-025-2-602
DRAWING NO.	D-13-T-402
SHEET NO.	4 OF 11
DRAWN BY	L.F.W.
DATE COMP.	11-30-76
SCALE	—

OWNERSHIP RECORD										ACQUISITION RECORD				
PARCEL NUMBER	OWNER	DESCRIPTION	TOTAL AREA	AREA REQUIRED GROSS INCLUDING EXISTING R/W	AREA REQUIRED NET EXCLUDING EXISTING R/W	EASEMENT AREA	REMAINDER LEFT	REMAINDER RIGHT	SHEET NUMBER	COMMISSION APPROVAL	TYPE & DATE OF INSTRUMENT	RECORDED DATE	RECORDED BOOK	RECORDED PAGE
13-373	~~U.S.A., Trustee For The Yavapai-Prescott Community Association~~	Pt. Yavapai Indian Reservation	Unknown		~~5.3 Ac.~~ 1.1 Ac.				6 & 7	12-1-83	Esmt. 1-18-83	12-12-83	1591	16-20
~~13-374~~	~~United States Of America (Veterans Admin.)~~	~~Pt. Whipple Barracks Military Reservation~~	~~Unknown~~	Deleted	~~1.4 Ac.~~ ~~4.1 Ac.~~ 5-14-80				~~7~~					
13-373-A	U.S.A., Trustee For The Yavapai-Prescott Community Association	Pt. Yavapai Indian Reservation	Unknown			*0.92 Ac. T.C.E.			6 & 7	3-13-80	*Rev. Permit 12-14-79	N/A	–	–
13-373-B	U.S.A., ~~Trustee For The Yavapai-Prescott Community Association~~	Pt. Yavapai Indian Reservation	Unknown		~~1.26 Ac.~~ .77 Ac.	T.C.E. .23 Ac.			6 & 7	1-11-84	Esmt. 12-7-83	NOT		REC ?

USA (BIA) Truxton Canon Agency Yavapai-Prescott TRIBE

* Parcel 13-373-A for a 100'x 400' T.C.E. was Previously Acquired by Permit shown.

(BIA) Truxton Canon Agency-Yavapai-Prescott Tribe

REDUCED SIZE DO NOT SCALE

CHECKED BY Gary Sheppard

HARD COPY

BRUNING 44-512

PRESCOTT — ASH FORK HWY.
JCT. S.R. 69 — RESERVATION BOUNDARY
YAVAPAI COUNTY

REVISIONS			
C.O. No.	DATE	BY	DESCRIPTION
4826	4-26-71	WDS	Removed New R/W Lt. 1672+50 to 1686+00 & Added
"	"	"	New R/W Rt. 1670+00 to 1684+00
5470	10-10-79	J.Nk.	Change Sheet Total from 9 to 10.
"	"	"	Add 100' Wide T.C.E. Lt. 1659+00 to 1663+00
"	"	"	Add Constr. Proj. Limits
5598	5-14-80	"	Deleted New R/W Rt. 1670+00 to 1684+00
5761	6-4-81	H.N.Z.	R/W UPTO & ADD NEW R/W LT. 1660± & REVD. SHT. TOT.
5979	3-22-82	R.L.R.	Changed New R/W & Added T.C.E. Lt. 1660± to
"	"	"	Compare w/Sht's 6 & 7. R10 913

PROJECT NO.	F-025-2-602
DRAWING NO.	D-13-T-402
SHEET NO.	5 OF 11
DRAWN BY	L.E.W.
DATE COMP.	11-30-76
SCALE	1" = 500'

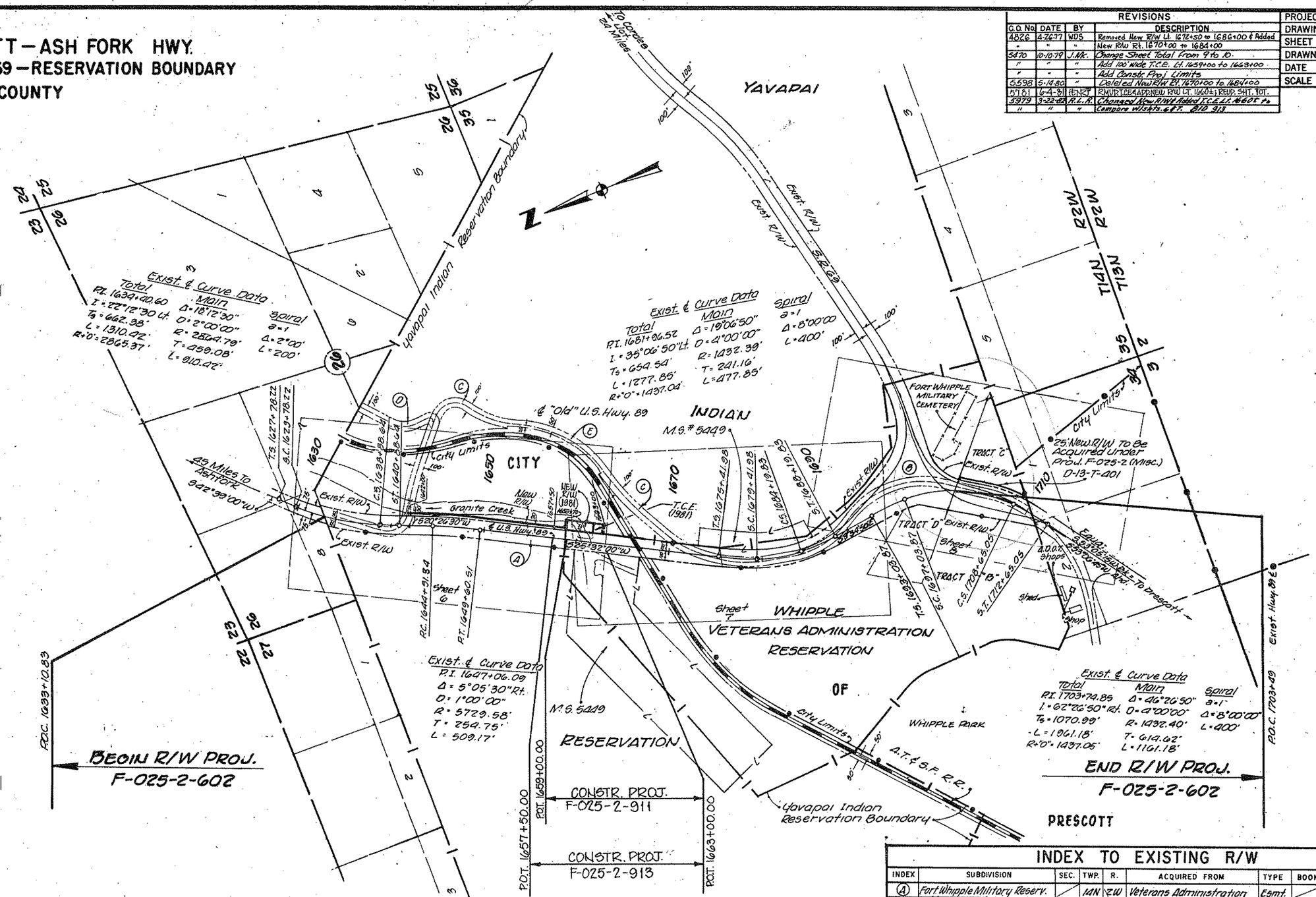

INDEX TO EXISTING R/W

INDEX	SUBDIVISION	SEC.	TWP.	R.	ACQUIRED FROM	TYPE	BOOK	PAGE	WIDTH	YEAR	PAR. NO.
(A)	Fort Whipple Military Reserv.		14N	2W	Veterans Administration	Esmt.			200'	1945	
(B)	Fort Whipple Military Reserv.		14N	2W	U.S.A. Veterans Affairs	Esmt.	1021	823	Varies	1976	
(C)	Fort Whipple Military Reserv.		14N	2W	U.S.A. Secretary of War	Esmt	36	33	100'	1921	
(D)	Yavapai Indian Reservation		14N	2W	Truxton Canon Agency	Esmt.	578	839	100'	1969	
(E)	Fort Whipple Military Reserv.		14N	2W	A.T. & S.F. R.R.	Esmt.			75'		*287 (RR)

Click here for SR 89 Index

CHECKED BY: Stan Hoppes

HARD COPY (L.J.) T.S. 13-H-357 (L.J.) T.S. 13-H-16 F-36(6)

BRUNING 44-512

PRESCOTT—ASH FORK HWY.
JCT. S.R. 69—RESERVATION BOUNDARY
YAVAPAI COUNTY

REVISIONS				PROJECT NO.	F-025-2-602
C.O. No.	DATE	BY	DESCRIPTION	DRAWING NO.	D-13-T-402
3470	10-10-79	J.M.	Change Sheet Total From 9 to 10.	SHEET NO.	6 OF 14
"	"	"	Add T.C.E. 100' Wide Lt. 1659+00 to	DRAWN BY	C.F.W.
"	"	"	1663+00 (Per No. 13-373-A)	DATE COMP.	11-30-76
"	"	"	Add Constr. Proj. Limits	SCALE	1"=100'
5761	6-4-81	KARL	ADD PAR 13-373-B & NEW R/W (1981); REVD. TOT. SHT.		
5864	8-13-81	R.C.D.	Revd. New R/W Sta. 1657+80 To 1661+70		
"	"	"	Added Constr. Feature "Scour Protection"		
5979	3-22-82	R.L.H.	Called out Exist. R/W & L.T.B. & "North Line		
"	"	"	of T.C.E. Prev. Acq. by Permit." BID 913		
6379	3-13-84	L.M.	Rev. Curve Pt. from 1648+60.51 to 1649+60.51		

RELINQUISHED TO YAVAPAI - PRESCOTT INDIAN TRIBE PER RESOLUTION 2005-06-A-039, BK. 4282 PG. 963 RECORDED 07/05/2005 Y.C.R. PLAN MAINT.: GMTS CORP. FEB. 2009

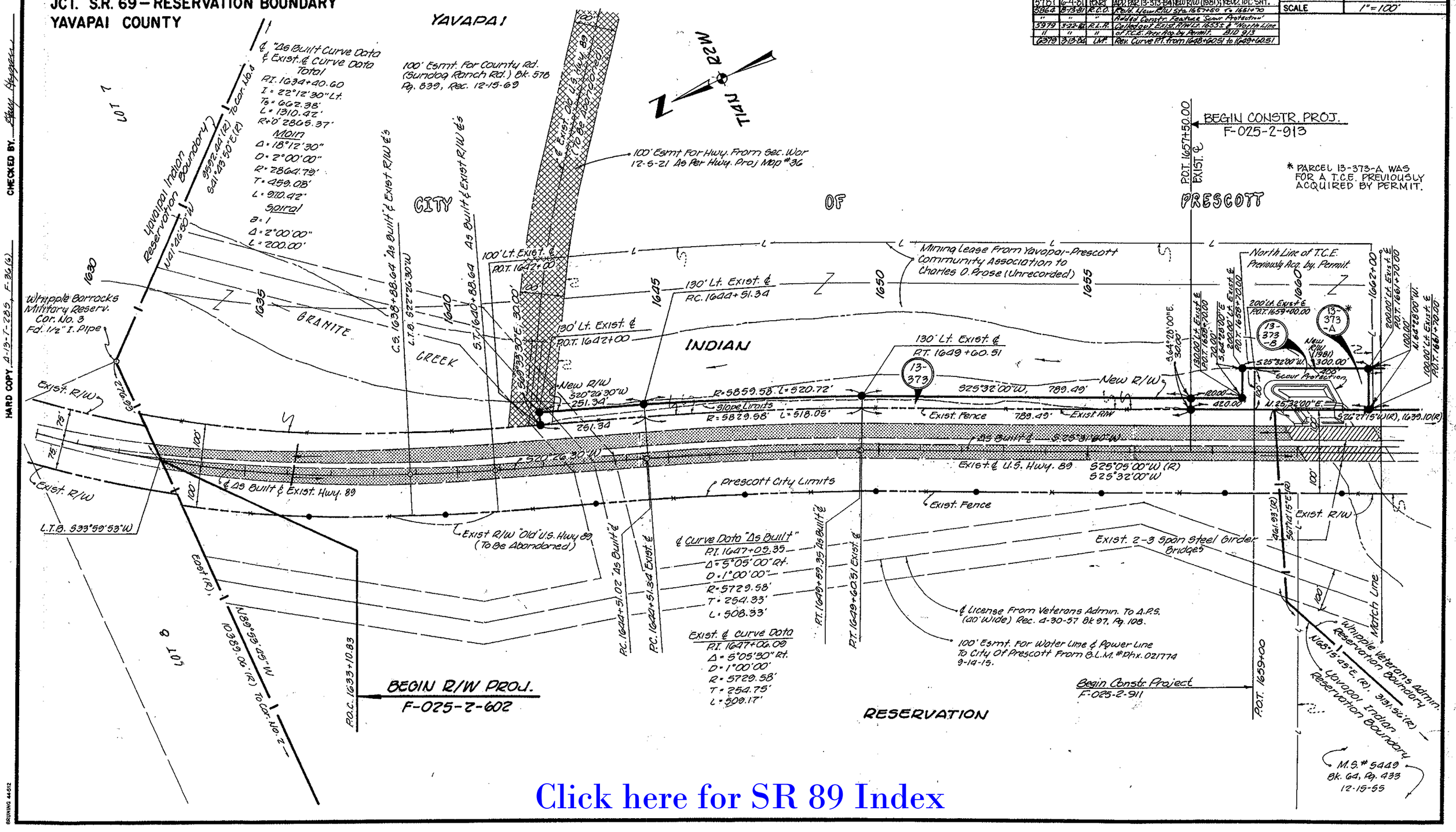

Click here for SR 89 Index

PRESCOTT — ASH FORK HWY.
JCT. S.R. 69 — RESERVATION BOUNDARY
YAVAPAI COUNTY

REVISIONS				PROJECT NO.	F-025-2-602
C.O. No.	DATE	BY	DESCRIPTION	DRAWING NO.	D-13-7-402
4826	4-26-77	WDS	Removed New R/W Lt. & Added New R/W Rt. Sta. 1670	SHEET NO.	7 OF 11
"	"	"	to 1684 Par. 13-374	DRAWN BY	L.F.W.
5470	10-10-79	J.M.L.	Change Sheet Total From 9 to 10.	DATE COMP.	11-30-76
"	"	"	Add T.C.E. 100' Wide From Lt. 1659+00 to	SCALE	1"=100'
"	"	"	1663+00 (Parcel No. 13-373-A)		
"	"	"	Add Constr. Project Limits		
5598	5-14-80	"	Deleted Parcel 13-374		
5781	6-4-81	HEN	ADD PAR. 13-373-B & NEW R/W (1980); REVD. TOT. SHT.		
5864	8-13-81	R.C.O.	Chg'd. New R/W to T.C.E. Par. 13-373-B		
5979	3-22-82	R.L.R.	Chg'd dims. on T.C.E. (981) & setting S-Line of		
"	"	"	new R/W (981) Lt. 1662+, etc. R/W 913		

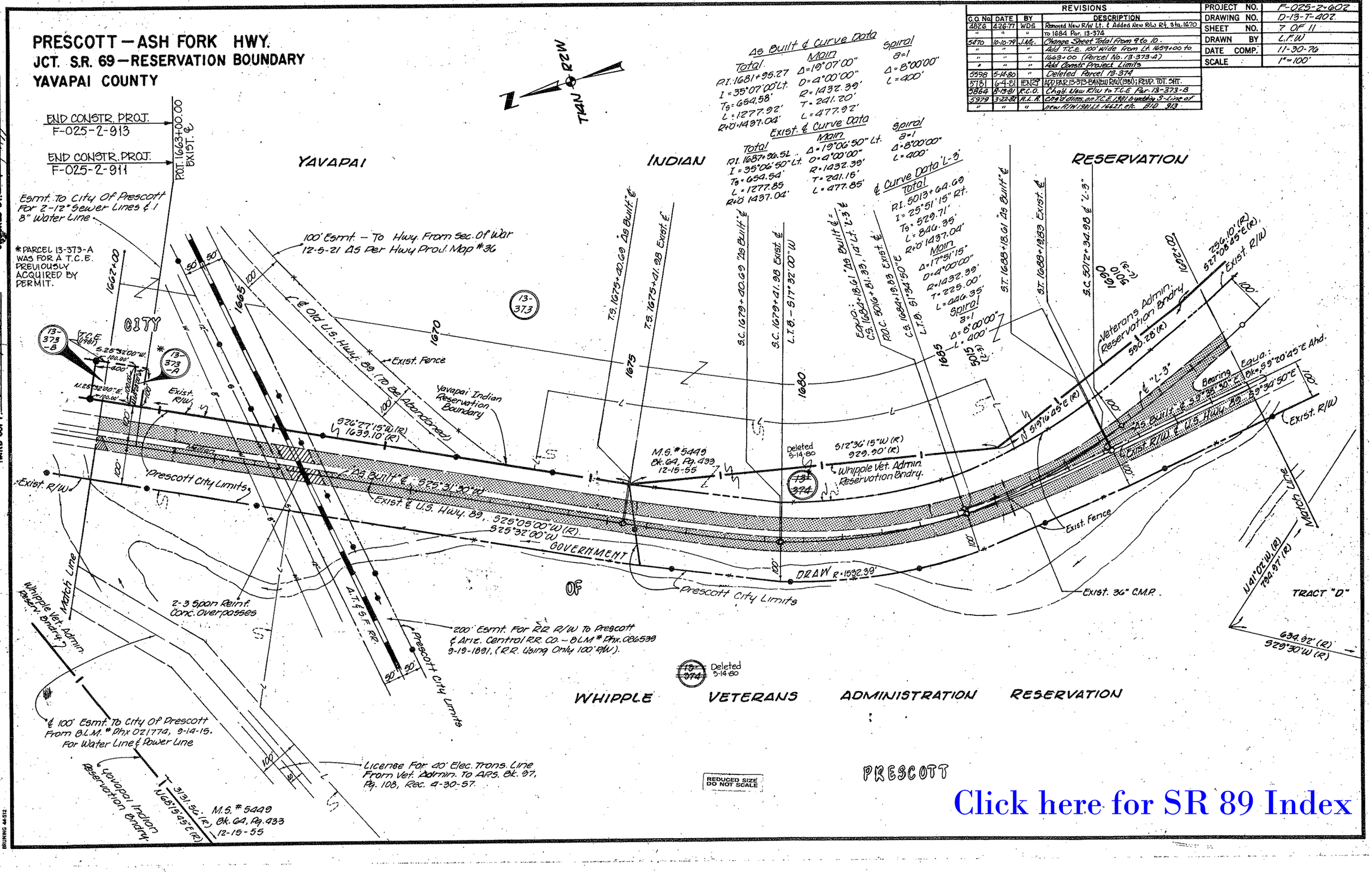

Click here for SR 89 Index

PRESCOTT — ASH FORK HWY.
JCT. S.R. 69 — RESERVATION BOUNDARY
YAVAPAI COUNTY

REVISIONS				PROJECT NO.	F-025-2-602
C.O. No.	DATE	BY	DESCRIPTION	DRAWING NO.	D-13-T-402
4826	4-26-77	WDS	Revised Par. Insert	SHEET NO.	8 OF 11
5470	10-10-79	J.M.	Change Sheet Total From 9 to 10.	DRAWN BY	L.F.W.
5598	5-14-80	"	Deleted Parcel 13-374	DATE COMP.	11-30-76
9181	6-4-81	HENRY	Rev. Sht. Tot.	SCALE	1" = 100'

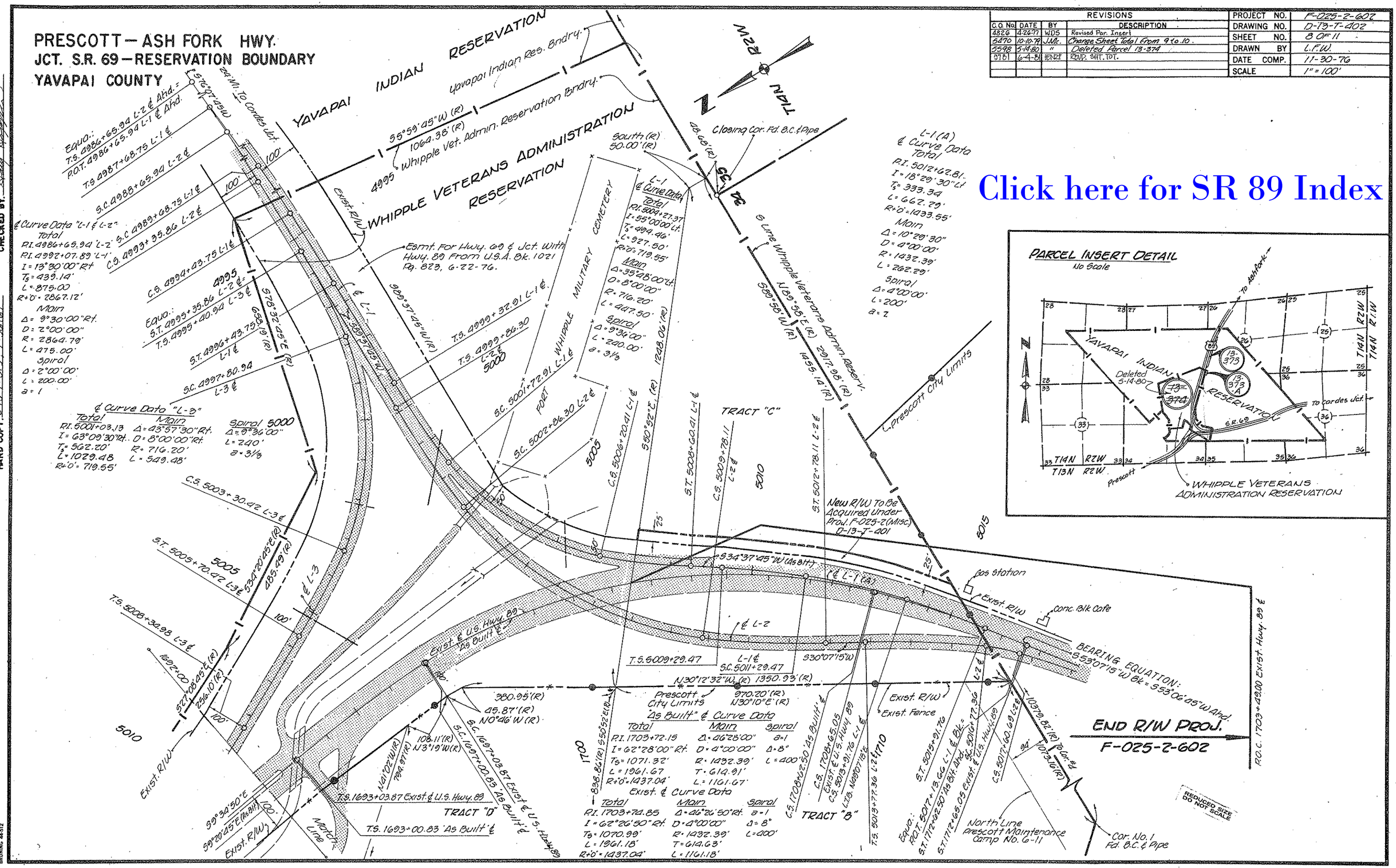

Click here for SR 89 Index

HARD COPY. C-13-T-312, F-36(6) 13-H-357

CHECKED BY. Gary Hoagman

BRUNING 44-512