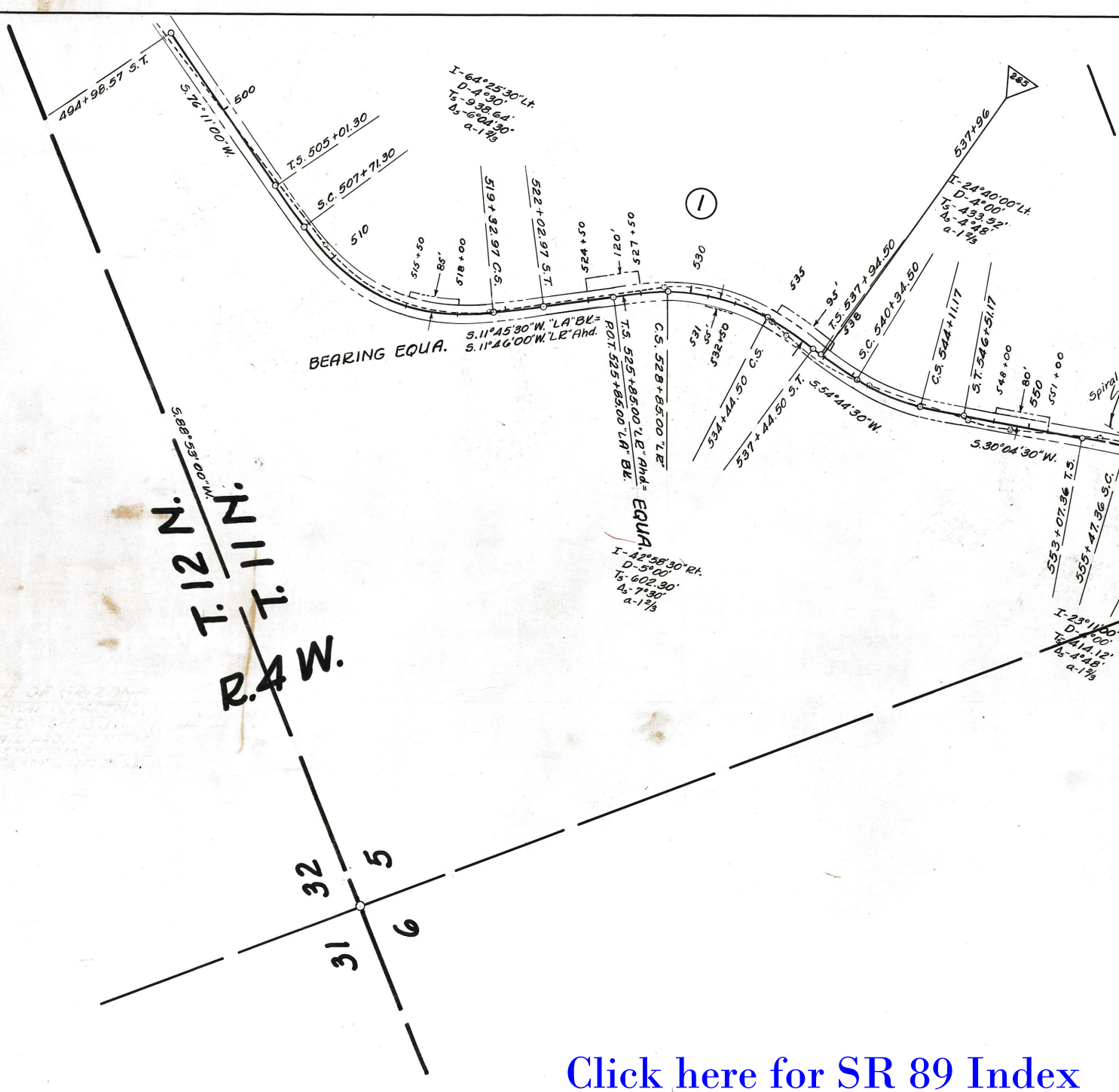
494+98.57 S.T.
S.76°11'00"W.
500
T.S. 505+01.30
S.C. 507+71.30
510
I-64°25'30"Lt.
D-4°30'
Ts-938.64'
Δs-6°04'30"
a-1⅔
515+50
85'
518+00
519+32.97 C.S.
522+02.97 S.T.
524+50
120'
527+50
①
530
BEARING EQUA.
S.11°45'30"W. "LA" Bk.=
S.11°46'00"W. "LR" Ahd.
T.S. 525+85.00 "LR" Ahd.=
P.O.T. 525+85.00 "LA" Bk.
EQUA.
C.S. 528+85.00 "LR"
531
55'
532+50
C.S.
534+44.50
537+44.50 S.T.
S.54°44'30"W.
535
95'
T.S. 537+94.50
538
S.C. 540+34.50
537+96
285
I-24°40'00"Lt.
D-4°00'
Ts-433.52'
Δs-4°48'
a-1⅔
C.S. 544+11.17
S.T. 546+51.17
548+00
80'
550
551+00
Spiral
S.30°04'30"W.
553+07.36 T.S.
555+47.36 S.C.
I-42°58'30"Rt.
D-5°00'
Ts-602.30'
Δs-7°30'
a-1⅔
I-23°11'00"
D-4°00'
Ts-414.12'
Δs-4°48'
a-1⅔
S.88°32'00"W.
T. 12 N.
T. 11 N.
R. 4 W.
32
5
31
6

Click here for SR 89 Index

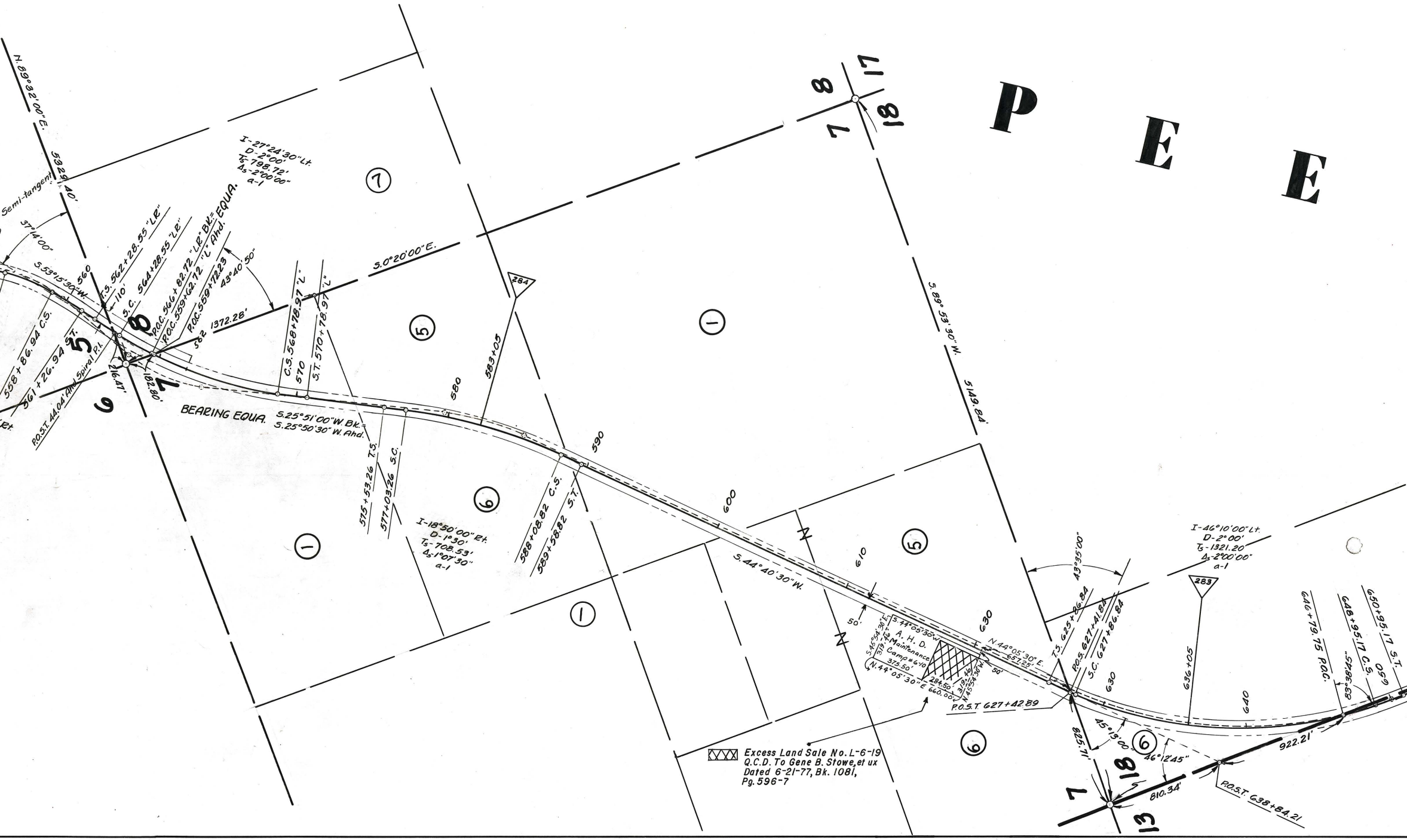

P E E
N.89°32'00"E.
5329.40'
Semi-tangent
37°14'00"
S.53°15'30"W.
560
T.S. 562+28.55 "LE"
S.C. 564+28.55 "LE"
P.O.C. 566+82.72 "LE" Bk. = EQUA.
P.O.C. 559+62.12 "L" Ahd.
P.O.C. 559+72.23
43°40'50"
I-27°24'30" Lt.
D-2°00'
Ts-798.72'
Δs-2°00'00"
a-1
558+86.94 C.S.
561+26.94 S.T.
P.O.S.T. 44.04 Ahd Spiral P.I.
216.47'
182.80'
1372.28'
562
S.0°20'00"E.
C.S. 568+78.97 "L"
570
S.T. 570+78.97 "L"
BEARING EQUA.
S.25°51'00"W. Bk.
S.25°50'30"W. Ahd.
575+53.26 T.S.
577+03.26 S.C.
I-18°50'00" Rt.
D-1°30'
Ts-708.53'
Δs-1°07'30"
a-1
580
583+05
284
588+08.82 C.S.
589+58.82 S.T.
590
600
610
S.89°53'30"W.
5149.84'
S.44°40'30"W.
50'
S.44°05'30"W.
S.45°54'30"E.
319.46'
A.H.D. Maintenance Camp #6-10
375.50'
N.44°05'30"E. 660.00'
284.50
319.46
N.45°54'30"W.
N.44°05'30"E.
657.25'
50'
630
P.O.S.T. 627+42.89
T.S. 625+86.84
P.O.S. 627+41.84
S.C. 627+86.84
43°35'00"
I-46°10'00" Lt.
D-2°00'
Ts-1321.20
Δs-2°00'00"
a-1
283
636+05
640
646+79.75 P.O.C.
648+95.17 C.S.
650+95.17 S.T.
650
83°35'54"
922.21'
825.71'
45°19'00"
46°12'45"
810.34'
P.O.S.T. 638+84.21
7
8
17
18
5
6
13
①
⑤
⑥
⑦
Excess Land Sale No. L-6-19
Q.C.D. To Gene B. Stowe, et ux
Dated 6-21-77, Bk. 1081,
Pg. 596-7

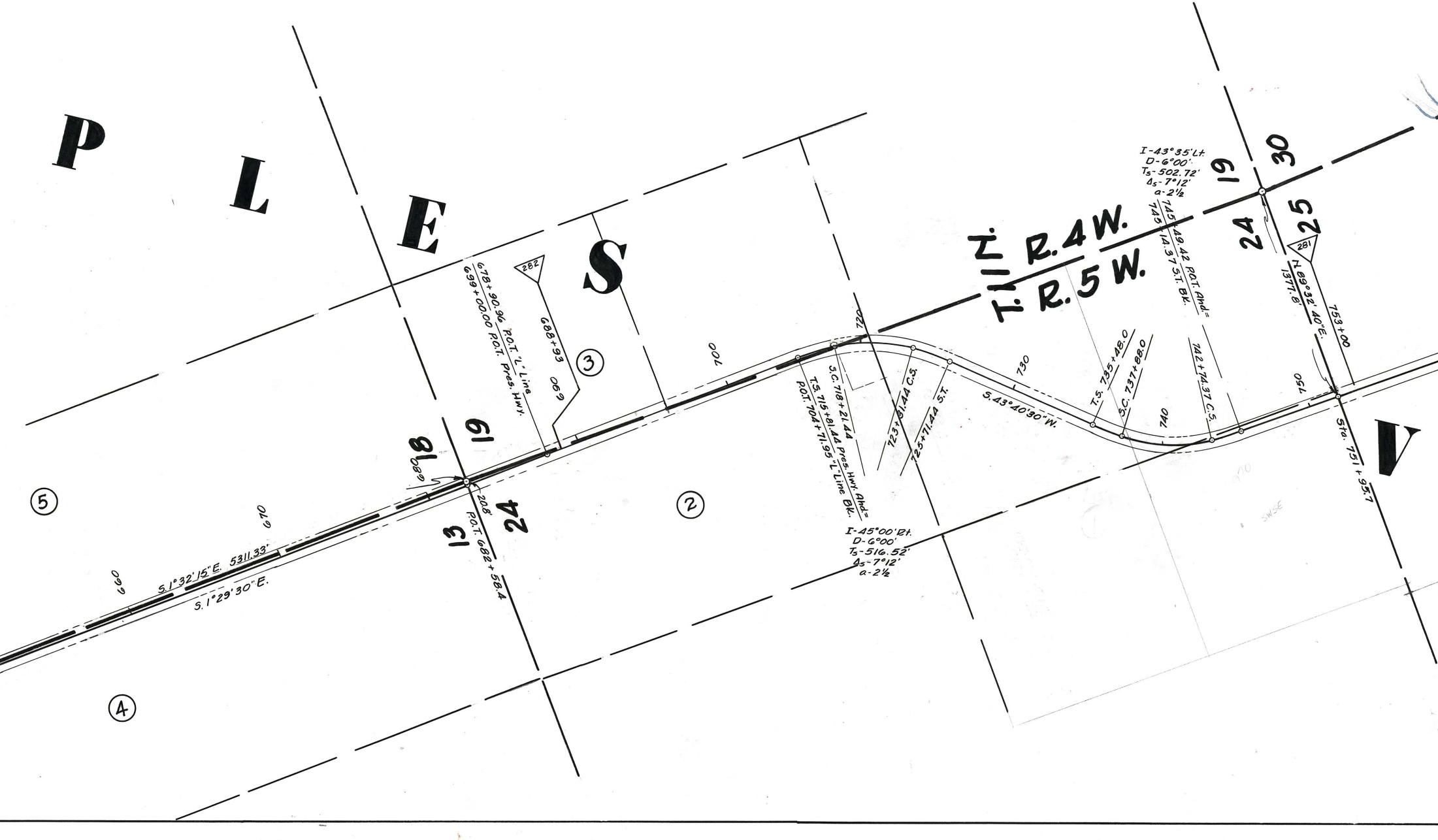
P L E S
V
T.11 N.
R.4 W.
T. R.5 W.
18
19
13
24
19
30
24
25
⑤
④
③
②
282
281
660
670
680
690
700
720
730
740
750
S.1°32'15"E. 5311.33'
S.1°29'30"E.
20.8'
P.O.T. 682+58.4
678+90.96 P.O.T. "L" Line
699+00.00 P.O.T. Pres. Hwy.
688+93
T.S. 715+81.44 Pres. Hwy. Ahd.=
P.O.T. 704+71.95 "L" Line Bk.
S.C. 718+21.44
723+81.44 C.S.
725+71.44 S.T.
I-45°00' Rt.
D-6°00'
Ts-516.52'
Δs-7°12'
a-2½
S.43°40'30"W.
T.S. 735+48.0
S.C. 737+88.0
742+74.37 C.S.
745+49.42 P.O.T. Ahd.=
745+14.37 S.T. Bk.
I-43°35' Lt.
D-6°00'
Ts-502.72'
Δs-7°12'
a-2½
N.89°32'40"E.
1377.8'
753+00
Sta. 751+95.7

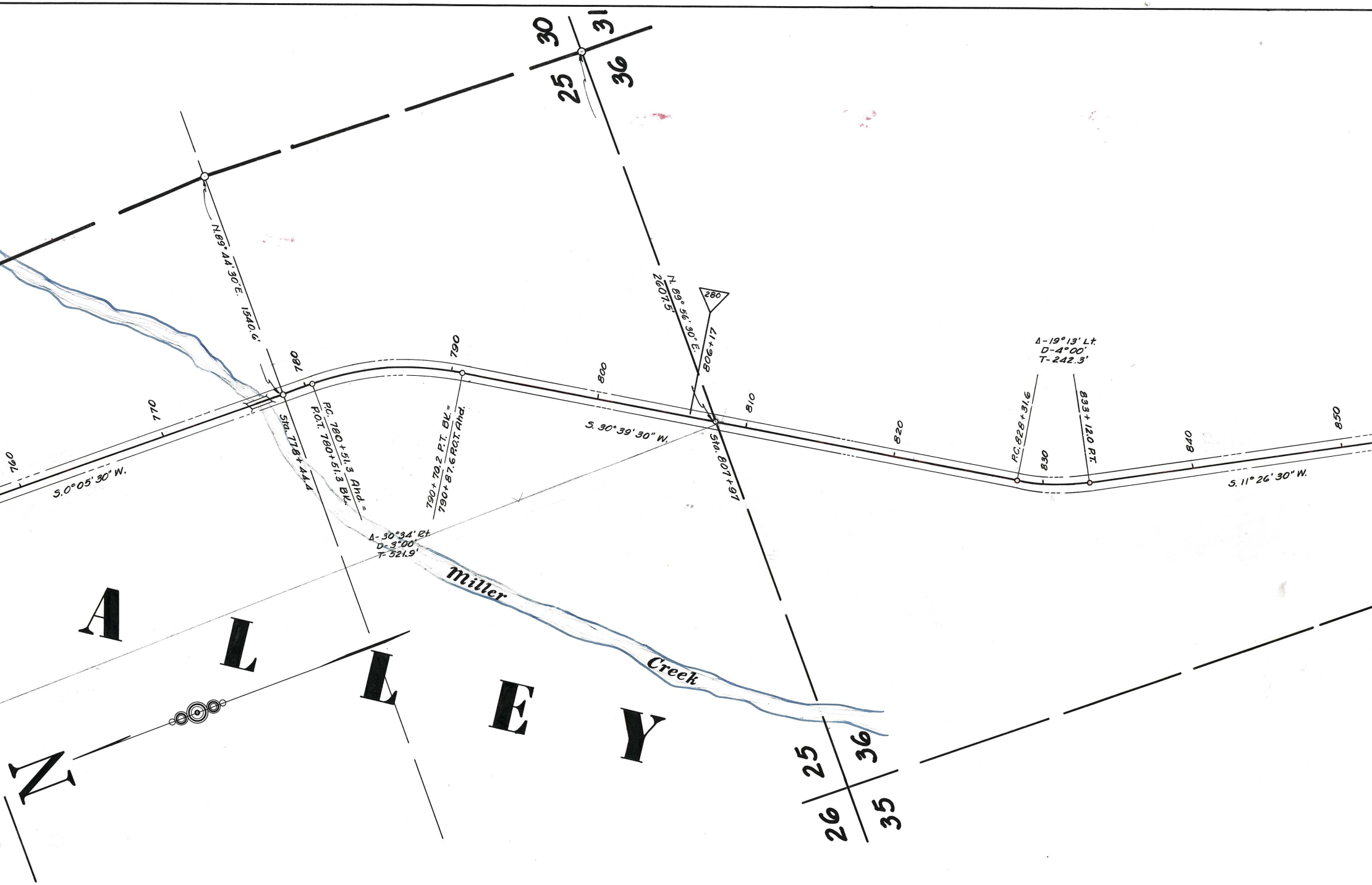
30
31
25
36
N.89°44'30"E. 1540.6'
N. 89°56'30"E. 2607.5'
280
806+17
760
770
780
790
800
810
820
830
840
850
S.0°05'30" W.
Sta. 778+44.4
P.C. 780+51.3 Ahd. =
P.O.T. 780+51.3 Bk.
790+70.2 P.T. Bk. =
790+87.6 P.O.T. Ahd.
Δ-30°34' Rt.
D-3°00'
T-521.9'
S. 30°39'30" W.
Sta. 807+97
Δ-19°13' Lt.
D-4°00'
T-242.3'
P.C. 828+31.6
833+12.0 P.T.
S. 11°26'30" W.
Miller Creek
N
A L L E Y
25
36
26
35

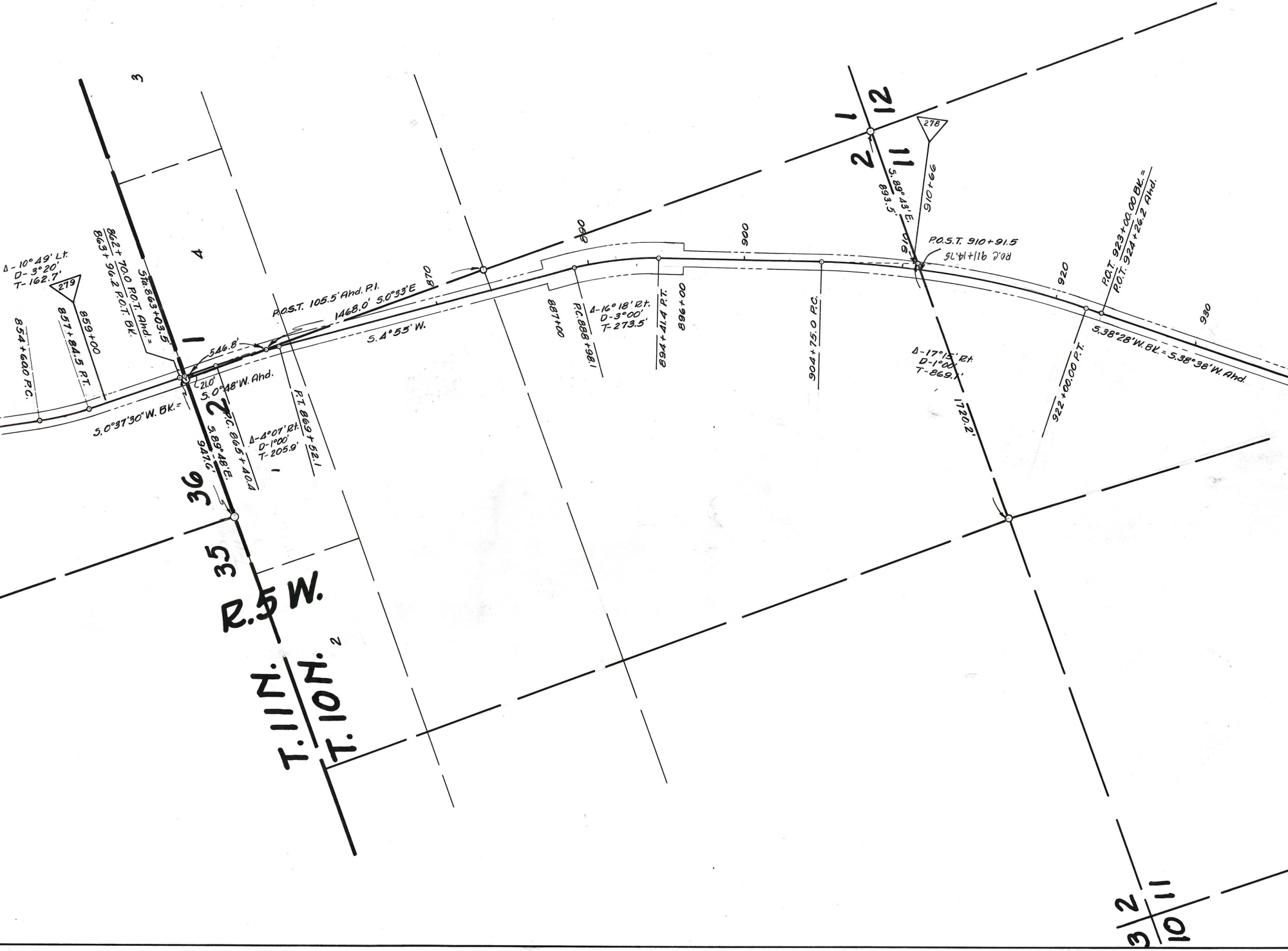
3
4
Δ-10°49' Lt.
D-3°20'
T-162.7'
279
854+60.0 P.C.
857+84.5 P.T.
859+00
862+70.0 P.O.T. Ahd. =
863+96.2 P.O.T. Bk.
Sta. 863+03.5'
1
P.O.S.T. 105.5' Ahd. P.I.
1468.0' S.0°33'E
870
546.8'
21.0'
S.0°48'W. Ahd.
S.0°37'30"W. Bk. =
S.4°55' W.
2
P.C. 865+40.4
Δ-4°07' Rt.
D-1°00'
T-205.9'
P.T. 869+52.1
S.89°48'E.
947.6'
36
35
R.5 W.
T.111 N.
T.110 N.
2
890
887+00
P.C. 888+98.1
Δ-16°18' Rt.
D-3°00'
T-273.5'
894+41.4 P.T.
896+00
900
904+75.0 P.C.
1
12
2
11
278
S.89°43'E.
893.5'
910+66
910
P.O.S.T. 910+91.5
P.O.C. 911+14.75
Δ-17°15' Rt.
D-1°00'
T-869.1'
1720.2'
920
922+00.00 P.T.
P.O.T. 923+00.00 Bk. =
P.O.T. 924+26.2 Ahd.
930
S.38°28'W. Bk. = S.38°38'W. Ahd.
2
11
3
10

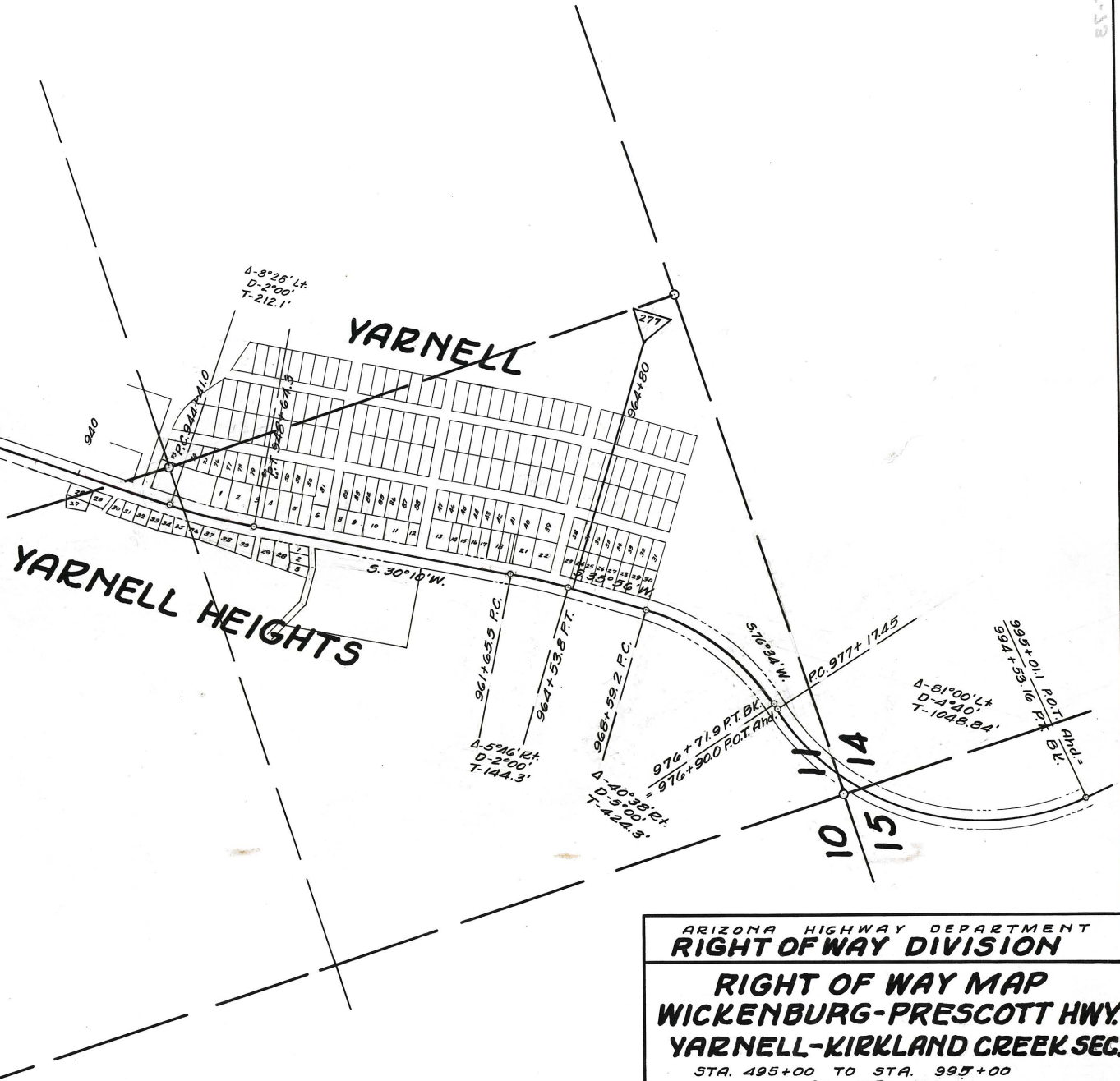
Δ-8°28' Lt.
D-2°00'
T-212.1'
YARNELL
277
964+80
940
P.C. 944+41.0
P.T. 948+64.9
YARNELL HEIGHTS
S. 30°10'W.
S. 35°56'W.
961+65.5 P.C.
964+53.8 P.T.
968+59.2 P.C.
Δ-5°46' Rt.
D-2°00'
T-144.3'
976+71.9 P.T. Bk. = 976+90.0 P.O.T. Ahd.
Δ-40°38' Rt.
D-5°00'
T-424.3'
S.76°34'W.
P.C. 977+17.45
Δ-81°00' Lt.
D-4°40'
T-1048.84'
995+01.1 P.O.T. Ahd. = 994+53.16 P.T. Bk.
11
14
10
15

ARIZONA HIGHWAY DEPARTMENT

RIGHT OF WAY DIVISION

RIGHT OF WAY MAP
WICKENBURG-PRESCOTT HWY.
YARNELL-KIRKLAND CREEK SEC.

STA. 495+00 TO STA. 995+00

F-72
YAVAPAI CO.

DRAWN BY:	DATE:	SCALE:	FILE NO.
J. WHALEN	5-4-55	1" = 400'	13-T-73