Click on MilePost numbers
to view Plans Index sheets

(XX) Mile Post Numbers

SR 88

Mile Post: 193 to 244

ADOT
Right Of Way Section

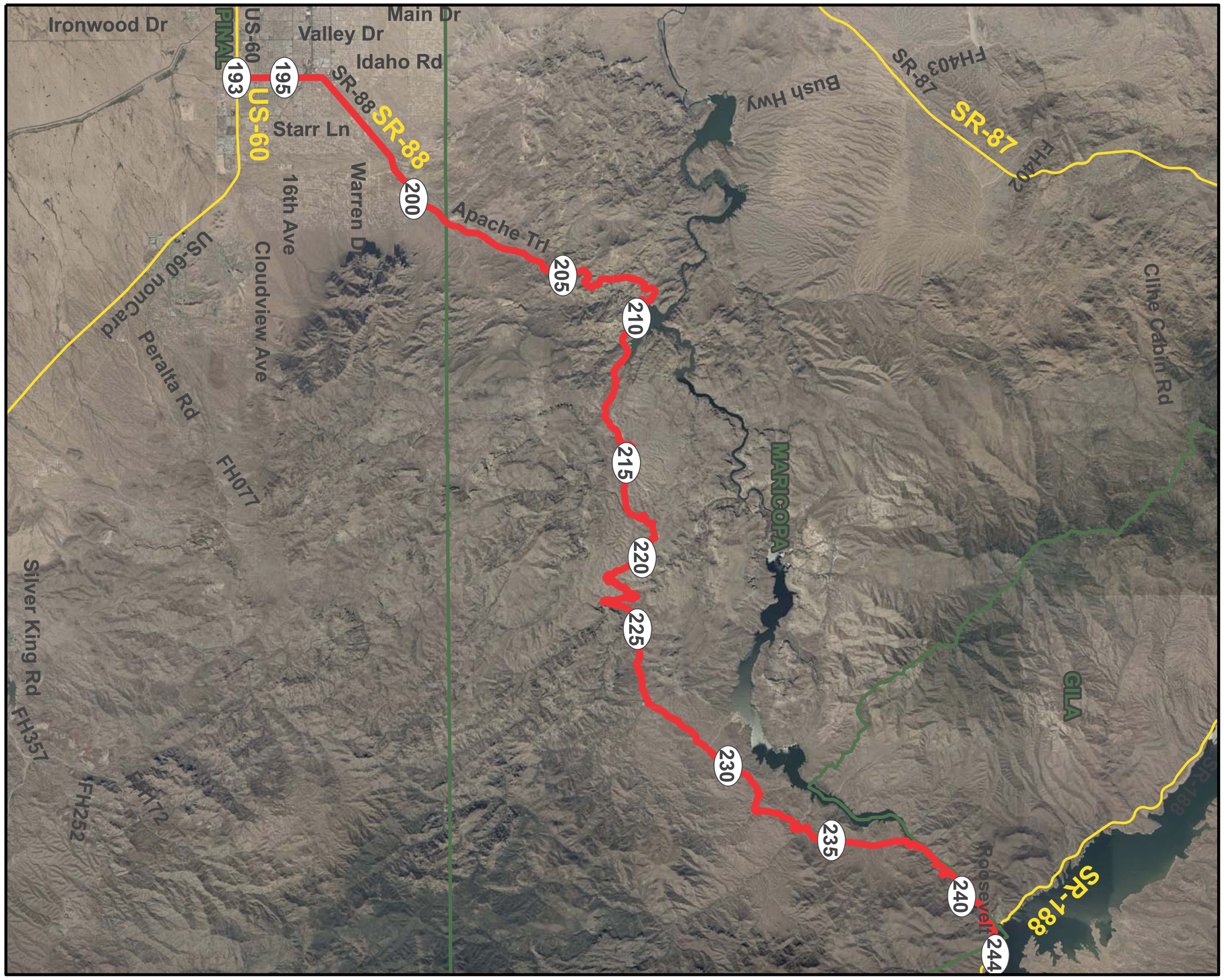

PINAL COUNTY

MARICOPA COUNTY

N 810-601 PN(1) 2011
D-11-T-492
(Survey Only)

F-022-5-929 1985
D-11-T-446

F-022-3(13) 1960
D-11-T-366

E-11-T-391 N A
Strip Map
Abandoned

E-11-T-373 1961
Strip Map
Abandoned

F-022-3-859 1986
D-11-T-447
Abandoned

088 PN 196 H8308 2016
D-11-T-496
(Survey Only)

S-214-710 1990
D-11-T-456

S-214-708 1978
D-11-T-430

S-214-706 1977
D-11-T-429

S-214-711 1991
D-7-T-867

(Aerial Photographs Only)

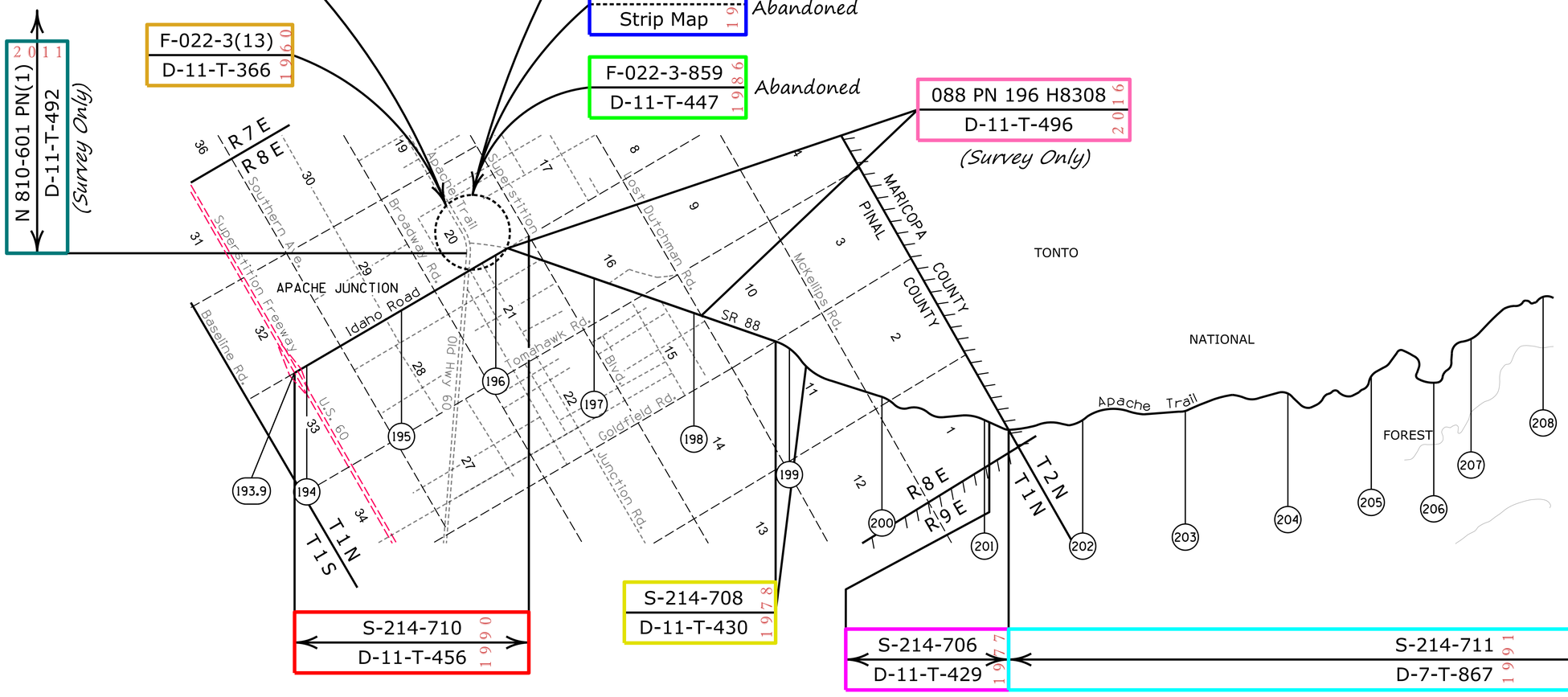

Contact Us

Click in colored box to view Plans/Maps

(xx) Mile Post Number

ADOT Right Of Way Section

Right Of Way Index Map	ROUTE SR 88	MILEPOST 193.90 - 208.00	1
HIGHWAY NAME Idaho Rd. and Apache Trail Hwy.			

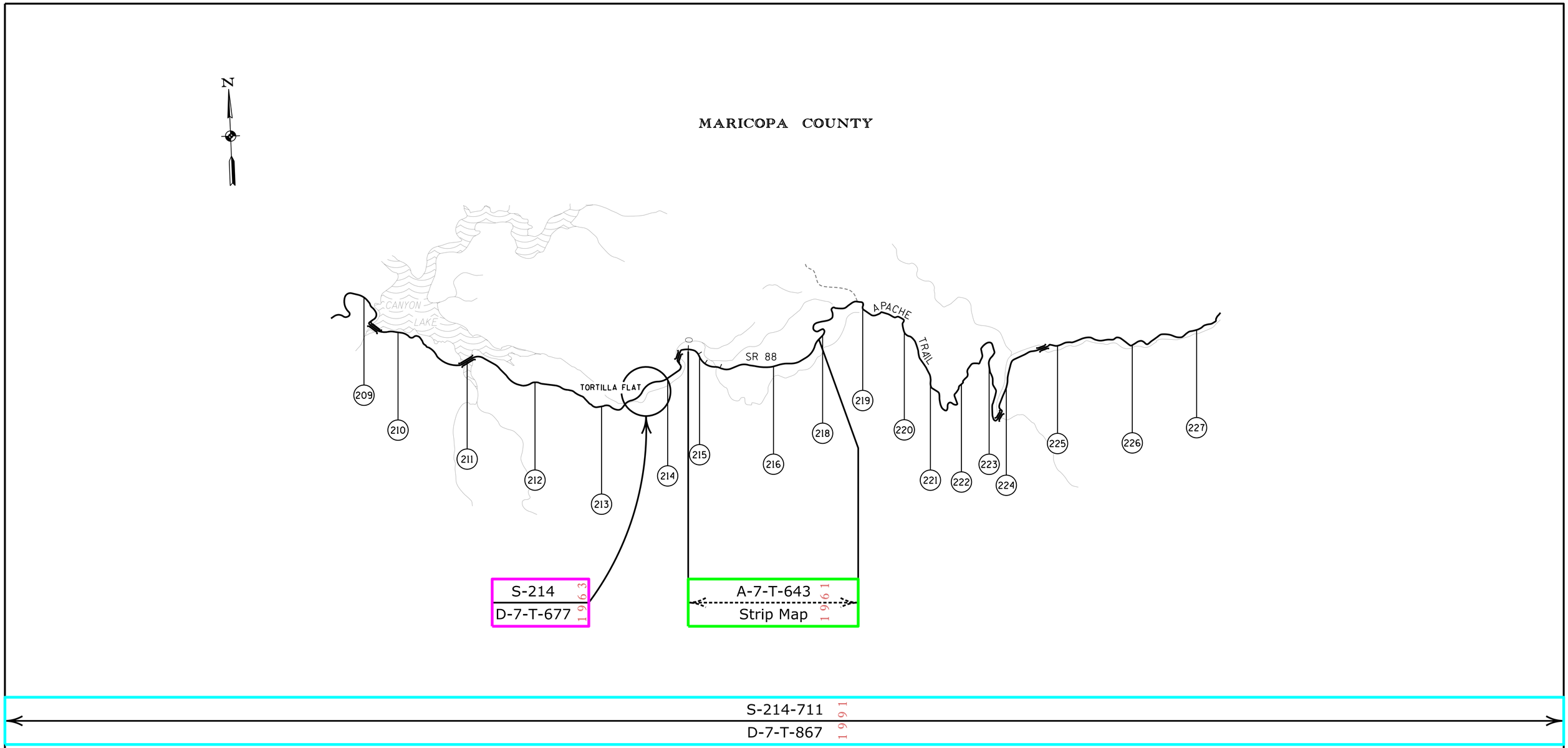

(Aerial Photographs Only)

Contact Us

Click in colored box to view Plans/Maps

(xx) Mile Post Number

ADOT Right Of Way Section

Right Of Way Index Map

ROUTE SR 88

MILEPOST 209.00 - 226.00

HIGHWAY NAME Apache Trail Hwy.

2

G:\9340\Existing_Plans\Basemaps\SR - 088\SR 88 Index Sheet.dgn

Modified: 01/05/15 11:26:47 AM

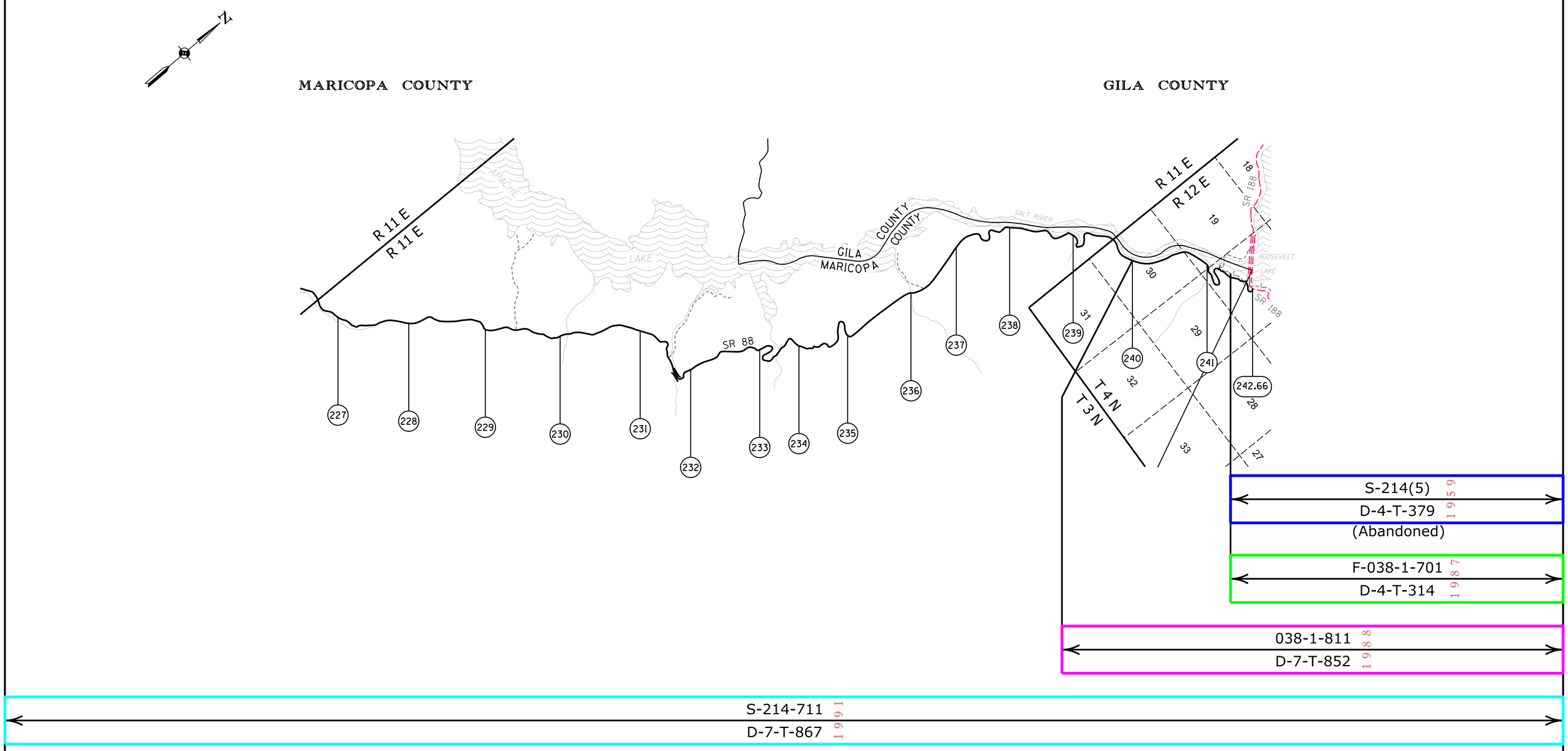

Contact Us

Click in colored box to view Plans/Maps

(xx) Mile Post Number

ADOT Right Of Way Section

Right Of Way Index Map	ROUTE SR 88	MILEPOST 227.00 - 242.66	3
HIGHWAY NAME Apache Trail Hwy.			