| F.H.W.A. REGION | STATE | PROJECT NO. | SHEET NO. | TOTAL SHEETS | FINALIZED PLANS |
|---|---|---|---|---|---|
| 9 | ARIZ. | S-214-711 | 1 | 43 | |

# STATE OF ARIZONA
# DEPARTMENT OF TRANSPORTATION
# HIGHWAYS DIVISION

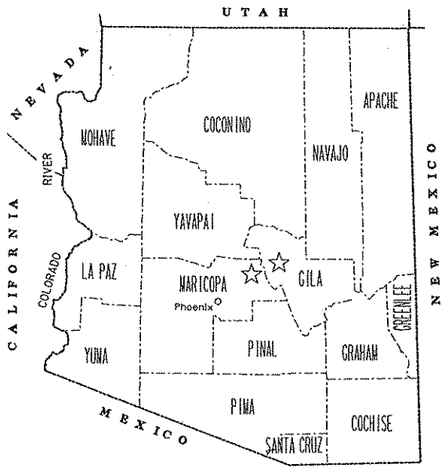


# RIGHT OF WAY PLAN OF THE
## APACHE JUNCTION - CLAYPOOL
## MARICOPA COUNTY LINE-GLOBE
## S-214-711
## 88 MA 201 H2849 06R

PRELIMINARY PRINT
FOR ENGINEERING USE ONLY
SUBJECT TO DESIGN CHANGES, ADDITIONS, ALTERATIONS & CORRECTIONS
DATE 4/27/93 BY Hadley

Click here for SR 88 Index

LENGTH OF PROJECT 68 MI.

DISTRICT 1 & 2

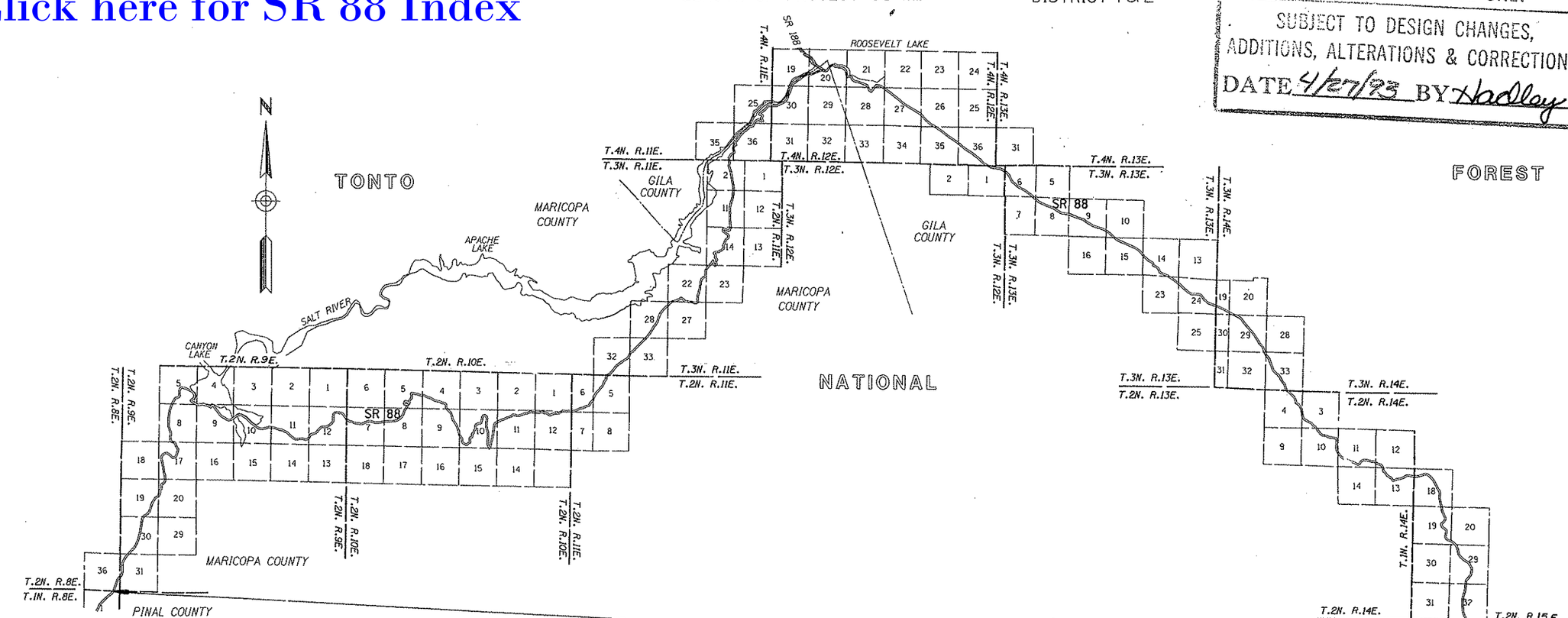


| | |
|---|---|
| PUBLIC HEARING REQUIREMENTS CERTIFIED | N/A |
| ENVIRONMENTAL CLEARANCE | N/A |
| C & S REVIEW | N/A |
| BID SET REVIEW | N/A |

M.P. 201 — 88 MA 201 H2849 06R — M.P. 269
S-214-711

ARIZONA DEPARTMENT OF TRANSPORTATION BOARD APPROVED FOR RIGHT OF WAY ACQUISITION IN ACCORDANCE WITH RESOLUTION 92-12-A-81 DATED 12-18-92
GARY K. ROBINSON STATE ENGINEER

APPROVED IN ACCORDANCE WITH ROADWAY PLANS
DATE
FOR CHIEF R/W AGENT
Peter L. Erno

U. S. DEPARTMENT OF TRANSPORTATION
FEDERAL HIGHWAY ADMINISTRATION

APPROVED DATE
DIVISION ADMINISTRATOR

DRAWING NO. D-7-T-867
SHEET NO. 1 OF 43

# OWNERSHIP RECORD / ACQUISITION RECORD

| PARCEL NUMBER | OWNER | DESCRIPTION | TOTAL AREA | AREA REQUIRED: GROSS INCLUDING EXISTING R/W | AREA REQUIRED: NET EXCLUDING EXISTING R/W | EASEMENT AREA | REMAINDER: LEFT | REMAINDER: RIGHT | SHEET NO. | CHIEF R/W AGENT APPROVAL | INSTRUMENT: TYPE | INSTRUMENT: DATE | RECORDED: DATE | RECORDED: DOCUMENT |
|---|---|---|---|---|---|---|---|---|---|---|---|---|---|---|
| 7-7165 | U.S.A. (TONTO NATIONAL FOREST) IN MARICOPA COUNTY | PT. SEC. 36 T.2N.,R.8E.<br>PT. SEC. 4,5,8,9,10,11,12,17,19,20,30,31 T.2N.,R.9E.<br>PT. SEC. 1,4,5,7,8,9,10,11,12 T.2N.,R.10E.<br>PT. SEC. 5,6 T.2N.,R.11E.<br>PT. SEC. 2,11,14,22,23,27,28,32,33 T.3N.,R.11E.<br>PT. SEC. 25,35,36 T.4N.,R.11E.<br>PT. SEC. 19,20,30 T.4N.,R.12E. | | | 862.1 AC. | | | | 8-31 | | | | | |
| 4-379 | U.S.A. (TONTO NATIONAL FOREST) IN GILA COUNTY | PT. SEC. 33, T.3N., R.14E.<br>PT. SEC. 3,4,10,11,12,13 T.2N., R.14E.<br>PT. SEC. 18,19,20,29 T.2N.,R.15E.<br>PT. SEC. 5 T.1N., R.15E. | | | 176.1 AC. | | | | 32-43 | | | | | |

Click here for SR 88 Index

| REVISIONS | | | |
|---|---|---|---|
| C.O. NO. | DATE | BY | DESCRIPTION |

| | |
|---|---|
| DRAWING NO. | D-7-T-867 |
| HARD COPY | |
| DRAWN/DATE | M.A. 4/91 |
| CHECKED/DATE | M.A. 4/91 |
| RITOCH-POWELL | |
| ROUTE | S.R. 88 |
| LOCATION | MARICOPA COUNTY LINE - GLOBE |

ARIZONA DEPARTMENT OF TRANSPORTATION
HIGHWAYS DIVISION
RIGHT OF WAY PLANS SERVICES

HIGHWAY: APACHE JUNCTION - CLAYPOOL
PROJECT NO. S-214-711

SHEET 2 OF 43

TRACS NO. 88 MA 201 H2849 06R

____ OF ____

*****RDN*SPECIFICATION***** VIEW NAME:

Click here for SR 88 Index

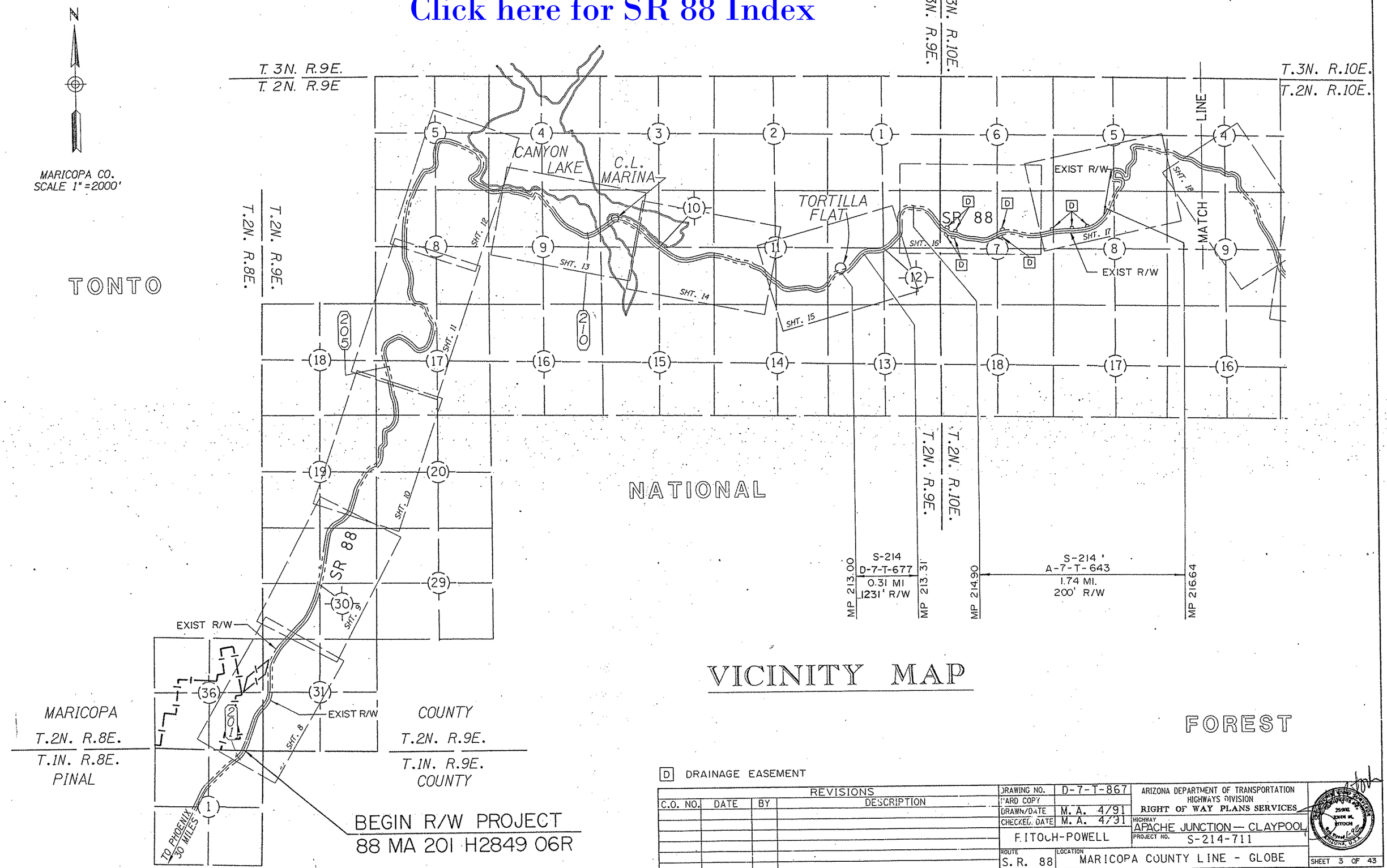


# VICINITY MAP

D DRAINAGE EASEMENT

| REVISIONS | | | |
|---|---|---|---|
| C.O. NO. | DATE | BY | DESCRIPTION |
| | | | |

| | |
|---|---|
| DRAWING NO. | D-7-T-867 |
| HARD COPY | |
| DRAWN/DATE | M. A. 4/91 |
| CHECKED. DATE | M. A. 4/91 |
| F. ITOCH-POWELL | |
| ROUTE | S.R. 88 |
| LOCATION | MARICOPA COUNTY LINE - GLOBE |

ARIZONA DEPARTMENT OF TRANSPORTATION
HIGHWAYS DIVISION
RIGHT OF WAY PLANS SERVICES

HIGHWAY: APACHE JUNCTION — CLAYPOOL
PROJECT NO. S-214-711

SHEET 3 OF 43

TRACS NO. 88 MA 201 H2849 06R

___ OF ___

*****DGN=SPECIFICATION***** VIEW NAME:
*****SYSTIME**

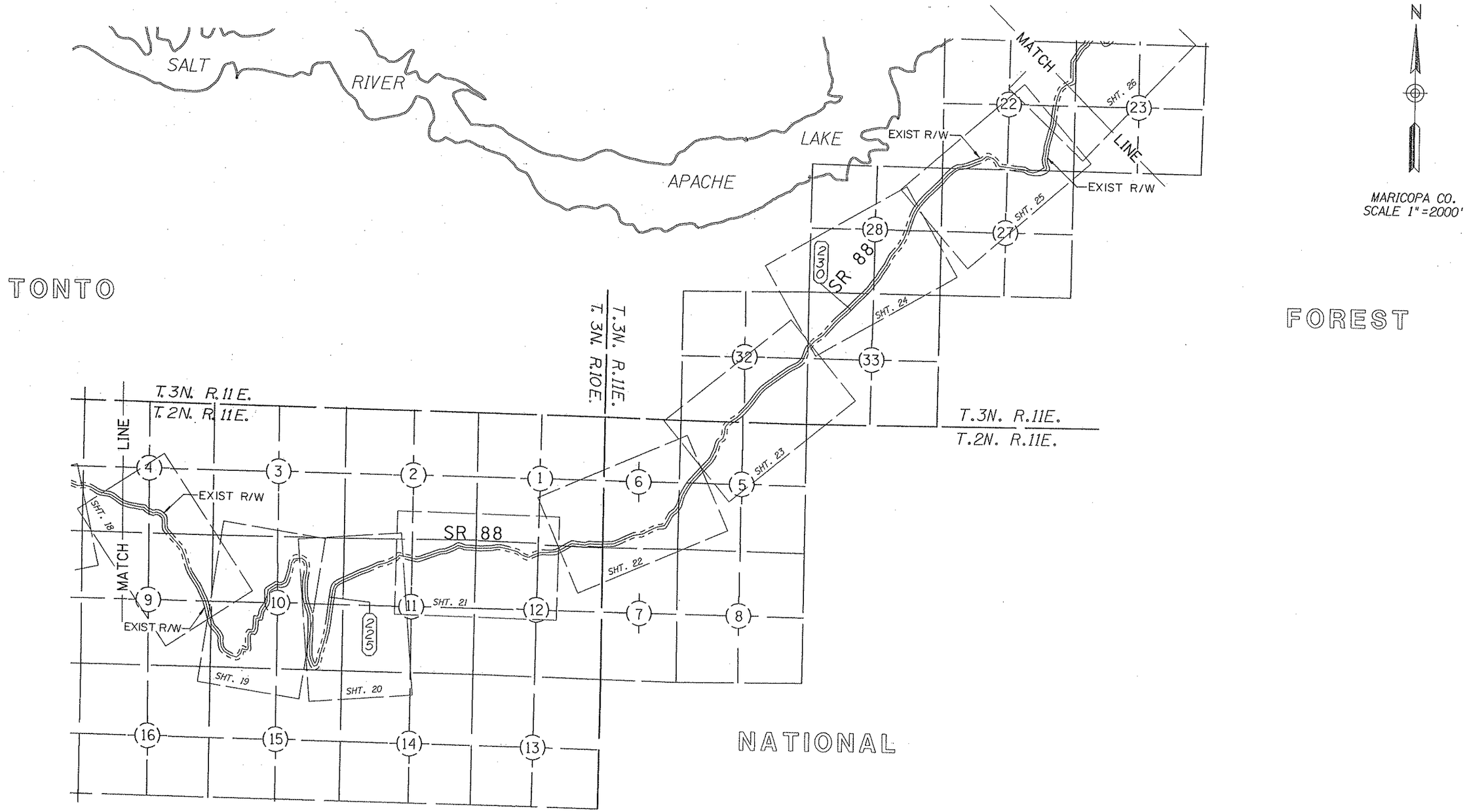


# VICINITY MAP

Click here for SR 88 Index

| REVISIONS | | | |
|---|---|---|---|
| C.O. NO. | DATE | BY | DESCRIPTION |

| | |
|---|---|
| DRAWING NO. | D-7-T-867 |
| HARD COPY | |
| DRAWN/DATE | M.A. 4/91 |
| CHECKED/DATE | M.A. 4/91 |
| RITOCH - POWELL | |
| ROUTE | S.R. 88 |
| LOCATION | MARICOPA COUNTY LINE - GLOBE |

ARIZONA DEPARTMENT OF TRANSPORTATION
HIGHWAYS DIVISION
RIGHT OF WAY PLANS SERVICES

HIGHWAY: APACHE JUNCTION-CLAYPOOL
PROJECT NO. S-214-711

SHEET 4 OF 43

TRACS NO. 88 MA 201 H2849 06R

*****DGN*SPECIFICATION*****
*****SYSTIME*****
VIEW NAME:

Click here for SR 88 Index

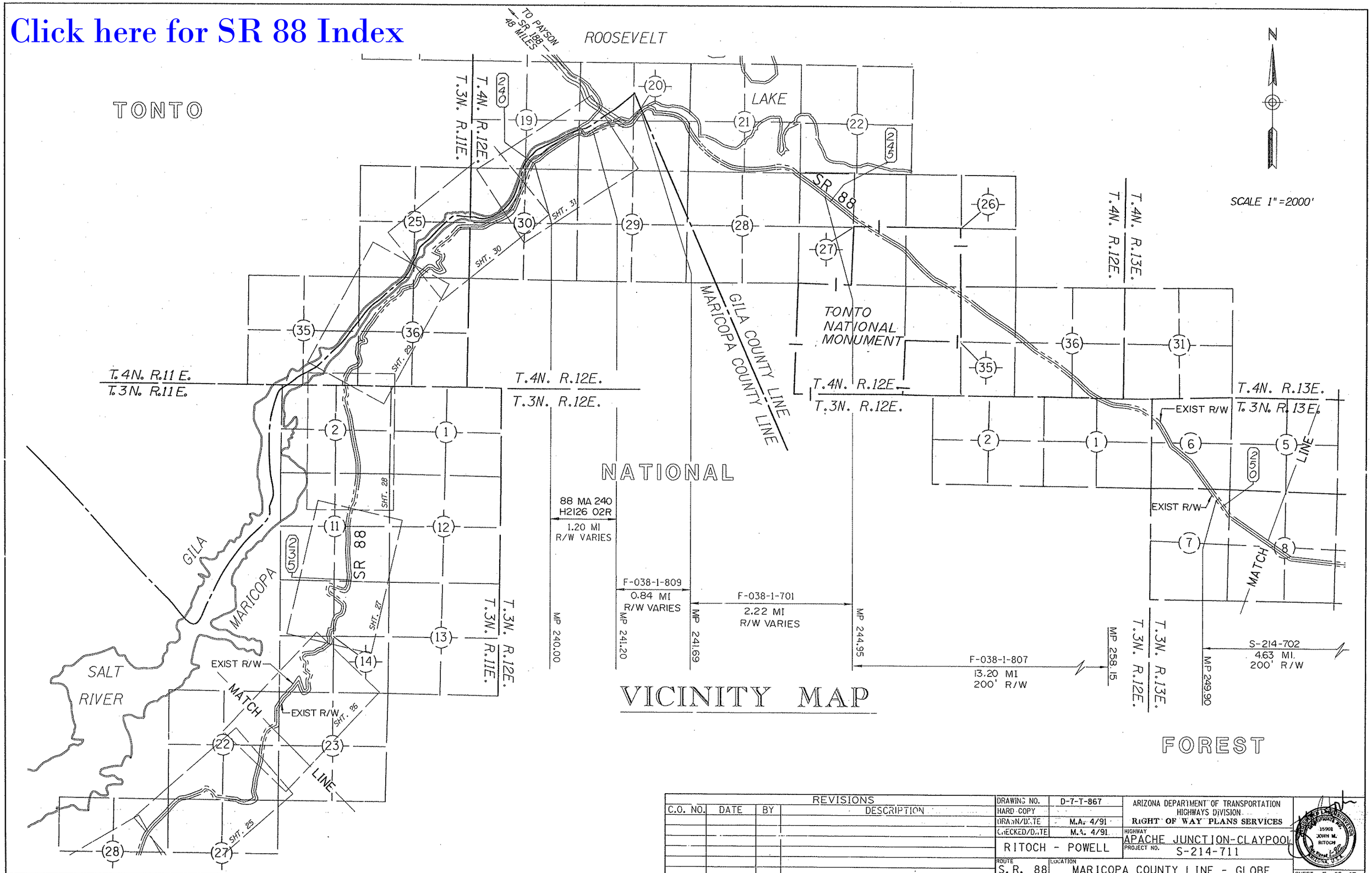


| REVISIONS | | | |
|---|---|---|---|
| C.O. NO. | DATE | BY | DESCRIPTION |

| | |
|---|---|
| DRAWING NO. | D-7-T-867 |
| HARD COPY | |
| DRAWN/DATE | M.A. 4/91 |
| CHECKED/DATE | M.A. 4/91 |
| RITOCH - POWELL | |
| ROUTE | S.R. 88 |
| LOCATION | MARICOPA COUNTY LINE - GLOBE |

ARIZONA DEPARTMENT OF TRANSPORTATION
HIGHWAYS DIVISION
RIGHT OF WAY PLANS SERVICES

HIGHWAY: APACHE JUNCTION-CLAYPOOL
PROJECT NO. S-214-711

15901 JOHN M. RITOCH Arizona U.S.A.

SHEET 5 OF 43

TRACS NO. 88 MA 201 H2849 06R

____ OF ____

*****DGN>SPECIFICATION***** VIEW NAME:
*****SYSTIME*****

Click here for SR 88 Index

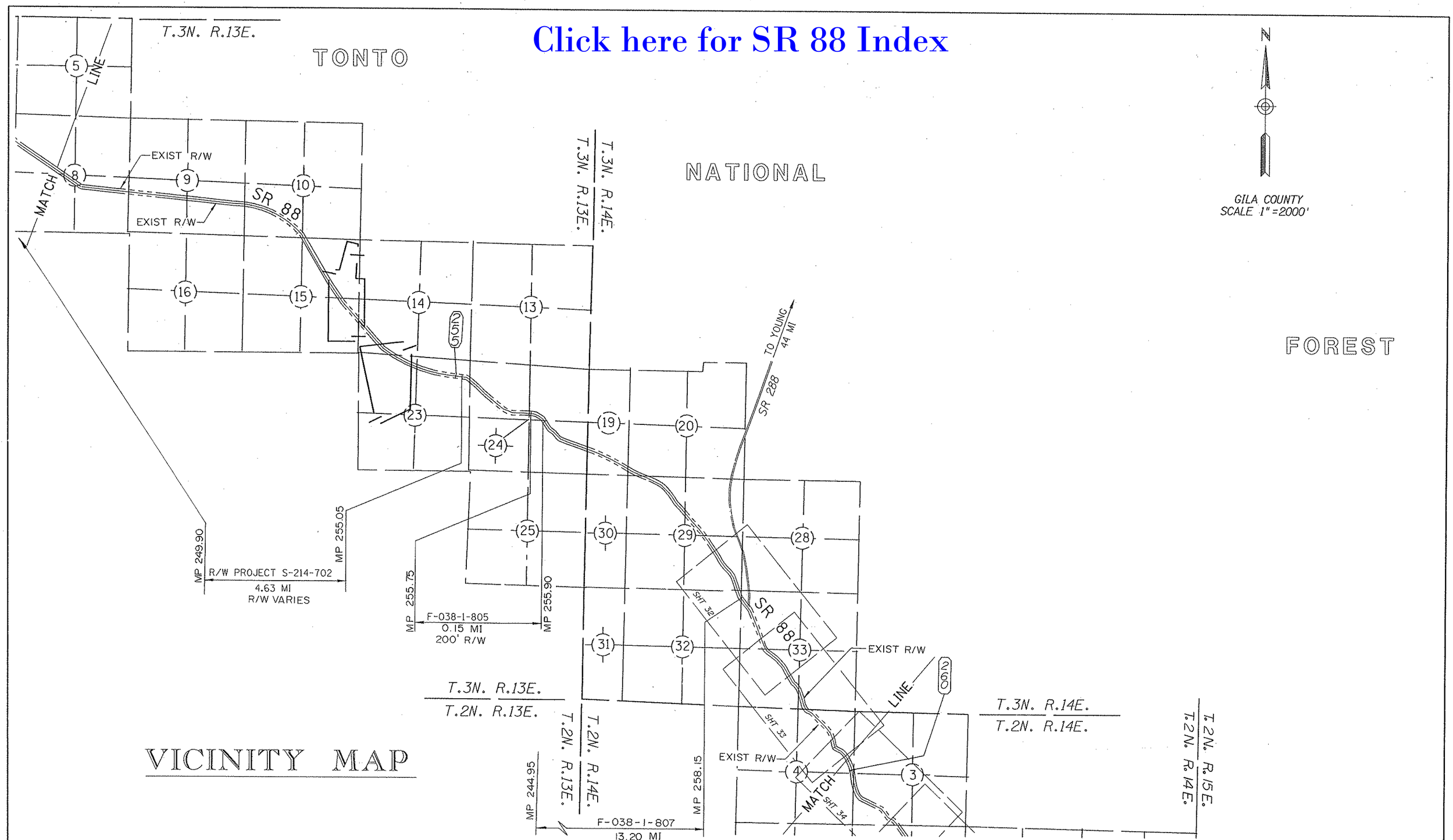


# VICINITY MAP

| REVISIONS | | | |
|---|---|---|---|
| C.O. NO. | DATE | BY | DESCRIPTION |
| | | | |

| | |
|---|---|
| DRAWING NO. | D-7-T-867 |
| HARD COPY | |
| DRAWN/DATE | M. A. 4/91 |
| CHECKED/DATE | M... 4/91 |
| RITOCH - POWELL | |
| ROUTE | LOCATION |
| S.R. 88 | MARICOPA COUNTY LINE - GLOBE |

ARIZONA DEPARTMENT OF TRANSPORTATION
HIGHWAYS DIVISION
RIGHT OF WAY PLANS SERVICES

HIGHWAY: APACHE JUNCTION-CLAYPOOL
PROJECT NO. S-214-711

15903 JOHN M. RITOCH ARIZONA, U.S.A.

SHEET 6 OF 43

TRACS NO. 88 MA 201 H2849 06R

____ OF ____

*****DGN*SPECIFICATION*****
VIEW NAME:
*****SYSTIME*****

Click here for SR 88 Index

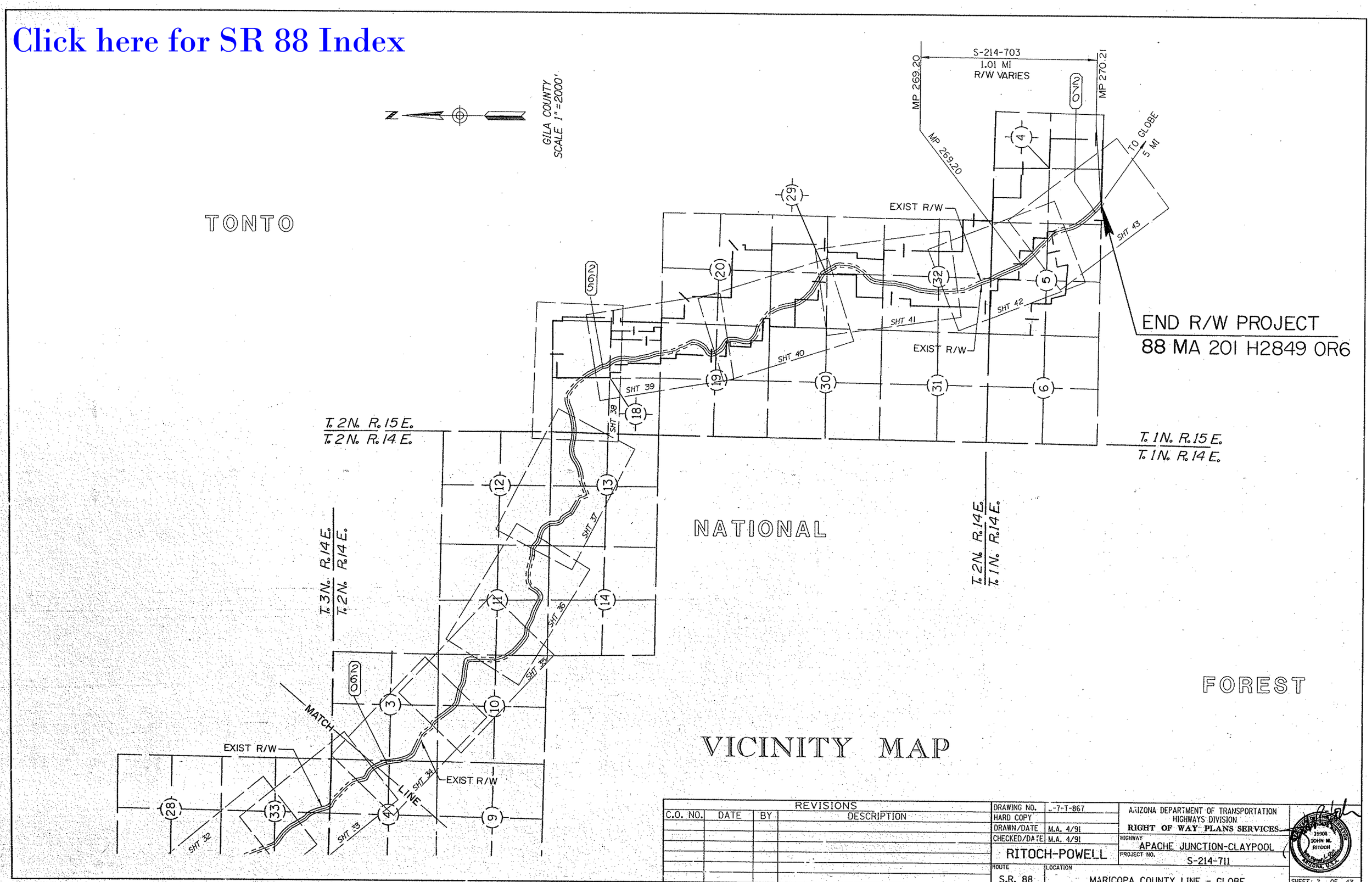


| REVISIONS | | | |
|---|---|---|---|
| C.O. NO. | DATE | BY | DESCRIPTION |

| | |
|---|---|
| DRAWING NO. | L-7-T-867 |
| HARD COPY | |
| DRAWN/DATE | M.A. 4/91 |
| CHECKED/DATE | M.A. 4/91 |
| RITOCH-POWELL | |
| ROUTE | S.R. 88 |
| LOCATION | MARICOPA COUNTY LINE - GLOBE |

ARIZONA DEPARTMENT OF TRANSPORTATION
HIGHWAYS DIVISION
RIGHT OF WAY PLANS SERVICES

HIGHWAY: APACHE JUNCTION-CLAYPOOL
PROJECT NO. S-214-711

SHEET 7 OF 43

TRACS NO. 88 MA 201 H2849 06R

cccccDGNcSPECIFICATIONcccccc VIEW NAME:
cccccSYSTIMEcccccc

REF: JOB NO. 2760 FLIGHT 2 EXP. 9 DATE 4-1989




Click here for SR 88 Index

| REVISIONS | | | |
|---|---|---|---|
| C.O. NO. | DATE | BY | DESCRIPTION |

| | | | |
|---|---|---|---|
| DRAWING NO. | D-7-T-867 | | ARIZONA DEPARTMENT OF TRANSPORTATION HIGHWAYS DIVISION RIGHT OF WAY PLANS SERVICES |
| HARD COPY | | | |
| DRAWN/DATE | D.T. | 1-92 | |
| CHECKED/DATE | M.A. | 1-92 | HIGHWAY APACHE JUNCTION - CLAYPOOL |
| RITOCH - POWELL | | | PROJECT NO. S-214-711 |
| ROUTE SR 88 | LOCATION MARICOPA COUNTY LINE — GLOBE | | SHEET 8 OF 43 |

88 MA 201 H2849 06R

OF

REF. JOB NO. 2760 FLIGHT 2 EXP. 7 DATE 4-19-89




Click here for SR 88 Index

| REVISIONS | | | |
|---|---|---|---|
| C.O. NO. | DATE | BY | DESCRIPTION |

| | | | |
|---|---|---|---|
| DRAWING NO. | D-7-T-867 | ARIZONA DEPARTMENT OF TRANSPORTATION HIGHWAYS DIVISION RIGHT OF WAY PLANS SERVICES | |
| HARD COPY | | | |
| DRAWN/DATE | D.T. 1-92 | | |
| CHECKED/DATE | M.A. 1-92 | HIGHWAY APACHE JUNCTION - CLAYPOOL | |
| RITOCH - POWELL | | PROJECT NO. S-214-711 | |
| ROUTE SR 88 | LOCATION MARICOPA COUNTY LINE — GLOBE | | SHEET 9 OF 43 |

OF




REF: JOB NO. 2760 FLIGHT 2 EXP. 5 DATE 4-19-89

Click here for SR 88 Index

| | | | |
|---|---|---|---|
| DRAWING NO. | D-7-T-867 | ARIZONA DEPARTMENT OF TRANSPORTATION HIGHWAYS DIVISION RIGHT OF WAY PLANS SERVICES | |
| HARD COPY | | | |
| DRAWN/DATE | D.T. 1-92 | | |
| CHECKED/DATE | M.A. 1-92 | HIGHWAY | APACHE JUNCTION - GLOBE |
| RITOCH - POWELL | | PROJECT NO. | S-214-711 |
| ROUTE SR 88 | LOCATION MARICOPA COUNTY LINE — GLOBE | | SHEET 10 OF 43 |

88 MA 201 H2849 06R

OF

Click here for SR 88 Index

| REVISIONS | | | | | |
|---|---|---|---|---|---|
| C.C. NO. | DATE | BY | DESCRIPTION | | |

| | | | |
|---|---|---|---|
| DRAWING NO. | D-7-T-867 | ARIZONA DEPARTMENT OF TRANSPORTATION HIGHWAYS DIVISION RIGHT OF WAY PLANS SERVICES | |
| HARD COPY | | | |
| DRAWN/DATE | D.T. 1-92 | | |
| CHECKED/DATE | M.A. 1-92 | | |
| RITOCH - POWELL | | HIGHWAY APACHE JUNCTION - CLAYPOOL | |
| | | PROJECT NO. S-214-711 | |
| ROUTE SR 88 | LOCATION MARICOPA COUNTY LINE - GLOBE | | SHEET 11 OF 43 |

88 MA 201 H2849 06R

REF: JOB NO. 2760 FLIGHT 2 EXP. 4 DATE 4-19-89




REF: JOB NO. 2760 FLIGHT 2 EXP. 2 DATE 4-19-89

Click here for SR 88 Index

| | | |
|---|---|---|
| DRAWING NO. | D-7-T-867 | ARIZONA DEPARTMENT OF TRANSPORTATION HIGHWAYS DIVISION RIGHT OF WAY PLANS SERVICES |
| HARD COPY | | |
| DRAWN/DATE | D.T. 1-92 | |
| CHECKED/DATE | M.A. 1-92 | HIGHWAY APACHE JUNCTION – CLAYPOOL |
| RITOCH – POWELL | | PROJECT NO. S-214-711 |
| ROUTE SR 88 | LOCATION MARICOPA COUNTY LINE – GLOBE | SHEET 12 OF 43 |

88 MA 201 H2849 06R

OF

REF: JOB NO. 2760 FLIGHT 1 EXP. 10 DATE 4-19-89




Click here for SR 88 Index

| REVISIONS | | | |
|---|---|---|---|
| C.O. NO. | DATE | BY | DESCRIPTION |

| | |
|---|---|
| DRAWING NO. | D-7-T-867 |
| HARC COPY | |
| DRAWN/DATE | D.T. |
| CHECKED/DATE | M.A. |
| RITOCH – POWELL | |
| ROUTE | SR 88 |
| LOCATION | MARICOPA COUNTY LINE – GLOBE |

ARIZONA DEPARTMENT OF TRANSPORTATION
HIGHWAYS DIVISION
RIGHT OF WAY PLANS SERVICES

HIGHWAY: APACHE JUNCTION – CLAYPOOL
PROJECT NO. S-214-711

SHEET 13 OF 43

88 MA 201 H2849 06R

OF

REF. JOB NO. 2760 FLIGHT 1 EXP. 8 DATE 4-19-89




Click here for SR 88 Index

| | | | |
|---|---|---|---|
| DRAWING NO. | D-7-T-867 | ARIZONA DEPARTMENT OF TRANSPORTATION HIGHWAYS DIVISION RIGHT OF WAY PLANS SERVICES | |
| HARC COPY | | | |
| DRAWN/DATE | D.T. 1-92 | | |
| CHECKED/DATE | M.A. 1-92 | HIGHWAY | APACHE JUNCTION-CLAYPOOL |
| RITOCH-POWELL | | PROJECT NO. | S-214-711 |
| ROUTE SR 88 | LOCATION MARICOPA COUNTY LINE — GLOBE | | SHEET 14 OF 43 |

88 MA 201 H2849 06R

OF

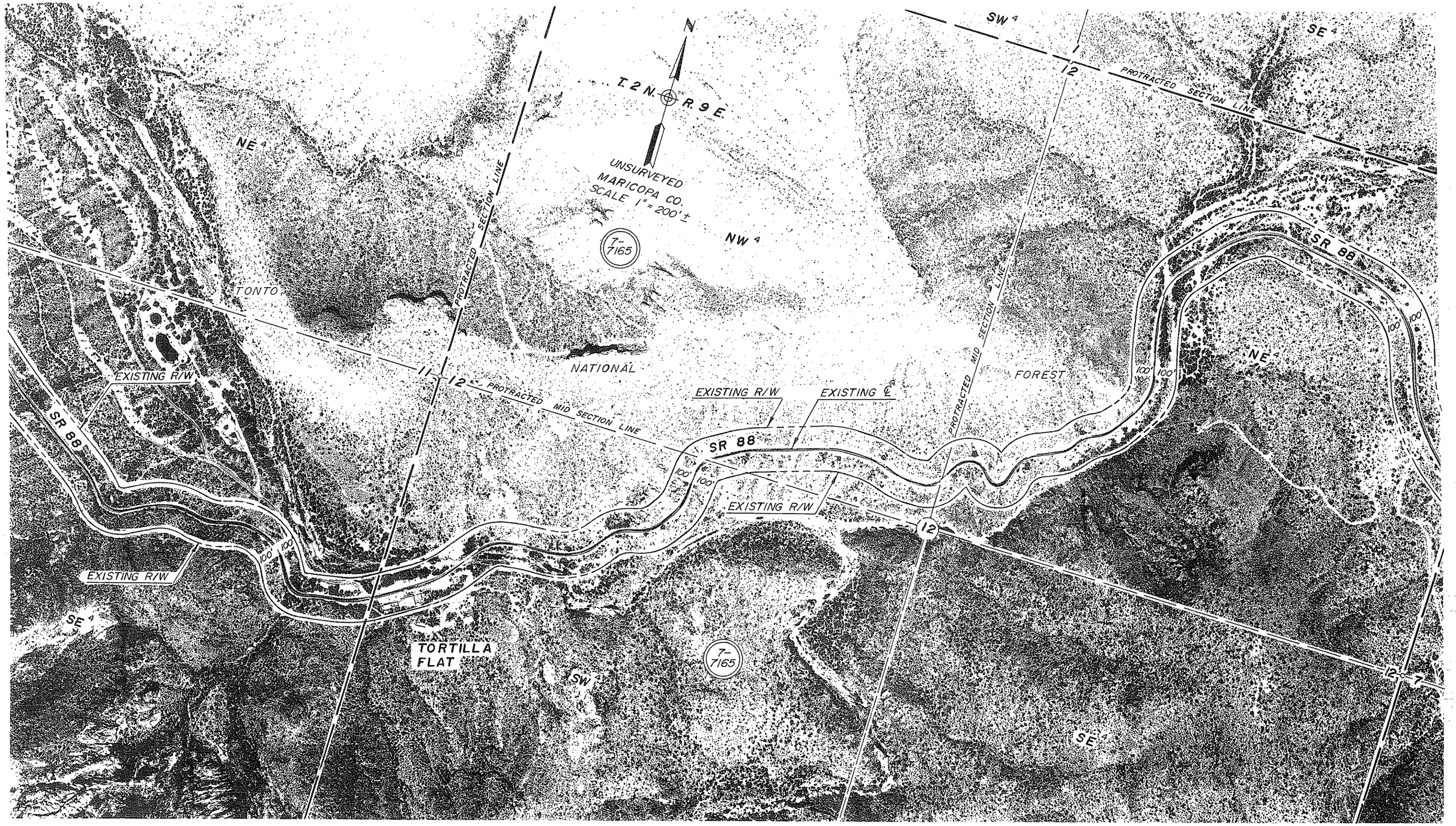


REF: JOB NO. 2760 FLIGHT 1 EXP. 8 DATE 4-19-89

Click here for SR 88 Index

| | | | |
|---|---|---|---|
| DRAWING NO. | D-7-T-867 | ARIZONA DEPARTMENT OF TRANSPORTATION HIGHWAYS DIVISION RIGHT OF WAY PLANS SERVICES | |
| HARD COPY | | | |
| DRAWN/DATE | D.T. 1-92 | | |
| CHECKED/DATE | M.A. 1-92 | HIGHWAY APACHE JUNCTION - CLAYPOOL | |
| RITOCH - POWELL | | PROJECT NO. S-214-711 | |
| ROUTE SR 88 | LOCATION MARICOPA COUNTY LINE — GLOBE | | SHEET 15 OF 43 |

88 MA 201 H2849 06R

OF

REF: JOB NO. 2700 FLIGHT 1 EXP. 4 DATE 4-19-89




Click here for SR 88 Index

| REVISIONS | | | |
|---|---|---|---|
| C.O. NO. | DATE | BY | DESCRIPTION |

| | | | |
|---|---|---|---|
| DRAWING NO. | D-7-T-867 | | ARIZONA DEPARTMENT OF TRANSPORTATION HIGHWAYS DIVISION RIGHT OF WAY PLANS SERVICES |
| HARC COPY | | | |
| DRAWN/DATE | D.T. | 1-92 | |
| CHECKED/DATE | M.A. | 1-92 | HIGHWAY APACHE JUNCTION—CLAYPOOL |
| RITOCH – POWELL | | | PROJECT NO. S-214-711 |
| ROUTE SR 88 | LOCATION MARICOPA COUNTY LINE — GLOBE | | SHEET 16 OF 43 |

88 MA 201 H2849 06R

OF

REVISIONS

| C.O. NO. | DATE | BY | DESCRIPTION |
|---|---|---|---|
| | | | |

| | | |
|---|---|---|
| DRAWING NO. | D-7-T-867 | |
| HARD COPY | | |
| DRAWN/DATE | D.T. | 1-92 |
| CHECKED/DATE | M.A. | 1-92 |

ARIZONA DEPARTMENT OF TRANSPORTATION
HIGHWAYS DIVISION
RIGHT OF WAY PLANS SERVICES

HIGHWAY: APACHE JUNCTION-CLAYPOOL

PROJECT NO. S-214-711

RITOCH- POWELL

ROUTE: SR 88 LOCATION: MARICOPA COUNTY LINE — GLOBE

SHEET 17 OF 43

88 MA 201 H2849 06R

OF

Click here for SR 88 Index

REF: JOB NO. 2760 FLIGHT 1 EXP. 3 DATE 4-19-89




Click here for SR 88 Index

| REVISIONS | | | |
|---|---|---|---|
| C.O. NO. | DATE | BY | |

| | | |
|---|---|---|
| DRAWING NO. | D-7-T-867 | |
| HARD COPY | | |
| DRAWN/DATE | D.T. | 1-92 |
| CHECKED/DATE | M.A. | 1-92 |
| RITOCH - POWELL | | |
| ROUTE SR 88 | LOCATION MARICOPA COUNTY LINE - GLOBE | |

ARIZONA DEPARTMENT OF TRANSPORTATION
HIGHWAYS DIVISION
RIGHT OF WAY PLANS SERVICES

HIGHWAY: APACHE JUNCTION - CLAYPOOL
PROJECT NO. S-214-711

SHEET 18 OF 43

88 MA 201 H2849 06R

OF

Click here for SR 88 Index

| | | | |
|---|---|---|---|
| DRAWING NO. | D-7-T-867 | ARIZONA DEPARTMENT OF TRANSPORTATION HIGHWAYS DIVISION RIGHT OF WAY PLANS SERVICES | |
| DRAWN DATE | D.T. 1-92 | | |
| CHECKED DATE | M.A. 1-92 | HIGHWAY APACHE JUNCTION-CLAYPOOL | |
| RITOCH — POWELL | | PROJECT NO. S-214-711 | |
| ROUTE SR 88 | LOCATION MARICOPA COUNTY LINE — GLOBE | | SHEET 19 OF 43 |

88 MA 201 H2849 06R

OF




Click here for SR 88 Index

| REVISIONS | | | |
|---|---|---|---|
| CLOSING | DATE | BY | DESCRIPTION |

| | | |
|---|---|---|
| DRAWING NO. | D-7-T-867 | |
| HARD COPY | | |
| DRAWN/DATE | D.T. | 1-92 |
| CHECKED/DATE | M.A. | 1-92 |

ARIZONA DEPARTMENT OF TRANSPORTATION
HIGHWAYS DIVISION
RIGHT OF WAY PLANS SERVICES

HIGHWAY: APACHE JUNCTION-CLAYPOOL

PROJECT NO. S-214-711

RITOCH – POWELL

ROUTE: SR 88 | LOCATION: MARICOPA COUNTY LINE – GLOBE

SHEET 20 OF 43

88 MA 201 H2849 06R

OF

REF: JOB NO. 2609 FLIGHT 4 EXP. 5 DATE 5-23-88

REF: JOB NO. 2609 FLIGHT 4 EXP. 3 DATE 5-23-88




Click here for SR 88 Index

| REVISIONS | | | |
|---|---|---|---|
| C.C. NO. | DATE | BY | DESCRIPTION |

| | | | |
|---|---|---|---|
| DRAWING NO. | D-7-T-867 | | ARIZONA DEPARTMENT OF TRANSPORTATION HIGHWAYS DIVISION RIGHT OF WAY PLANS SERVICES |
| HARD COPY | | | |
| DRAWN-DATE | D.T. | 1-92 | HIGHWAY: APACHE JUNCTION – CLAYPOOL |
| CHECKED-DATE | M.A. | 1-92 | |
| RITOCH — POWELL | | | PROJECT NO. S-214-711 |
| ROUTE: SR 88 | LOCATION: MARICOPA COUNTY LINE — GLOBE | | SHEET 21 OF 43 |

88 MA 201 H2849 06R

OF

REF: JOB NO. 2609 FLIGHT 4 EXP. 2 DATE 5-23-88

Click here for SR 88 Index

| REVISIONS | | | |
|---|---|---|---|
| DRAWING NO. | D-7-T-867 | | |
| HARD COPY | | | |
| DRAWN/DATE | D.T. | 1-92 | |
| CHECKED/DATE | M.A. | 1-92 | |
| RITOCH — POWELL | | | |
| ROUTE | SR 88 | LOCATION | MARICOPA COUNTY LINE — GLOBE |

ARIZONA DEPARTMENT OF TRANSPORTATION
HIGHWAYS DIVISION
RIGHT OF WAY PLANS SERVICES

HIGHWAY: APACHE JUNCTION - CLAYPOOL

PROJECT NO. S-214-711

SHEET 22 OF 43

88 MA 201 H2849 06R

OF

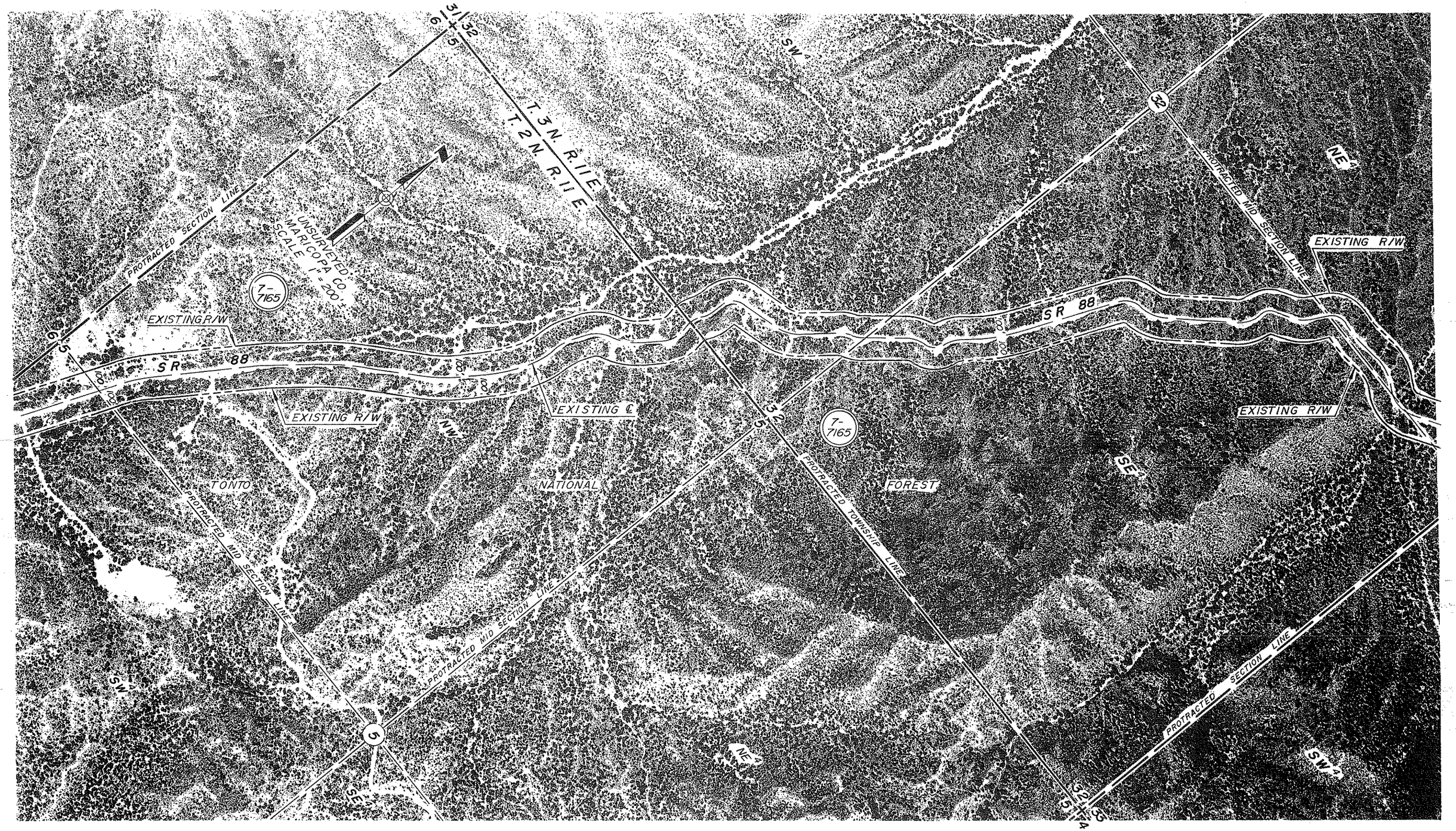


Click here for SR 88 Index

| REVISIONS | | | |
|---|---|---|---|
| DATE | BY | | |

| | | | |
|---|---|---|---|
| DRAWING NO. | D-7-T-867 | | ARIZONA DEPARTMENT OF TRANSPORTATION HIGHWAYS DIVISION RIGHT OF WAY PLANS SERVICES |
| HARD COPY | | | |
| DRAWN/DATE | D.T. | 1-92 | |
| CHECKED/DATE | M.A. | 1-92 | HIGHWAY APACHE JUNCTION – CLAYPOOL |
| RITOCH — POWELL | | | PROJECT NO. S-214-711 |
| ROUTE SR 88 | LOCATION MARICOPA COUNTY LINE — GLOBE | | SHEET 23 OF 43 |

88 MA 201 H2849 06R

OF

JOB NO. 2609 FLIGHT 3 EXP. 8 DATE 5-23-88

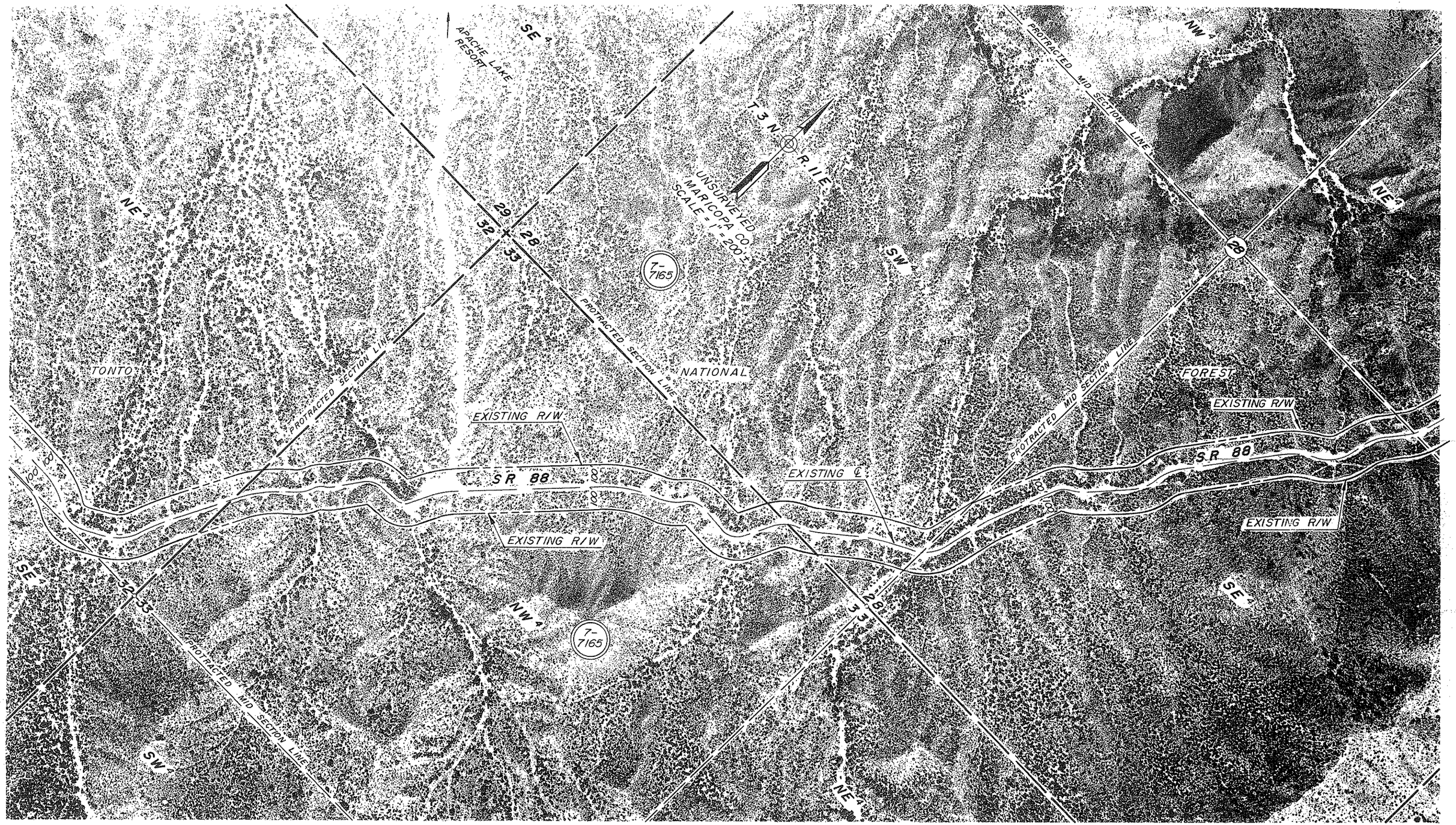


| REVISIONS | | | |
|---|---|---|---|
| C.O. NO. | DATE | BY | DESCRIPTION |

| | | |
|---|---|---|
| DRAWING NO. | D-7-T-867 | |
| HARD COPY | | |
| DRAWN/DATE | D.T. | 1-92 |
| CHECKED/DATE | M.A. | 1-92 |

ARIZONA DEPARTMENT OF TRANSPORTATION
HIGHWAYS DIVISION
RIGHT OF WAY PLANS SERVICES

RITOCH – POWELL

HIGHWAY: APACHE JUNCTION – CLAYPOOL
PROJECT NO. 2-214-711

ROUTE: SR 88
LOCATION: MARICOPA COUNTY LINE – GLOBE

SHEET 24 OF 43

MA 88 201 H2849 06R

OF

Click here for SR 88 Index

AFF: JOB NO. 2609 FLIGHT 3 EXP. 6 DATE 5-23-88

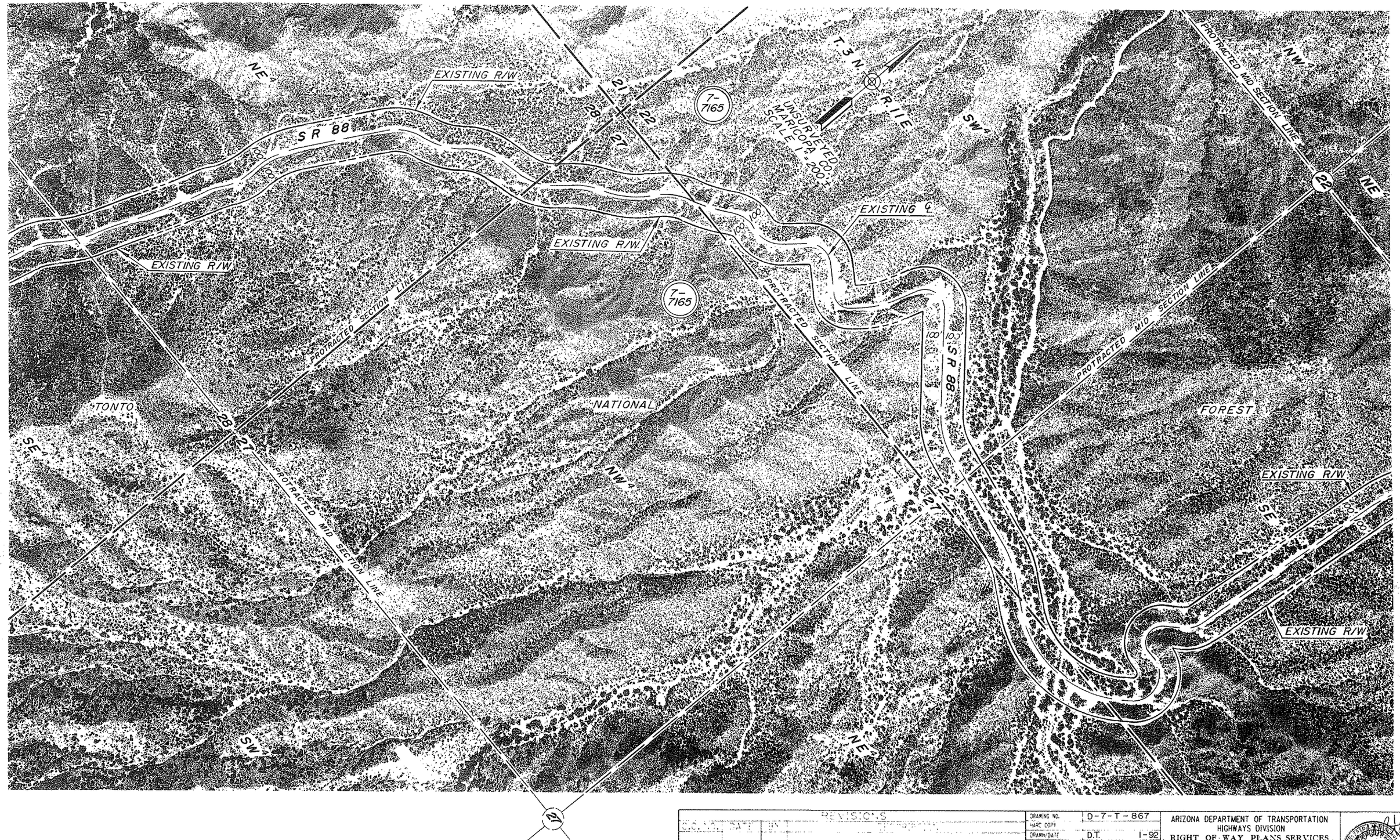


Click here for SR 88 Index

| REVISIONS | | | |
|---|---|---|---|
| CODE | DATE | BY | DESCRIPTION |

| | | |
|---|---|---|
| DRAWING NO. | D-7-T-867 | ARIZONA DEPARTMENT OF TRANSPORTATION HIGHWAYS DIVISION RIGHT OF WAY PLANS SERVICES |
| HARC COPY | | |
| DRAWN/DATE | D.T. 1-92 | HIGHWAY: APACHE JUNCTION—CLAYPOOL |
| CHECKED/DATE | M.A. 1-92 | |
| RITOCH — POWELL | | PROJECT NO. S-214-711 |
| ROUTE: SR 88 | LOCATION: MARICOPA COUNTY LINE — GLOBE | SHEET 25 OF 43 |

88 MA 201 H2849 06R

OF

JOB NO. 2609 FLIGHT 3 EXP. 4 DATE 5-23-88




Click here for SR 88 Index

| | | | |
|---|---|---|---|
| DRAWING NO. | D-7-T-867 | ARIZONA DEPARTMENT OF TRANSPORTATION HIGHWAYS DIVISION RIGHT OF WAY PLANS SERVICES | |
| HARD COPY | | | |
| DRAWN/DATE | D.T. 1-92 | | |
| CHECKED/DATE | M.A. 1-92 | HIGHWAY | APACHE JUNCTION – CLAYPOOL |
| RITOCH – POWELL | | PROJECT NO. | S-214-711 |
| ROUTE | SR 88 | LOCATION | MARICOPA COUNTY LINE – GLOBE |
| SHEET | 26 OF 43 | | |

88 MA 201 H2849 06R




Click here for SR 88 Index

| | | | |
|---|---|---|---|
| DRAWING NO. | D-7-T-687 | | ARIZONA DEPARTMENT OF TRANSPORTATION HIGHWAYS DIVISION RIGHT OF WAY PLANS SERVICES |
| HARD COPY | | | |
| DRAWN/DATE | D.T. | 1-92 | |
| CHECKED/DATE | M.A. | 1-92 | HIGHWAY APACHE JUNCTION - CLAYPOOL |
| RITOCH — POWELL | | | PROJECT NO. S-214-711 |
| ROUTE SR 88 | LOCATION MARICOPA COUNTY LINE — GLOBE | | SHEET 27 OF 43 |

88 MA 201 H2849 06R

OF

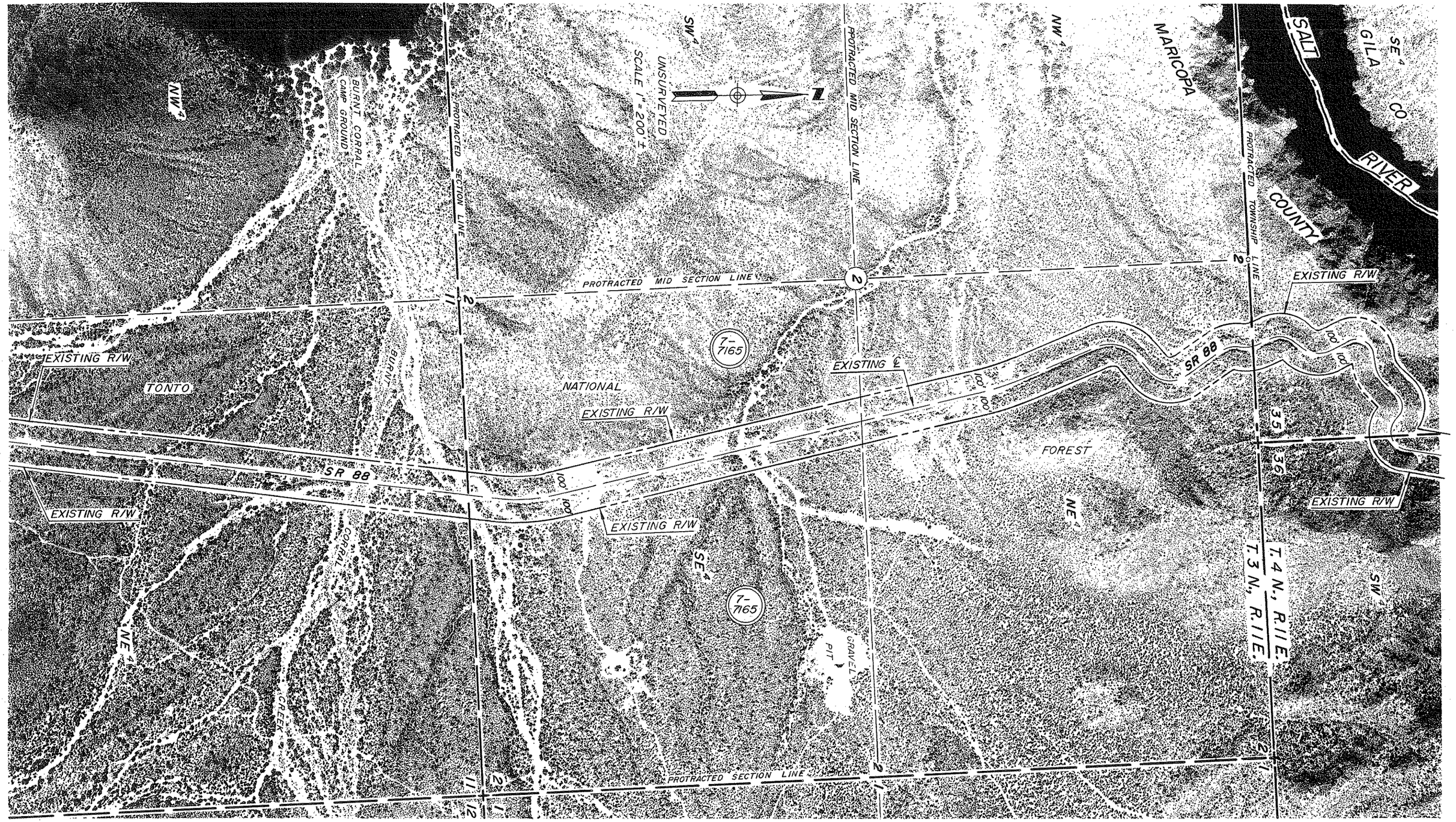


Click here for SR 88 Index

| | | |
|---|---|---|
| DRAWING NO. | D-7-T-867 | ARIZONA DEPARTMENT OF TRANSPORTATION HIGHWAYS DIVISION RIGHT OF WAY PLANS SERVICES |
| HARC COPY | | |
| DRAWN/DATE | D.T. 1-92 | |
| CHECKED/DATE | M.A. 1-92 | HIGHWAY APACHE JUNCTION - CLAYPOOL |
| RITOCH - POWELL | | PROJECT NO. S-214-711 |
| ROUTE SR 88 | LOCATION MARICOPA COUNTY LINE - GLOBE | SHEET 28 OF 43 |

88 MA 201 H2849 06R

OF




Click here for SR 88 Index

| REVISIONS | | | |
|---|---|---|---|
| DRAWING NO. | D-7-T-867 | ARIZONA DEPARTMENT OF TRANSPORTATION HIGHWAYS DIVISION RIGHT OF WAY PLANS SERVICES | |
| HARD COPY | | | |
| DRAWN/DATE | D.T. 1-92 | | |
| CHECKED/DATE | M.A. 1-92 | | |
| RITOCH — POWELL | | HIGHWAY: APACHE JUNCTION - CLAYPOOL | |
| | | PROJECT NO. S-214-711 | |
| ROUTE: SR 88 | LOCATION: MARICOPA COUNTY LINE - GLOBE | | SHEET 29 OF 43 |

88 MA 201 H2849 06R

OF




Click here for SR 88 Index

| | | | |
|---|---|---|---|
| DRAWING NO. | D-7-T-867 | ARIZONA DEPARTMENT OF TRANSPORTATION HIGHWAYS DIVISION RIGHT OF WAY PLANS SERVICES | |
| HARD COPY | | | |
| DRAWN DATE | D.T. 2-91 | | |
| CHECKED DATE | M.A. 2-91 | HIGHWAY APACHE JUNCTION - CLAYPOOL | |
| RITOCH — POWELL | | PROJECT NO. S-214-711 | |
| ROUTE SR 88 | LOCATION MARICOPA COUNTY LINE — GLOBE | | SHEET 30 OF 43 |

88 MA 201 H 2849 06R

OF




Click here for SR 88 Index

SEE RIGHT OF WAY PROJECT F-038-1-809, D-4-T-377, AND F-038-1-811, D-7-T-852 FOR NEW R/W AND RELINQUISHMENT OF OLD S.R. 88 RIGH OF WAY.

| | | | |
|---|---|---|---|
| DRAWING NO. | D-7-T-867 | ARIZONA DEPARTMENT OF TRANSPORTATION HIGHWAYS DIVISION RIGHT OF WAY PLANS SERVICES | |
| DRAWN BY | D.T. 1-92 | | |
| CHECKED BY | M.A. 1-92 | | |
| RITOCH — POWELL | | HIGHWAY APACHE JUNCTION-CLAYPOOL | |
| | | PROJECT NO. S-214-711 | |
| ROUTE SR 88 | LOCATION MARICOPA COUNTY LINE - GLOBE | | SHEET 31 OF 43 |

88 MA 201 H 2849 06R

OF

PEF. JOB NO. 2548 FLIGHT 1 EXP. 23 DATE 1-11-88

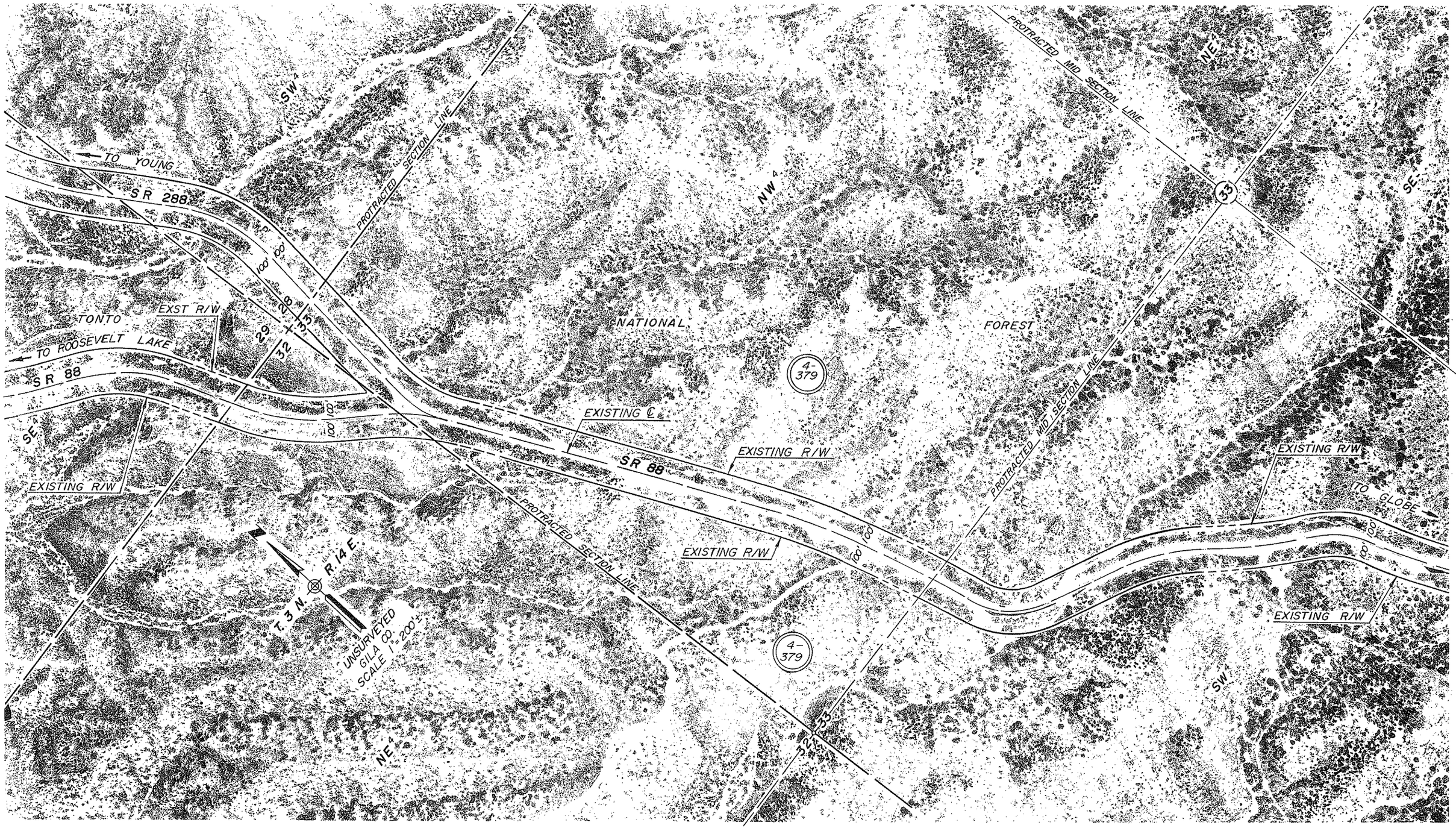


Click here for SR 88 Index

| REVISIONS | | | |
|---|---|---|---|
| C.O. NO. | DATE | BY | DESCRIPTION |
| | | | |

| | | |
|---|---|---|
| DRAWING NO. | D-7-T-867 | ARIZONA DEPARTMENT OF TRANSPORTATION HIGHWAYS DIVISION RIGHT OF WAY PLANS SERVICES |
| HARD COPY | | |
| DRAWN/DATE | D.T. 1-92 | |
| CHECKED/DATE | M.A. 1-92 | HIGHWAY APACHE JUNCTION-CLAYPOOL |
| RITOCH — POWELL | | PROJECT NO. S-214-711 |
| ROUTE SR 88 | LOCATION MARICOPA COUNTY LINE - GLOBE | SHEET 32 OF 43 |

88 MA 201 H 2849 06R

OF

| REVISIONS | | | |
|---|---|---|---|
| C.O. NO. | DATE | BY | DESCRIPTION |

| | | |
|---|---|---|
| DRAWING NO. | D-7-T-867 | ARIZONA DEPARTMENT OF TRANSPORTATION HIGHWAYS DIVISION RIGHT OF WAY PLANS SERVICES |
| HARD COPY | | |
| DRAWN/DATE | D.T. 1-92 | |
| CHECKED/DATE | M.A. 1-92 | |
| RITOCH — POWELL | | HIGHWAY: APACHE JUNCTION-CLAYPOOL |
| | | PROJECT NO. S-214-711 |
| ROUTE: SR 88 | LOCATION: MARICOPA COUNTY LINE-GLOBE | SHEET 33 OF 43 |

88 MA 201 H 2849 06R

OF

RFF. JOB NO. 2548 FLIGHT 1 EXP. 24 DATE 1-11-88

Click here for SR 88 Index

REF: JOB NO. 2548 FLIGHT 1 EXP. 26 DATE 1-11-88

Click here for SR 88 Index

| REVISIONS | | | |
|---|---|---|---|
| C.O. NO. | DATE | BY | DESCRIPTION |
| | | | |

| | | |
|---|---|---|
| DRAWING NO. | D-7-T-867 | |
| HARD COPY | | |
| DRAWN/DATE | D.T. | 1-92 |
| CHECKED/DATE | M.A. | 1-92 |
| RITOCH — POWELL | | |
| ROUTE SR 88 | LOCATION MARICOPA COUNTY LINE – GLOBE | |

ARIZONA DEPARTMENT OF TRANSPORTATION
HIGHWAYS DIVISION
RIGHT OF WAY PLANS SERVICES

HIGHWAY APACHE JUNCTION-CLAYPOOL
PROJECT NO. S-214-711

SHEET 34 OF 43

88 MA 201 H2849 06R

OF

REF. JOB NO. 2540 FLIGHT 1 EXP. 27-28 DATE 1-11-88




Click here for SR 88 Index

| REVISIONS | | | |
|---|---|---|---|
| C.O. NO. | DATE | BY | DESCRIPTION |

| | | |
|---|---|---|
| DRAWING NO. | D-7-T-867 | |
| HARC COPY | | |
| DRAWN/DATE | D.T. | 1-92 |
| CHECKED/DATE | M.A. | 1-92 |

RITOCH — POWELL

ROUTE: SR 88

LOCATION: MARICOPA COUNTY LINE - GLOBE

ARIZONA DEPARTMENT OF TRANSPORTATION
HIGHWAYS DIVISION
RIGHT OF WAY PLANS SERVICES

HIGHWAY: APACHE JUNCTION-CLAYPOOL

PROJECT NO. S-214-711

SHEET 35 OF 43

88 MA 201 H 2849 06R

OF

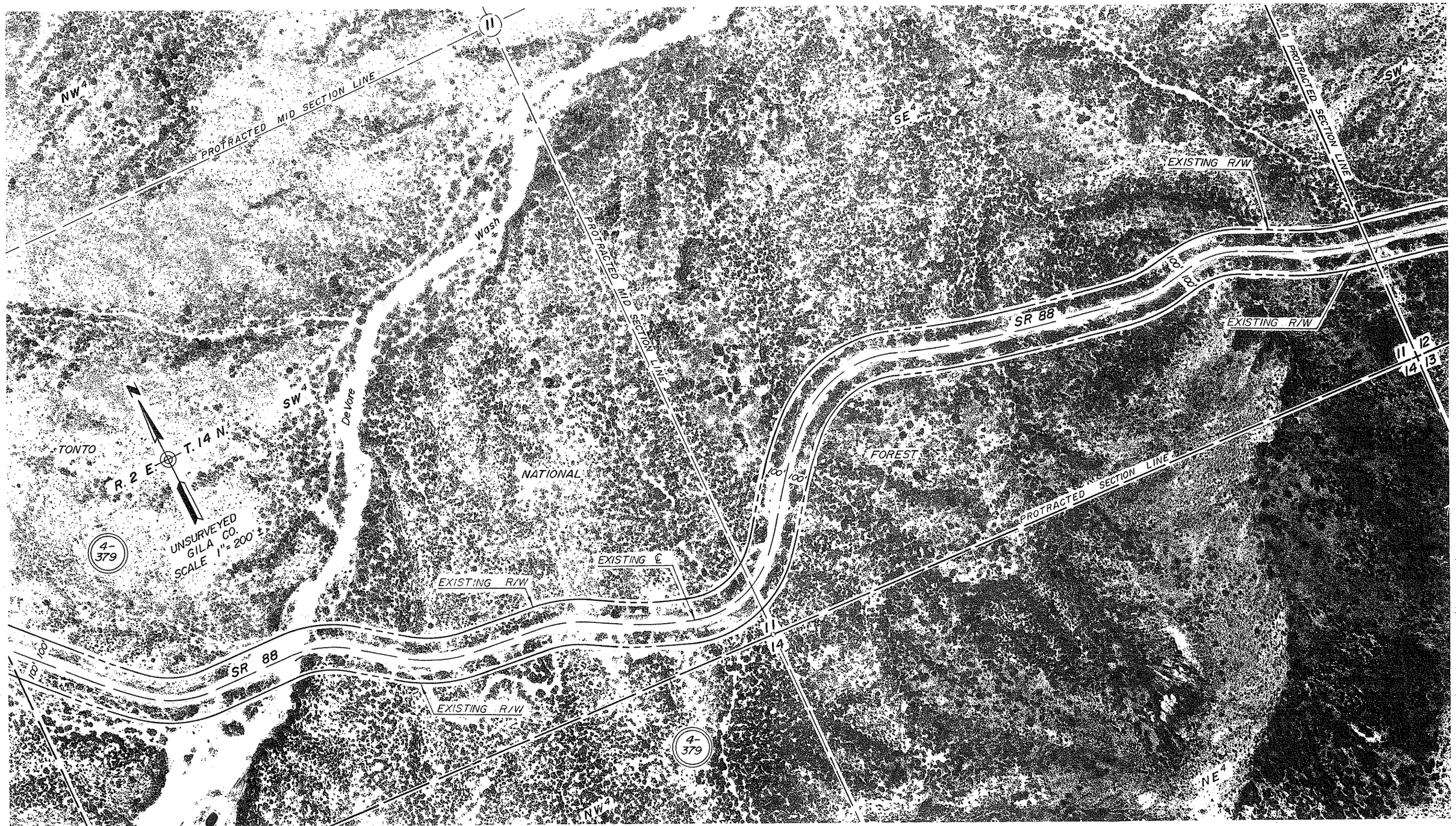


Click here for SR 88 Index

| REVISIONS | | | | | |
|---|---|---|---|---|---|
| C.C. NO. | DATE | BY | DESCRIPTION | | |
| | | | | | |

| | | |
|---|---|---|
| DRAWING NO. | D-7-T-867 | ARIZONA DEPARTMENT OF TRANSPORTATION HIGHWAYS DIVISION RIGHT OF WAY PLANS SERVICES |
| HARD COPY | | |
| DRAWN/DATE | D.T. 1-92 | |
| CHECKED/DATE | M.A. 1-92 | HIGHWAY APACHE JUNCTION-CLAYPOOL |
| RITOCH — POWELL | | PROJECT NO. S-214-711 |
| ROUTE SR 88 | LOCATION MARICOPA COUNTY LINE - GLOBE | SHEET 36 OF 43 |

88 MA 201 H 2849 06R

OF

REF: JOB NO 2548 FLIGHT 1 EXP. 28 DATE 1-11-88

REF: JOB NO. 2542 FLIGHT 1 EXP. 30 DATE 1-11-88

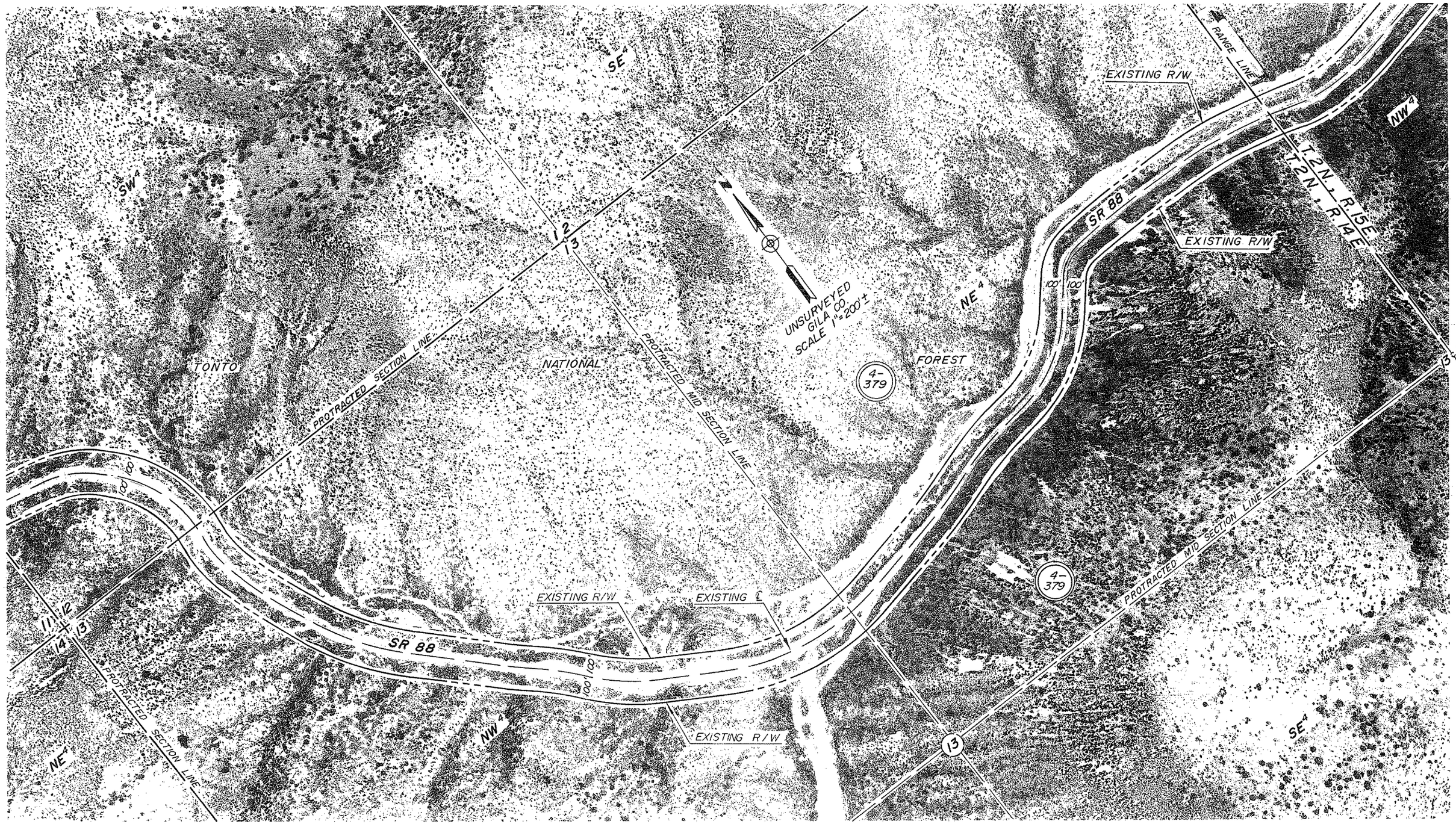


Click here for SR 88 Index

| REVISIONS | | | |
|---|---|---|---|
| C.O. NO. | DATE | BY | DESCRIPTION |
| | | | |

| | | |
|---|---|---|
| DRAWING NO. | D-7-F-867 | |
| HARD COPY | | |
| DRAWN/DATE | D.T. | 1-92 |
| CHECKED/DATE | M.A. | 1-92 |

ARIZONA DEPARTMENT OF TRANSPORTATION
HIGHWAYS DIVISION
RIGHT OF WAY PLANS SERVICES

RITOCH — POWELL

HIGHWAY: APACHE JUNCTION-CLAYPOOL

PROJECT NO. S-214-711

ROUTE: SR 88

LOCATION: MARICOPA COUNTY LINE — GLOBE

SHEET 37 OF 43

88 MA 201 H 2849 06R

OF

REF: JOB NO. 25403 FLIGHT 2 EXP. 2 DATE 1-11-88

Click here for SR 88 Index

| REVISIONS | | | |
|---|---|---|---|
| C.O. NO. | DATE | BY | DESCRIPTION |
| | | | |

| | | |
|---|---|---|
| DRAWING NO. | D-7-T-867 | |
| HARD COPY | | |
| DRAWN/DATE | D.T. | 1-92 |
| CHECKED/DATE | M.A. | 1-92 |
| RITOCH — POWELL | | |
| ROUTE: SR 88 | LOCATION: MARICOPA COUNTY LINE - GLOBE | |

ARIZONA DEPARTMENT OF TRANSPORTATION
HIGHWAYS DIVISION
RIGHT OF WAY PLANS SERVICES

HIGHWAY: APACHE JUNCTION-CLAYPOOL

PROJECT NO. S-214-711

SHEET 38 OF 43

88 MA201 H2849 06R

___ OF ___

REF: JOB NO. 2548 FLIGHT 2 EXP. 3 DATE 1-11-88

Click here for SR 88 Index

| REVISIONS | | | |
|---|---|---|---|
| C.O. NO. | DATE | BY | DESCRIPTION |
| | | | |

| | | |
|---|---|---|
| DRAWING NO. | D-7-T-867 | |
| HARD COPY | | |
| DRAWN/DATE | D.T. | 1-92 |
| CHECKED/DATE | M.A. | 1-92 |

RITOCH — POWELL

ARIZONA DEPARTMENT OF TRANSPORTATION
HIGHWAYS DIVISION
RIGHT OF WAY PLANS SERVICES

HIGHWAY: APACHE JUNCTION-CLAYPOOL

PROJECT NO. S-214-711

ROUTE: SR 88

LOCATION: MARICOPA COUNTY LINE - GLOBE

SHEET 39 OF 43

88 MA 201 H 2849 06R

___ OF ___

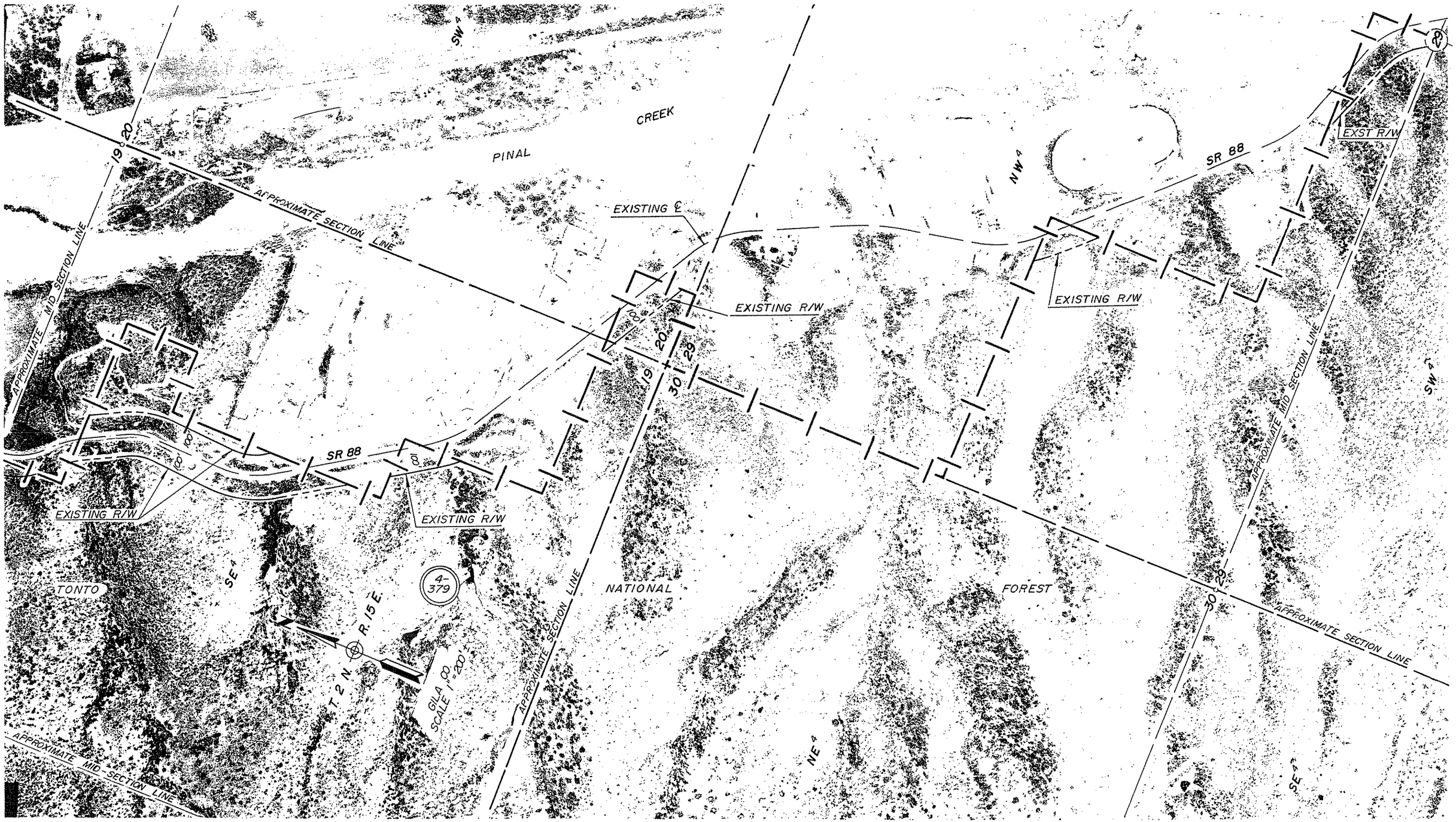


REF: JOB NO. 2548 FLIGHT 2 EXP. 5 DATE 1-11-88

Click here for SR 88 Index

| REVISIONS | | | |
|---|---|---|---|
| C.O. NO. | DATE | BY | DESCRIPTION |
| | | | |

| | | |
|---|---|---|
| DRAWING NO. | D-7-T-867 | |
| HARD COPY | | |
| DRAWN/DATE | C.T. | 1-92 |
| CHECKED/DATE | M.A. | 1-92 |
| RITOCH — POWELL | | |
| ROUTE SR 88 | LOCATION MARICOPA COUNTY LINE - GLOBE | |

ARIZONA DEPARTMENT OF TRANSPORTATION
HIGHWAYS DIVISION
RIGHT OF WAY PLANS SERVICES

HIGHWAY APACHE JUNCTION - CLAYPOOL

PROJECT NO. S-214-711

SHEET 40 OF 43

88 MA 201 H 2849 06R

OF

REF: JOB NO. 2548 FLIGHT 2 EXP. 6 DATE 1-11-88




| REVISIONS | | | |
|---|---|---|---|
| C.O. NO. | DATE | BY | DESCRIPTION |
| | | | |

| | | |
|---|---|---|
| DRAWING NO. | D-7-T-867 | |
| HARD COPY | | |
| DRAWN/DATE | D.T. | 1-92 |
| CHECKED/DATE | M.A. | 1-92 |
| RITOCH — POWELL | | |
| ROUTE SR | LOCATION MARICOPA COUNTY LINE- GLOBE | |

ARIZONA DEPARTMENT OF TRANSPORTATION
HIGHWAYS DIVISION
RIGHT OF WAY PLANS SERVICES

HIGHWAY APACHE JUNCTION-CLAYPOOL

PROJECT NO. S-214-711

SHEET 41 OF 43

88 MA 201 H2849 06R

OF

Click here for SR 88 Index

REF: JOB NO. 2542 FLIGHT 2 EXP. 8 DATE 1-11-88

Click here for SR 88 Index

| REVISIONS | | | |
|---|---|---|---|
| C.O. NO. | DATE | BY | DESCRIPTION |

| | | |
|---|---|---|
| DRAWING NO. | D-7-T-687 | |
| HARD COPY | | |
| DRAWN/DATE | D.T. | 1-92 |
| CHECKED/DATE | M.A. | 1-92 |

RITOCH — POWELL

ROUTE: SR 88 LOCATION: MARICOPA COUNTY LINE - GLOBE

ARIZONA DEPARTMENT OF TRANSPORTATION
HIGHWAYS DIVISION
RIGHT OF WAY PLANS SERVICES

HIGHWAY: APACHE JUNCTION - CLAYPOOL

PROJECT NO. S-214-711

SHEET 42 OF 43

88 MA 201 H2849 06R

___ OF ___




FLIGHT 2 EXP. 9 DATE 1-11-88

JOB NO. 2548

| REVISIONS | | | |
|---|---|---|---|
| C.O. NO. | DATE | BY | DESCRIPTION |

| | | |
|---|---|---|
| DRAWING NO. | D-7-T-867 | |
| HARD COPY | | |
| DRAWN/DATE | D.T. | 1-92 |
| CHECKED/DATE | M.A. | 1-92 |
| RITOCH — POWELL | | |
| ROUTE SR 88 | LOCATION MARICOPA COUNTY LINE- GLOBE | |

ARIZONA DEPARTMENT OF TRANSPORTATION
HIGHWAYS DIVISION
RIGHT OF WAY PLANS SERVICES

HIGHWAY: APACHE JUNCTION-CLAYPOOL

PROJECT NO. S-214-711

SHEET 43 OF 43

88 MA 201 H 2849 06R

OF

Click here for SR 88 Index