# PHOENIX - GLOBE HWY.
U.S. 60 at Idaho Rd.
Pinal County

Click here for SR 88 Index

| REVISIONS | | | | |
|---|---|---|---|---|
| C.O. No. | DATE | BY | DESCRIPTION | |
| 7356 | 8-12-86 | A.F.A. | Added Note & Zip for Abandoned Area. | PROJECT NO. F-022-5-929 |
| 7519 | 6-16-87 | M.J.B. | Revised Area of Abandonment | DRAWING NO. D-11-T-446 |
| 8791 | 12-27-93 | R.C.O. | ADDED ABANDONMENT NOTE & ZIPPED AREA | SHEET NO. 1 of 1 |
| " | " | " | PERFORMED BY DMJM ARIZONA, INC. | DRAWN BY PROJECT ENGINEERING |
| | | | | DATE COMP. JUNE 20, 1985 |
| | | | | SCALE 1" = 50' |

| OWNERSHIP RECORD | | | | | | | | ACQUISITION RECORD | | | | |
|---|---|---|---|---|---|---|---|---|---|---|---|---|
| PARCEL NUMBER | OWNER | DESCRIPTION | TOTAL AREA | AREA REQUIRED GROSS INCLUDING EXISTING R/W | AREA REQUIRED NET EXCLUDING EXISTING R/W | EASEMENT AREA | REMAINDER LEFT | REMAINDER RIGHT | BOARD APPROVAL | TYPE & DATE OF INSTRUMENT | RECORDED DATE | RECORDED BOOK | RECORDED PAGE |
| 11-285 | ROBERT F. ANDERSON et. ux. | PT. S.E.1/4, SEC.20, T·1·N, R·8·E | 152,305 ☐' | | 221 ☐' | | | 152,084 ☐' | | | | | |

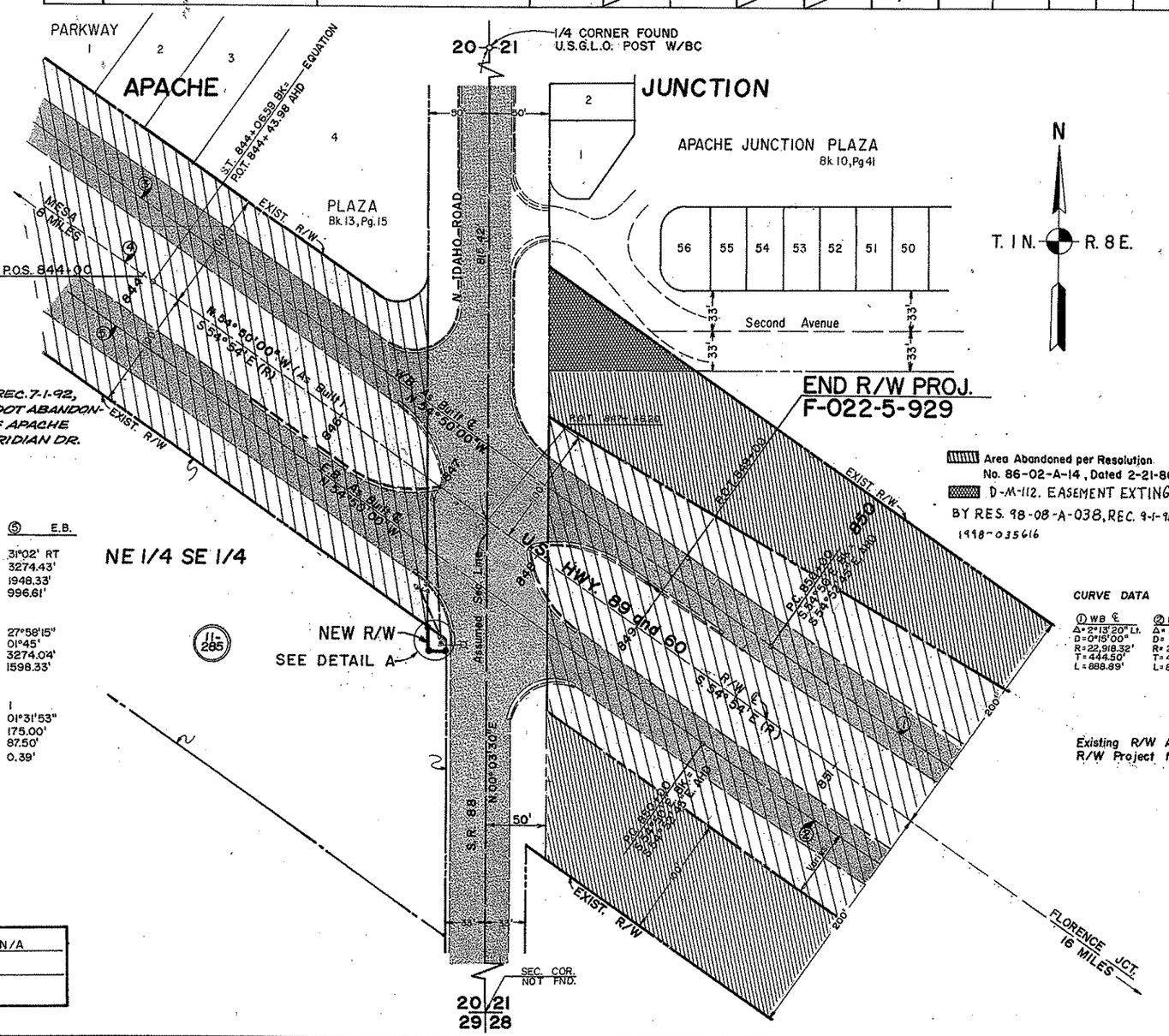


CURVE DATA

| | | ③ W.B. | ④ R/W ℄ | ⑤ E.B. |
|---|---|---|---|---|
| TOTAL CURVE | I | 31°02' RT. | 35°02' RT | 31°02' RT |
| | R'0" | 2292.97' | 2867.12' | 3274.43' |
| | L | 1491.33' | 2151.67' | 1948.33' |
| | Ts | 761.61' | 1104.89' | 996.61' |
| MAIN CURVE | Δ | 24°47' | 27°02' | 27°58'15" |
| | D | 02°30' | 02° | 01°45' |
| | R | 2291.83' | 2864.79' | 3274.04' |
| | L | 991.33' | 1351.67' | 1598.33' |
| SPIRAL CURVE | a | 1 | 1/2 | 1 |
| | Δ | 03°07'30" | 04° | 01°31'53" |
| | L | 250.00' | 400.00' | 175.00' |
| | t | 124.99' | 199.97' | 87.50' |
| | "0" | 1.14' | 2.33' | 0.39' |

CURVE DATA

| ① WB ℄ | ② EB ℄ |
|---|---|
| Δ = 2°13'20" Lt. | Δ = 2°13'20" Lt. |
| D = 0°15'00" | D = 0°14'56" |
| R = 22,918.32' | R = 23,018.32' |
| T = 444.50' | T = 446.44' |
| L = 888.89' | L = 892.77' |

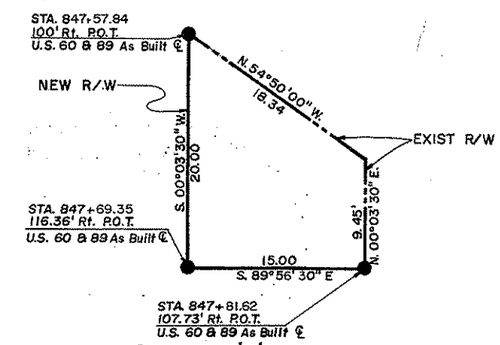


DETAIL 'A'

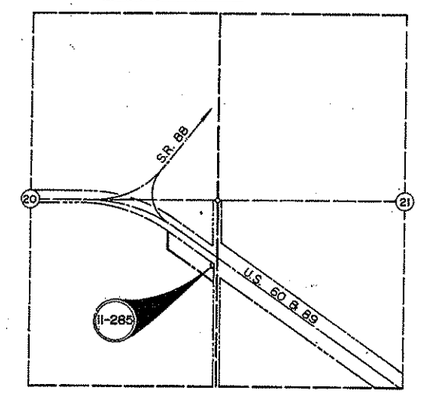


PARCEL INSERT

Scale 1" = 1000'

PUBLIC HEARING REQUIREMENTS CERTIFIED N/A

ENVIRONMENTAL CLEARANCE N/A

APPROVED IN ACCORDANCE WITH ROADWAY PLANS

Robert P. Mukelson 8/5/85
DEPUTY STATE ENGINEER DATE

ARIZONA DEPARTMENT OF TRANSPORTATION BOARD
APPROVED FOR RIGHT OF WAY ACQUISITION IN ACCORDANCE WITH RESOLUTION NUMBER 85-07-A-51
DATED 7-19-85

W.O. FORD STATE ENGINEER

CHIEF DEPUTY STATE ENGINEER 8/8/85 DATE

U.S. DEPARTMENT OF TRANSPORTATION
FEDERAL HIGHWAY ADMINISTRATION

DIVISION ENGINEER DATE

CHECKED BY. Michael J. Bruno

HARD COPY. As Built F-022-3(18) F-022-3(13)