F.H.W.A. REGION	STATE	FEDERAL REFERENCE NO.	SHEET NO.	TOTAL SHEETS	FINALIZED PLANS
9	ARIZ.	VLT-900-959	1	4	

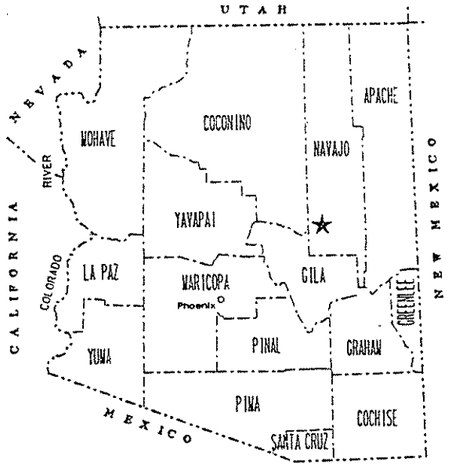

STATE OF ARIZONA
DEPARTMENT OF TRANSPORTATION
HIGHWAYS DIVISION

RIGHT OF WAY PLAN OF THE
STATE PARKS ROADWAY
HOMOLOVI RUINS STATE PARK
87 NA 347 H0975 OIR
VLT-900-959

LENGTH OF PROJECT 10.73 MILES DISTRICT 4

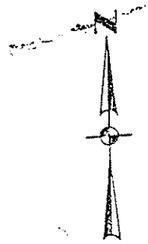

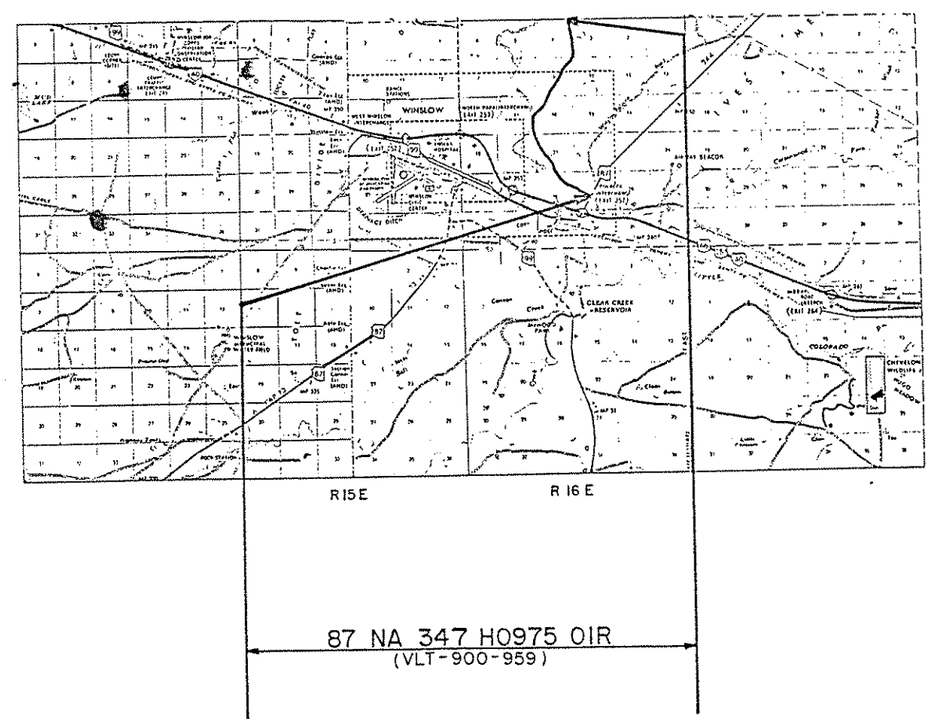

PRELIMINARY PRINT
FOR ENGINEERING USE ONLY
SUBJECT TO DESIGN CHANGES, ADDITIONS, ALTERATIONS & CORRECTIONS
DATE 7/30/91 BY Hadley

ARIZONA DEPARTMENT OF TRANSPORTATION BOARD
APPROVED FOR RIGHT OF WAY ACQUISITION IN ACCORDANCE WITH RESOLUTION N/A DATED
THOMAS A. BRYANT, II STATE ENGINEER

APPROVED IN ACCORDANCE WITH ROADWAY PLANS
DATE 3/17/89

DEPUTY STATE ENGINEER
Robert P. Bickelhaupt

U. S. DEPARTMENT OF TRANSPORTATION
FEDERAL HIGHWAY ADMINISTRATION

APPROVED DATE

DIVISION ADMINISTRATOR

DRAWING NO. D-9-T-303
SHEET NO. 1 OF 4

PUBLIC HEARING REQUIREMENTS CERTIFIED
ENVIRONMENTAL CLEARANCE

Click here for SR 87 Index

① TO BE AQUIRED IN THE NAME OF STATE PARK SERVICE

OWNERSHIP RECORD										ACQUISITION RECORD				
PARCEL NUMBER	OWNER	DESCRIPTION	TOTAL AREA	AREA REQUIRED		EASEMENT AREA	REMAINDER		SHEET NO.	CHIEF R/W AGENT APPROVAL	INSTRUMENT		RECORDED	
				GROSS INCLUDING EXISTING R/W	NET EXCLUDING EXISTING R/W		LEFT	RIGHT			TYPE	DATE	DATE	DOCUMENT
9-838	HOWARD K. CRESWELL,JR.,et al	Pt. S.E.1/4 SEC.4, T.19 N. R.16 E.	161.91 Ac.		1.03 Ac.①		160.88 Ac.		4					

Click here for SR 87 Index

REVISIONS			
C.O. NO.	DATE	BY	DESCRIPTION

DRAWING NO.	D-9-T-303
HARD COPY	
COUNTY	MARICOPA
DRAWN	GSR
CHECKED	JCH
SCALE	1"=100'
ROUTE	
LOCATION	HOMOLOVI RUINS STATE PARK

ARIZONA DEPARTMENT OF TRANSPORTATION
HIGHWAYS DIVISION
RIGHT OF WAY PLANS SERVICES

HIGHWAY

PROJECT NO. VLT-900-959

SHEET 2 OF 4

TRACS NO. H0975 01R

OF

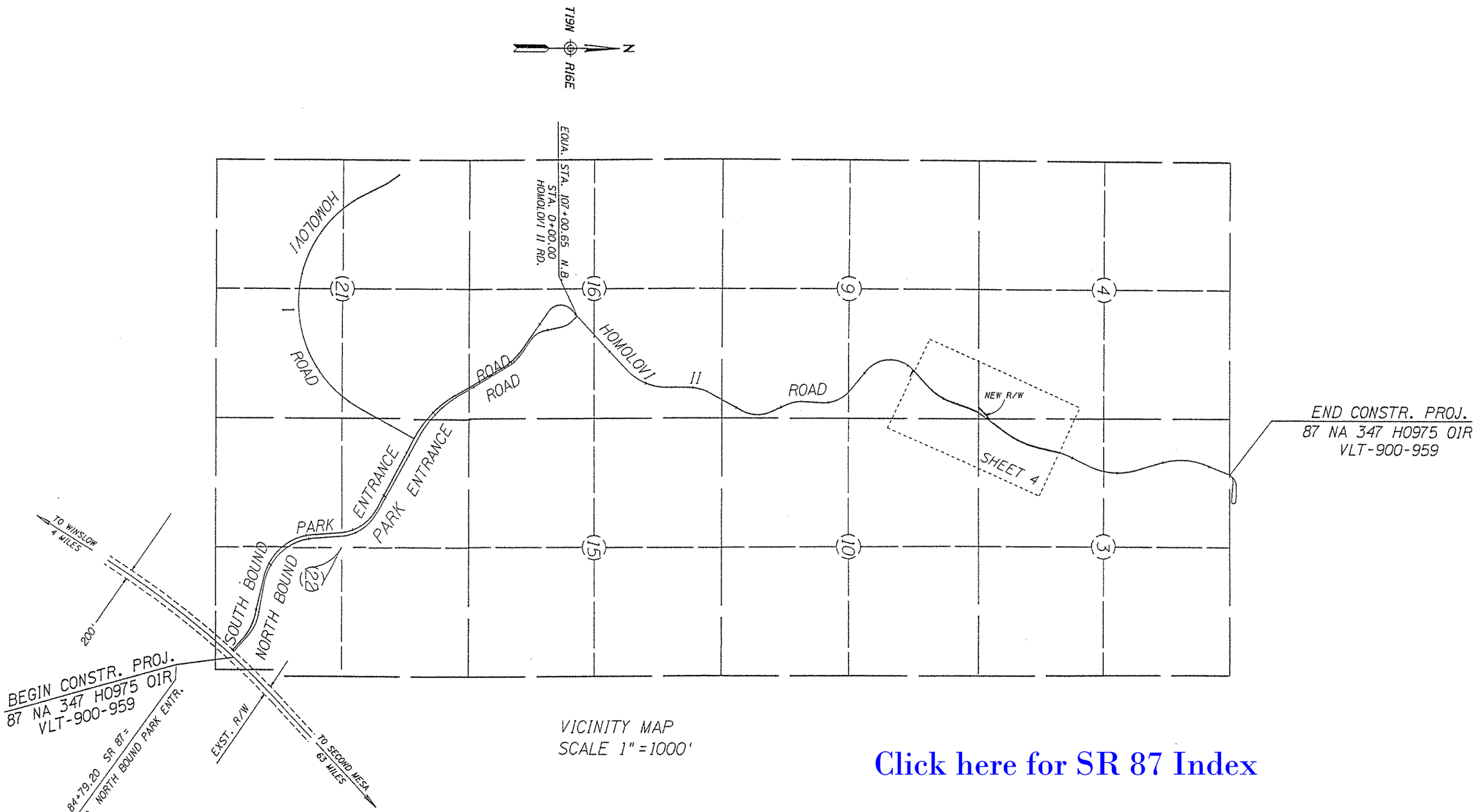

VICINITY MAP
SCALE 1" = 1000'

Click here for SR 87 Index

REVISIONS			
C.O. NO.	DATE	BY	DESCRIPTION

DRAWING NO.	D-9-T-303
HARD COPY	
COUNTY	NAVAJO
DRAWN	GSR
CHECKED	JCH
SCALE	1"=1000'
ROUTE	LOCATION

ARIZONA DEPARTMENT OF TRANSPORTATION
HIGHWAYS DIVISION
RIGHT OF WAY PLANS SERVICES

HIGHWAY

PROJECT NO. VLT-900-959

HOMOLOVI RUINS STATE PARK

SHEET 3 OF 4

2F1(45.12)RHOMO.DGN(1) VIEW NAME:
22-MAR-1989 20:56

TRACS NO. NA H0975 01R

___ OF ___

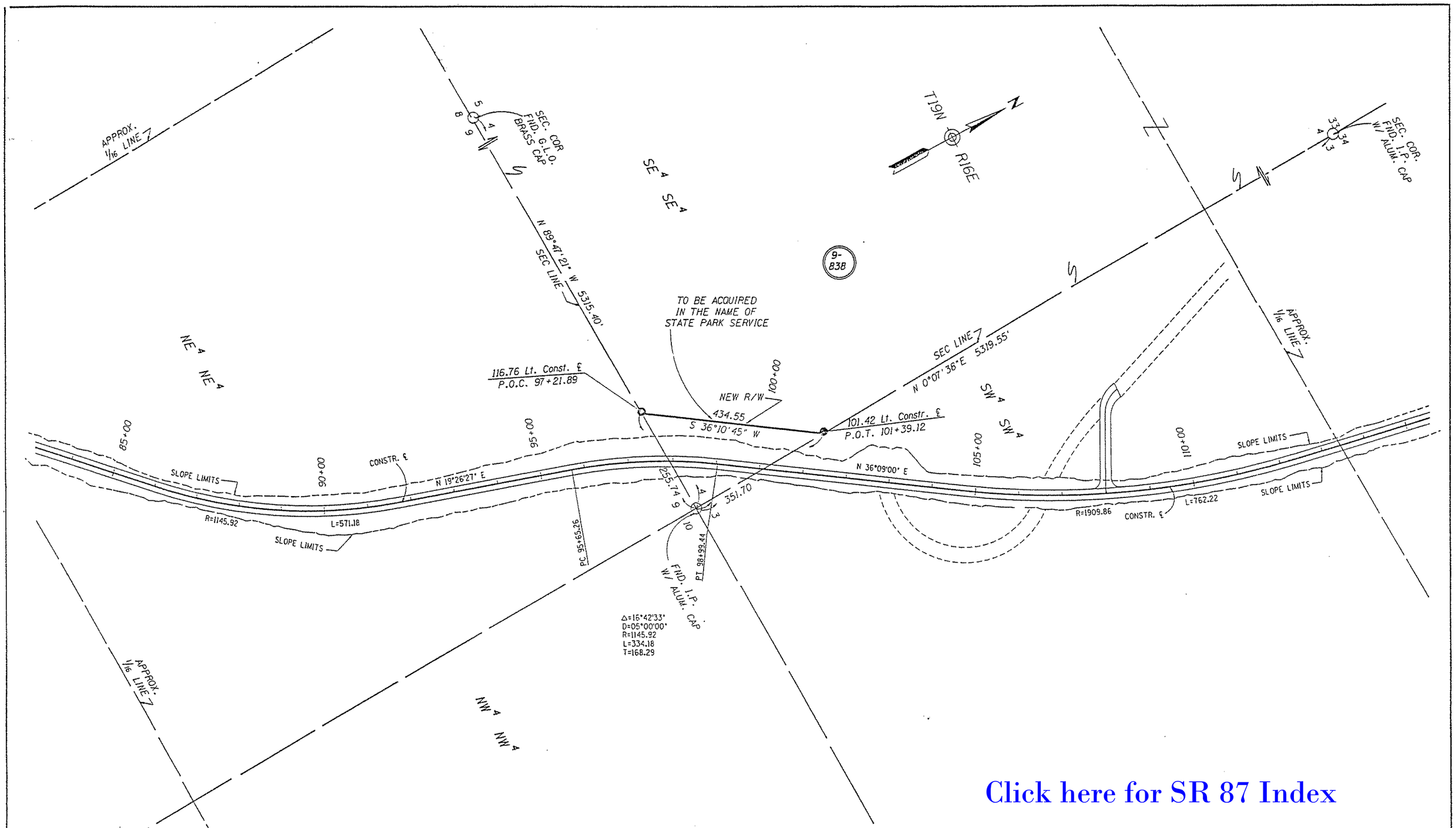

Click here for SR 87 Index

REVISIONS			
C.O. NO.	DATE	BY	DESCRIPTION

DRAWING NO.	D-9-T-303
HARD COPY	
COUNTY	NAVAJO
DRAWN	GSR
CHECKED	JCH
SCALE	1"=100
ROUTE	LOCATION

ARIZONA DEPARTMENT OF TRANSPORTATION
HIGHWAYS DIVISION
RIGHT OF WAY PLANS SERVICES

HIGHWAY

PROJECT NO. VLT-900-959

HOMOLOVI RUINS STATE PARK

SHEET 4 OF 4

ZF1(45,12)RHOMO.DGN;1
22-MAR-1989 20:55

VIEW NAME:

TRACS NO. H0975 01R

___ OF ___