

STATE OF ARIZONA
STATE HIGHWAY DEPARTMENT

RIGHT OF WAY PLAN OF THE
CLINTS WELL - WINSLOW
STATE HIGHWAY

PROJECT NO. S-282-702

COCONINO

COUNTY

FED. ROAD DIV. NO.	STATE	PROJECT NO.	SHEET NO.	TOTAL SHEETS
7	ARIZ.	S-282-702	1	13

RIGHT OF WAY MAP NO. D-3-T-570

ALIGNMENT, RIGHT OF WAY, APPROVED IN ACCORDANCE WITH HIGHWAY PLANS.
SHEET 4 THRU 10
DATE 6-21-67 W. A. Thomson
ASSISTANT STATE ENGINEER

APPROVED IN ACCORDANCE WITH RESOLUTION DATED: JUNE 30, 1967, MINUTES OF THE ARIZONA HIGHWAY COMMISSION RES. NO.: 67-48

A.F.E. NO. 65005

5266 | 11-30-78 | R.M.M. | Finalized

FINALIZED

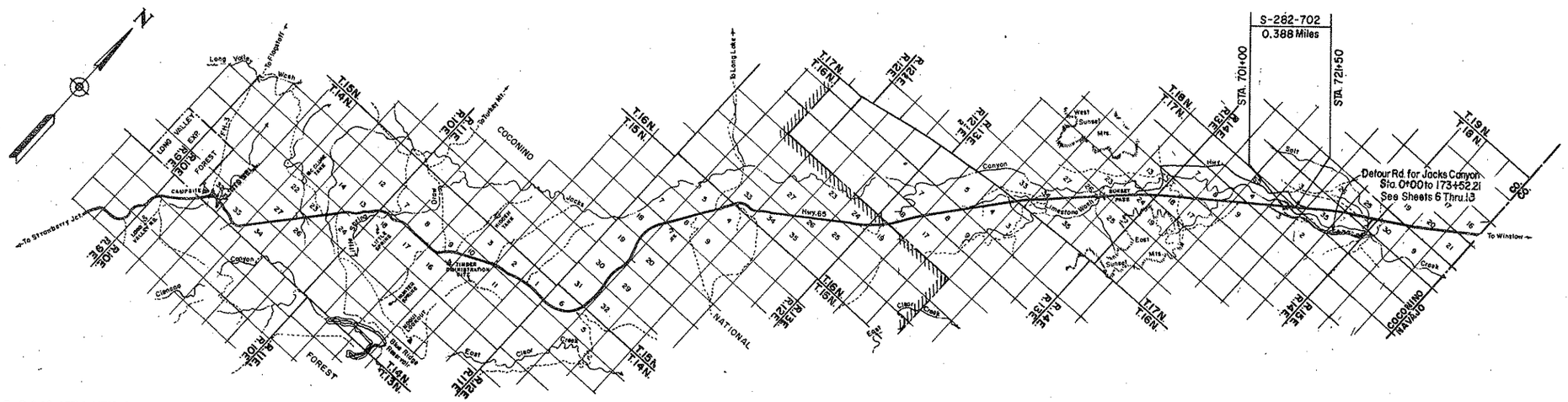

CONVENTIONAL SIGNS

HIGHWAY CENTER LINE (New) (Existing)
HIGHWAY R/W LINE (New) (Existing)
CONTROLLED ACCESS (Denied) (open) (Existing)
R.R. R/W COMMON to HIGHWAY R/W (Existing)
R.R. R/W LINE
TOWNSHIP and RANGE LINE
SECTION LINE
1/4 LINE or MID. SEC. LINE
1/16 LINE
PROPERTY LINE (not part of a Subdivision)
SUBDIVISION or LOT LINE
ORIGINAL LOT LINE
STATE and NATIONAL BOUNDARIES
COUNTY LINE
CITY LIMITS
LAND GRANTS BOUNDARIES
FOREST, NATIONAL MONUMENTS, MILITARY BASES and INDIAN RESERVATION
SURVEY MEANDER LINE
NEW R/W CONTROL POINT
EXISTING R/W CONTROL POINTS
EXISTING R/W MARKER
PARCEL NUMBER 7-001

RAILROAD TRACK
POWER LINE
POWER TRANSMISSION LINE
TELEPHONE LINE
COMBINATION TELEPHONE & POWER LINE
UNDERGROUND TELEPHONE CABLE
WATER LINE
GAS LINE
SEWER LINE
STORM DRAIN
(Show size of line in alternate spaces)
CHAIN LINK FENCE
BARBED WIRE FENCE (coil out type)
STREET LIGHT on ext. arm
WATER METER
WATER VALVE
FIRE HYDRANT
GAS METER
GAS VALVE
DOWN GUY
MANHOLE (existing)
ROAD (existing)
PROPERTY ANCHOR BARS
PROPERTY LIMITS ARROWS
TRAFFIC FLOW ARROWS
CANAL, CHANNEL or DITCH
BRIDGE
BOX CULVERTS
CATTLE GUARD
RIVER

Click here for SR 87 Index

REDUCED SIZE DO NOT SCALE

ARIZONA HIGHWAY COMMISSION
APPROVED FOR RIGHT-OF-WAY ACQUISITION
STATE HIGHWAY ENGINEER
H. H. Hadwick 6-21-67
DEPUTY STATE ENGINEER DATE

DEPARTMENT OF COMMERCE
BUREAU OF PUBLIC ROADS
APPROVED:
DIVISION ENGINEER DATE

CLINTS WELL—WINSLOW HWY.
JACKS CANYON BRIDGE SEC.
COCONINO COUNTY

Click here for SR 87 Index

REVISIONS					
C.O. No.	DATE	BY	DESCRIPTION	PROJECT NO.	S-282-702
1747	11-8-67	R.P.W.	Added Par. 3-047-A, 3-048-A, 3-047 L1-A, 3-047 L2.	DRAWING NO.	D-3-T-570
5266	11-30-78	R.M.M.	Finalized	SHEET NO.	2 of 13
				DRAWN BY	R. Walley
				DATE COMP.	6-19-67
				SCALE	

OWNERSHIP RECORD										ACQUISITION RECORD				
PARCEL NUMBER	OWNER	DESCRIPTION	TOTAL AREA	AREA REQUIRED GROSS INCLUDING EXISTING R/W	AREA REQUIRED NET EXCLUDING EXISTING R/W	EASEMENT AREA	REMAINDER LEFT	REMAINDER RIGHT	SHEET NUMBER	COMMISSION APPROVAL	TYPE & DATE OF INSTRUMENT	RECORDED DATE	RECORDED BOOK	RECORDED PAGE
3-047	State of Arizona	Sec. 12 & 24 T17N R13E Sec. 4 & 6 T17N R14E Sec. 34 T18N R14E	Unknown	TEMPORARY		CONSTRUCTION		EASE.	7-8 8-9-10 11	8-15-67	Letter of Authority 7-7-67	Not	Recorded	
3-047 L-1	Clemans Bros. Cattle Co. (Grazing Lease. G-1600-N)	Sec. 12 & 24 T17N R13E Sec. 4 & 6 T17N R14E Sec. 34 T18N R14E	Unknown	TEMPORARY		CONSTRUCTION		EASE.	7-8 8-9-10 11					
3-048	Clemans Cattle Co.	Sec. 13 T17N R13E Sec. 5 & 7 T17N R14E Sec. 33 & 35 T18N R14E	Unknown	TEMPORARY		CONSTRUCTION		EASE.	7-8 7-8-9 10-11	7-25-67	Tempoary Easement 6-29-67	Not	Recorded	
3-047 -A	State of Arizona	Sec. 2 T17N R14E Sec. 36 T18N R14E	Unknown	TEMPORARY		CONSTRUCTION		EASE.	12-13	12-5-67	Letter of Authority 11-22-67	Not	Recorded	
3-048 -A	Clemans Bros. Cattle Co.	Pt. of Sec. 3 T17N R14E Pt. of Sec. 25 T18N R14E Pt. of Sec. 35 T18N R14E	Unknown	TEMPORARY		CONSTRUCTION		EASE.	12-13	12-5-67	Temporary Easement 11-17-67	Not	Recorded	
3-047 L1-A	Clemans Bros. Cattle Co. Lease 45-S	Sec. 2 T17N R14E Sec. 36 T18N R14E	Unknown	TEMPORARY		CONSTRUCTION		EASE.	12-13					
3-047 L-2-A	Albert Azarian M.D. Lease 45-S	Lots 3,4, SW1/4, W1/2SE1/4, Sec. 36 T18N R14E	Unknown	TEMPORARY		CONSTRUCTION		EASE.	13					

FINALIZED

CHECKED BY. Fred Moon

HARD COPY

CLINTS WELL – WINSLOW HWY.
JACKS CANYON BRIDGE SEC.
COCONINO COUNTY

Click here for SR 87 Index

REVISIONS				PROJECT NO.	S-282-702
C.O. No	DATE	BY	DESCRIPTION	DRAWING NO.	D-3-T-570
1747	11-8-67	W.P.W.	Added Note Concerning New Detour.	SHEET NO.	3 of 13
1809	11-24-67	W.P.W.	Removed Note Concerning New Detour, And Revised New Note &	DRAWN BY	D.G. Matchette
"	"	"		DATE COMP.	6-15-67
5266	11-30-70	R.M.M.	Revised Temp. Const. Easement. Finalized	SCALE	1" = 1000'

FINALIZED

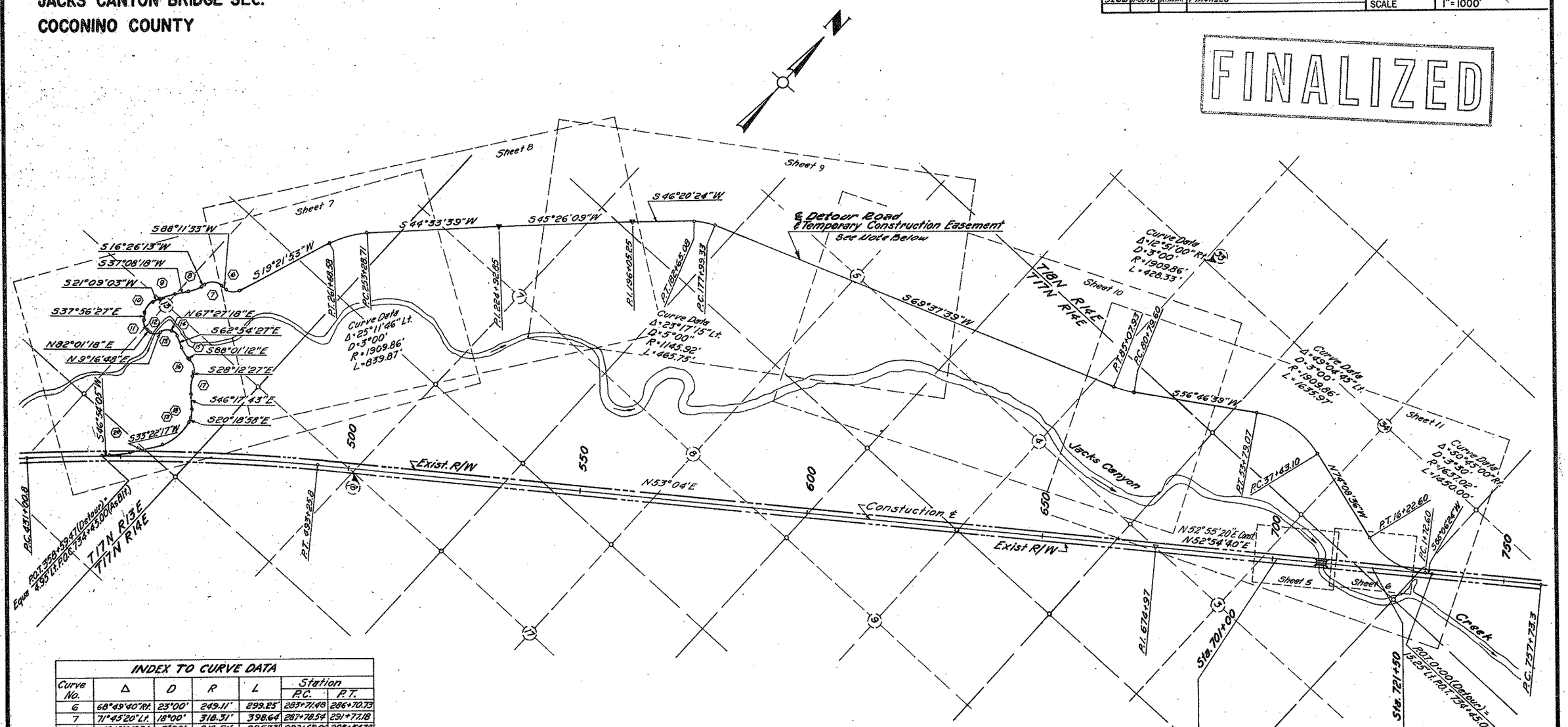

VICINITY MAP
Scale 1" = 1000'
REDUCED SIZE DO NOT SCALE

NOTE: The Detour Rd. shown on Sheets 3, & 7 thru 11 has been deleted. See Sheets 4, 12 & 13 for New Detour Rd.

INDEX TO CURVE DATA

Curve No.	Δ	D	R	L	Station P.C.	Station P.T.
6	68°49'40" Rt.	23°00'	249.11'	299.25'	283+71.48	286+70.73
7	71°45'20" Lt.	18°00'	318.31'	398.64'	287+78.54	291+77.18
8	20°42'05" Rt.	7°00'	818.31'	295.73'	292+59.06	295+54.78
9	15°59'15" Lt.	4°30'	1273.24'	355.28'	298+54.88	302+10.16
10	59°05'50" Lt.	18°00'	318.31'	328.29'	303+58.53	306+86.82
11	60°02'15" Lt.	24°00'	238.73'	250.16'	308+36.36	310+86.52
12	72°44'30" Lt.	33°00'	173.63'	220.43'	311+52.21	313+72.64
13	58°10'30" Rt.	25°00'	229.18'	232.70'	315+77.87	316+10.57
14	49°38'15" Rt.	27°00'	212.21'	183.84'	316+18.84	318+02.68
15	25°06'45" Lt.	10°30'	545.67'	239.17'	320+78.71	323+17.88
16	59°48'45" Rt.	20°00'	286.48'	299.06'	323+76.17	326+75.23
17	18°05'15" Lt.	4°30'	1273.24'	401.94'	327+65.40	331+67.34
18	25°58'45" Rt.	13°30'	424.41'	192.44'	334+75.58	336+68.02
19	55°41'15" Rt.	7°00'	818.31'	766.96'	337+69.62	345+36.58
20	13°31'47" Rt.	3°00'	1909.86'	450.99'	352+49.28	357+00.27

CHECKED BY: Kurt Mc

HARD COPY

CLINTS WELL–WINSLOW HWY.
JACKS CANYON BRIDGE SEC.
COCONINO COUNTY

REVISIONS				
C.O. No.	DATE	BY	DESCRIPTION	
1707	11-5-62	R.P.W.	This Sht. Added to Show New Temp. Detour	
1909	11-20-62	H.R.W.	Added Note & Revised Temp. Const. Easement	
"	"	"	Extra Curves	
5266	11-30-78	R.M.M.	Finalized	

PROJECT NO.	S-282-702
DRAWING NO.	D-3-T-570
SHEET NO.	4 of 13
DRAWN BY	H. WALASCHEK
DATE COMP.	10-19-67
SCALE	1" = 1000'

FINALIZED

CHECKED BY

HARD COPY

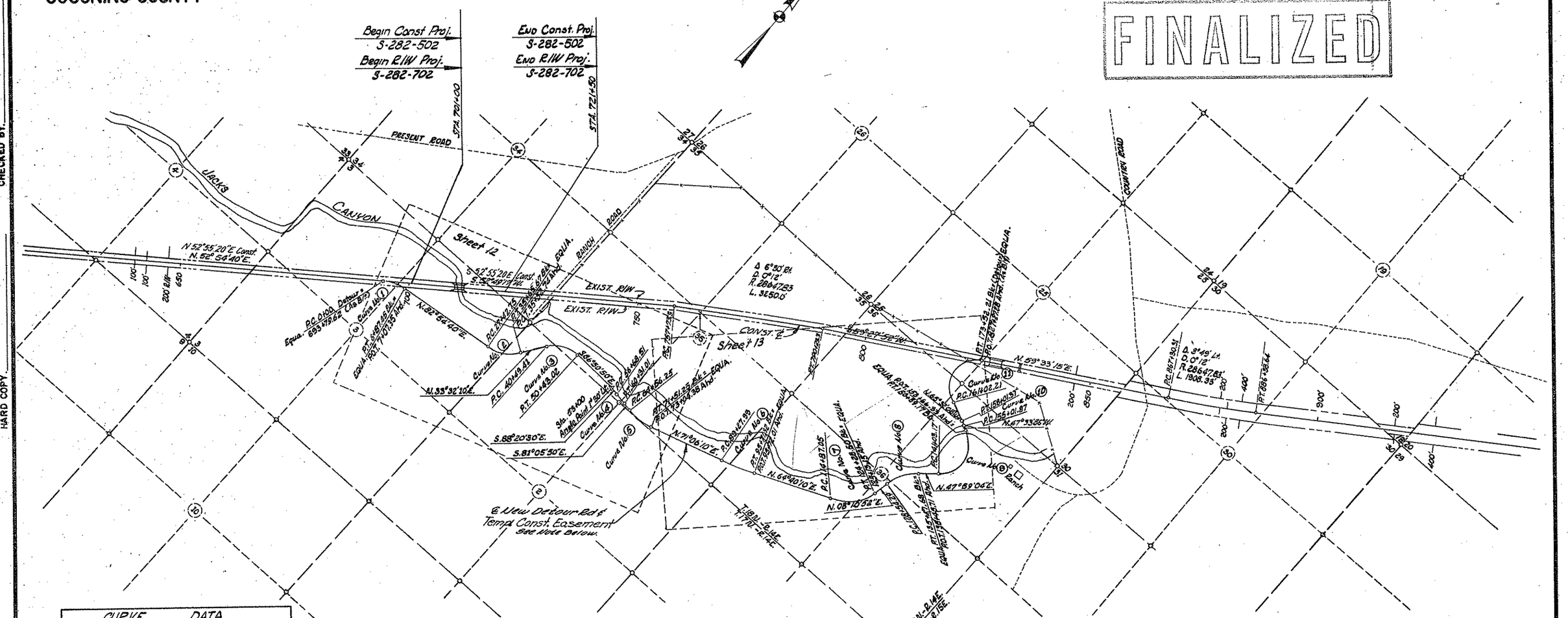

CURVE DATA				
Curve No.	Δ	Degree	Radius	Length
1	30°00'00"	4°30'00"	1273.25'	666.67'
2	49°22'30"	6°00'00"	954.93'	822.92'
3	59°37'00"	6°00'00"	954.93'	993.61'
4	7°15'00"	2°00'00"	2,864.79'	362.50'
5	27°48'00"	4°00'00"	1,432.39'	695.00'
6	6°26'00"	1°00'00"	5,729.58	643.33'
7	56°29'18"	6°00'00"	954.93'	941.47'
8	39°48'12"	6°00'00"	954.93'	663.39'
9	95°33'00"	10°00'00"	572.96	955.50'
10	17°58'12"	6°00'00"	954.93	299.50'
11	125°00'00"	10°00'00"	572.96	1250.00

NOTE: See Aerial Enlargements Sheets 12 & 13 for New Detour Rd. Details.

VICINITY MAP

SCALE – 1" = 1000'

REDUCED SIZE DO NOT SCALE

Click here for SR 87 Index

CLINTS WELL - WINSLOW HWY.
JACKS CANYON BRIDGE SEC.
COCONINO COUNTY

Click here for SR 87 Index

REVISIONS					
C.O. No.	DATE	BY	DESCRIPTION	PROJECT NO.	S-282-702
1787	11-8-67	K.P.W.	Chngd. Sht. Nos.	DRAWING NO.	D-3-T-520
1809	11-27-67	M.Ross	Revised Exist. Fence Callouts. Also	SHEET NO.	5 of 15
"	"	"	Revised Note for Detour Rd.	DRAWN BY	M. Ross
5266	11-30-78	R.M.M.	Finalized	DATE COMP.	6-19-67
				SCALE	1" = 50'

FINALIZED

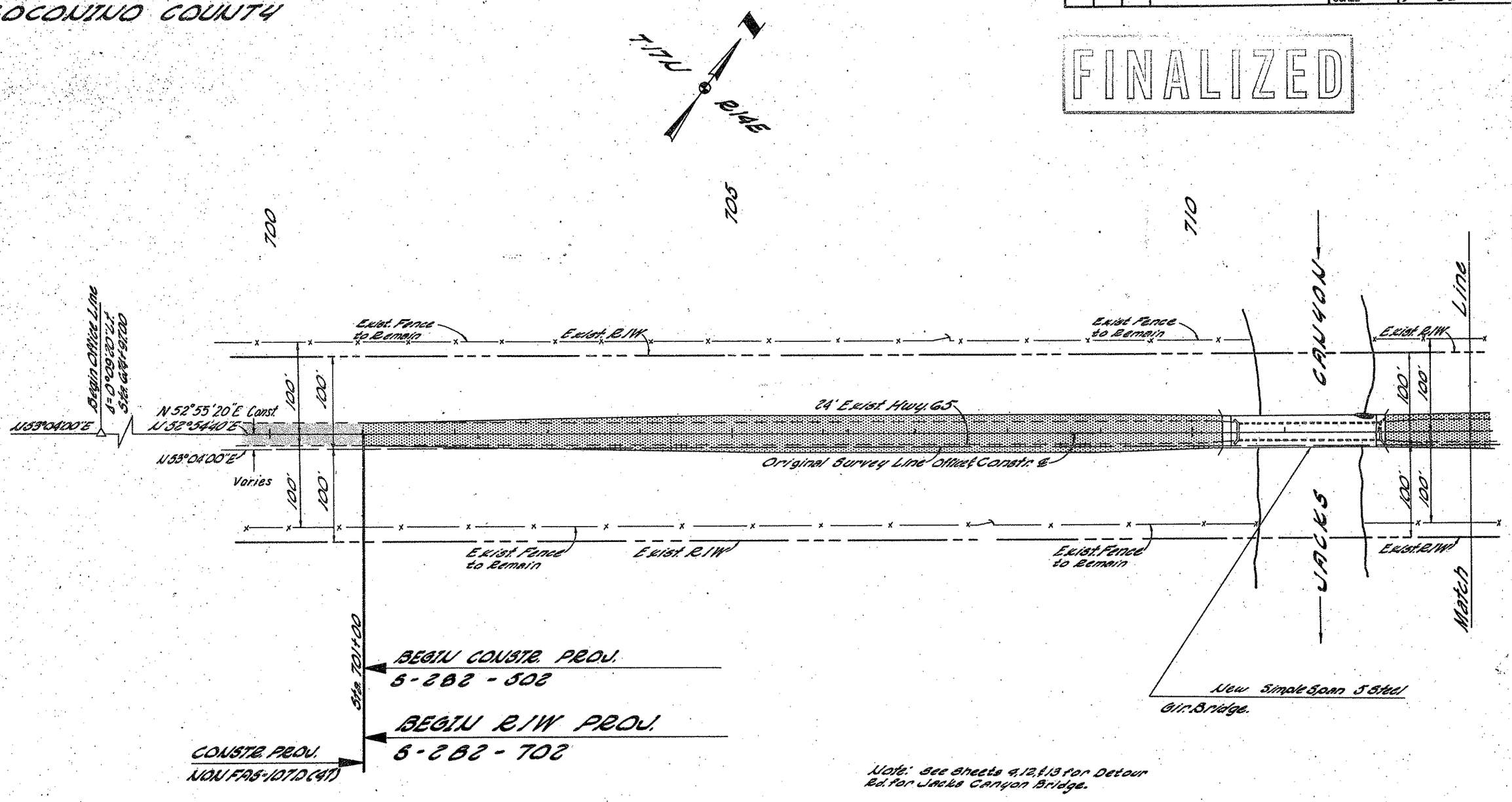

Note: See Sheets 4, 12, & 13 for Detour Rd. for Jacks Canyon Bridge.

REDUCED SIZE DO NOT SCALE

HARD COPY 67M-1

CHECKED BY

CLINTS WELL - WINSLOW HWY.
JACKS CANYON BRIDGE SEC.
COCONINO COUNTY

Click here for SR 87 Index

REVISIONS					
C.O. No.	DATE	BY	DESCRIPTION	PROJECT NO.	S-282-702
1747	11-8-67	K.P.W.	Chgd. Sht. Nos.	DRAWING NO.	D-3-T-570
1809	11-27-67	M.Ross	Revised Exist. Fence Callouts. Also	SHEET NO.	6 of 13
"	"	"	Revised Note for Detour Rd.	DRAWN BY	M. ROSS
5266	11-30-78	R.M.M.	Finalized	DATE COMP.	6-19-67
				SCALE	1"=50'

FINALIZED

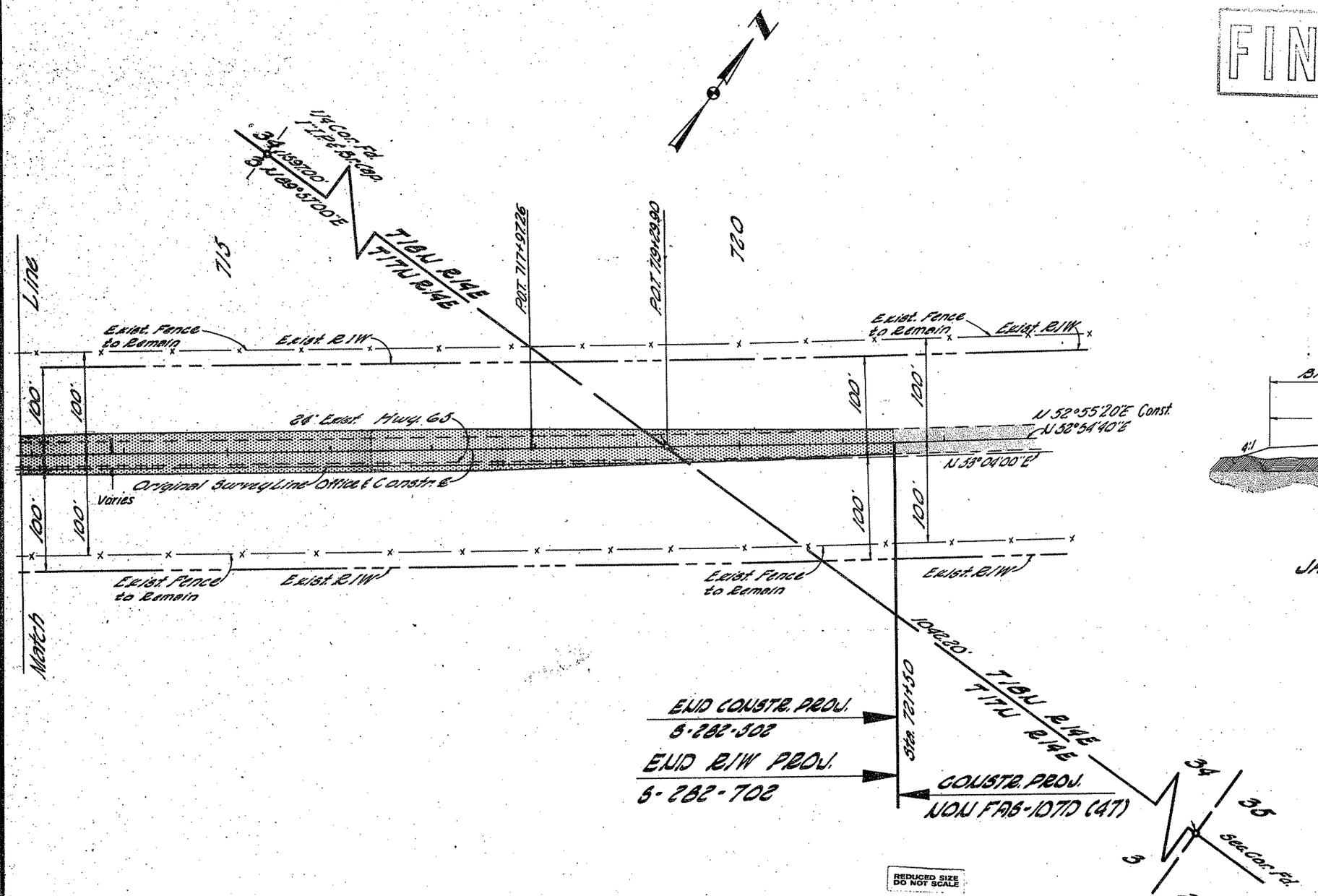

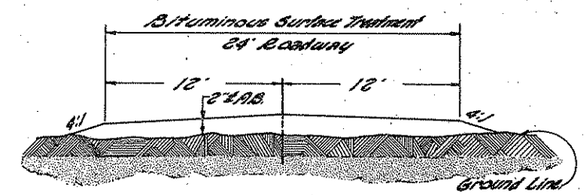

TYPICAL SECTION
of
JACKS CANYON DETOUR

Note: See Sheets 4, 12, & 13 for Detour Rd. for Jacks Canyon Bridge.

REDUCED SIZE DO NOT SCALE

CHECKED BY: [illegible]
HARD COPY: 6/7/M-1