

STATE OF ARIZONA
STATE HIGHWAY DEPARTMENT

RIGHT OF WAY PLAN OF THE
MESA-PAYSON HIGHWAY

STATE HIGHWAY

PROJECT NO. F-053-1-802
MARICOPA
COUNTY

RW/PLANS
FILE SET

FED. ROAD DIV. NO.	STATE	PROJECT NO.	SHEET NO.	TOTAL SHEETS
7	ARIZ.	F-053-1-802	1	15

RIGHT OF WAY MAP NO. D-7-T-691

ALIGNMENT, RIGHT OF WAY, AND CONTROL OF ACCESS APPROVED IN ACCORDANCE WITH HIGHWAY PLANS.
SHEET ____ THRU ____
DATE ____ ASSISTANT STATE ENGINEER

APPROVED IN ACCORDANCE WITH RESOLUTION DATED: 19 Aug 1966, MINUTES OF THE ARIZONA HIGHWAY COMMISSION RES. NO.: 66-63

A.F.E. NO. 87015

RW/PLANS
FILE SET

C.O.# 4773 Dated 2-11-77 in process, File Set updated 4-27-77

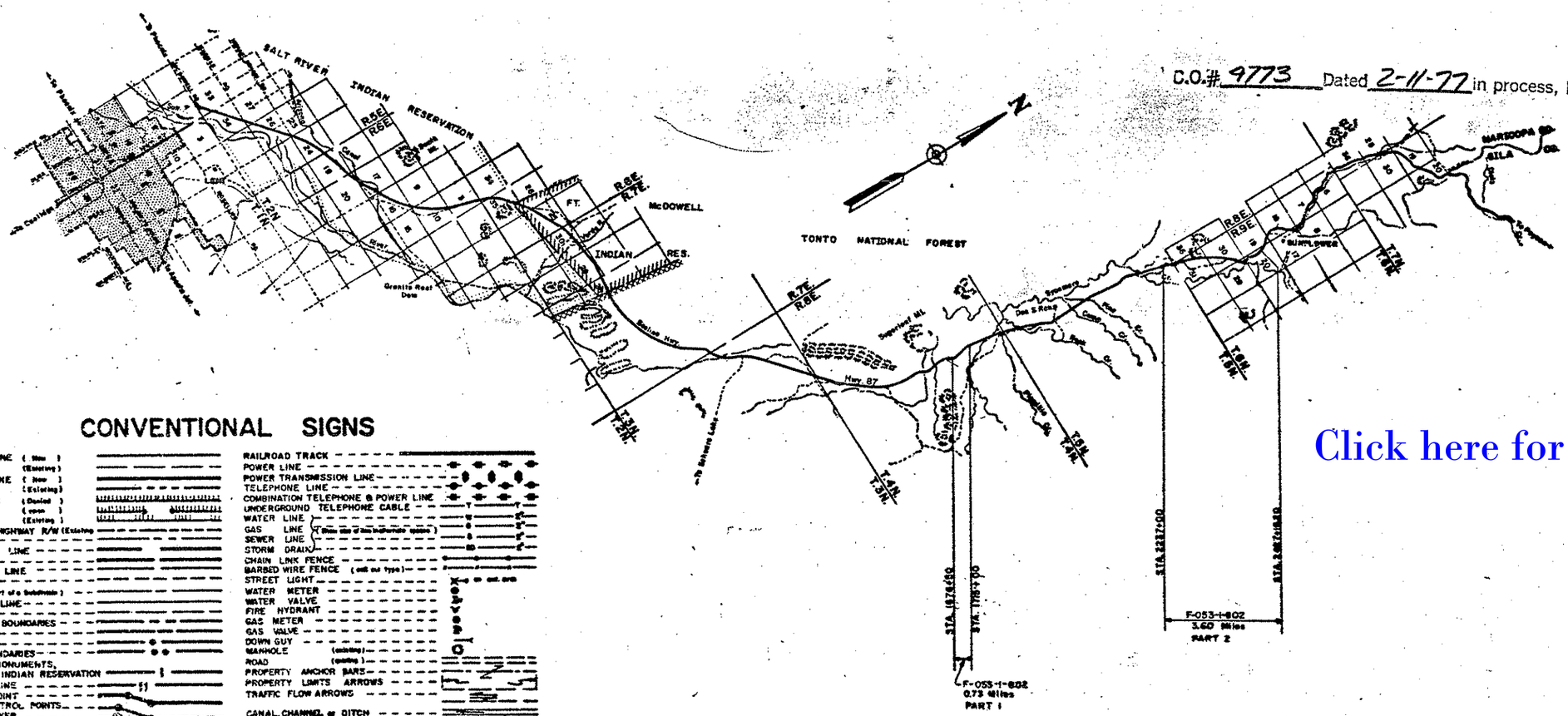

Click here for SR 87 Index

CONVENTIONAL SIGNS

HIGHWAY CENTER LINE (New) (Existing)
HIGHWAY R/W LINE (New) (Existing)
CONTROLLED ACCESS (Denied) (open) (Existing)
R.R. R/W COMMON to HIGHWAY R/W (Existing)
R.R. R/W LINE
TOWNSHIP and RANGE LINE
SECTION LINE
1/4 LINE or MID. SEC. LINE
1/16 LINE
PROPERTY LINE (not part of a Subdivision)
SUBDIVISION or LOT LINE
ORIGINAL LOT LINE
STATE and NATIONAL BOUNDARIES
COUNTY LINE
CITY LIMITS
LAND GRANTS BOUNDARIES
FOREST, NATIONAL MONUMENTS, MILITARY GASES and INDIAN RESERVATION
SURVEY MEANDER LINE
NEW R/W CONTROL POINT
EXISTING R/W CONTROL POINTS
EXISTING R/W MARKER
PARCEL NUMBER 7-001

RAILROAD TRACK
POWER LINE
POWER TRANSMISSION LINE
TELEPHONE LINE
COMBINATION TELEPHONE & POWER LINE
UNDERGROUND TELEPHONE CABLE
WATER LINE
GAS LINE
SEWER LINE
STORM DRAIN
CHAIN LINK FENCE
BARBED WIRE FENCE (call out type)
STREET LIGHT
WATER METER
WATER VALVE
FIRE HYDRANT
GAS METER
GAS VALVE
DOWN GUY
MANHOLE (existing)
ROAD (existing)
PROPERTY ANCHOR BARS
PROPERTY LIMITS ARROWS
TRAFFIC FLOW ARROWS
CANAL, CHANNEL or DITCH
BRIDGE
BOX CULVERTS
CATTLE GUARD
RIVER

ARIZONA HIGHWAY COMMISSION
APPROVED FOR RIGHT-OF-WAY ACQUISITION
STATE HIGHWAY ENGINEER
DEPUTY STATE ENGINEER 8-2-66 DATE

DEPARTMENT OF COMMERCE
BUREAU OF PUBLIC ROADS
APPROVED:
DIVISION ENGINEER DATE

MESA-PAYSON HWY.
TOMBSTONE HILL-SUNFLOWER
MARICOPA COUNTY

Click here for SR 87 Index

REVISIONS					
C.O. No.	DATE	BY	DESCRIPTION	PROJECT NO.	F-053-1-802
1435	1-26-66	D.G.M.	Added Parcel 7-197-A	DRAWING NO.	D-7-T-691
3745	11-14-73	WDS	Removed Sec. 19 from description Par. 7-197	SHEET NO.	2 of 13
3952	6-10-74	P.Todd	Removed Sec. 6 from description, Parcel 7-197	DRAWN BY	K. Moon
4074	10-25-74	D.J.H.	Par. 7-197-A; Chg'd Sec 12 To Sec. 2	DATE COMP.	6-30-66
4773	3-10-77	WDS	Revised Sec. 2 to Sec. 11	SCALE	

NOTE:
Length in miles - Part I ..... .73
Part II 3.60
Total Miles.... 4.33

OWNERSHIP RECORD										ACQUISITION RECORD				
PARCEL NUMBER	OWNER	DESCRIPTION	TOTAL AREA	AREA REQUIRED GROSS INCLUDING EXISTING R/W	AREA REQUIRED NET EXCLUDING EXISTING R/W	EASEMENT AREA	REMAINDER LEFT	REMAINDER RIGHT	SHEET NUMBER	COMMISSION APPROVAL	TYPE & DATE OF INSTRUMENT	RECORDED DATE	RECORDED BOOK	RECORDED PAGE
7-197	U.S.A. (D.O.T., F.H.W.A.)	Parts of Sections 20, 29, 30 & 31 T.6N. R.9E. & Sec. 1, T.5N. R.8E. Sec. 36 T.6N. R.8E. Sec. 11, T.4N. R.8E.	Unknown		119.0 Acs.	0.2 Acs.			5 to 13	3-15-74	Deed 7-16-74	8-14-74	10784	835-42
7-197-A	U.S.A. (D.O.T., F.H.W.A.)	Pt. Sec. 11, T.4N. R.8E.	Unknown		0.7 Acs.				5	3-15-74	Deed 7-16-74	8-14-74	10784	835-42

REDUCED SIZE
DO NOT SCALE

HARD COPY Photogrammetry CHECKED BY R.E.T.

MESA-PAYSON HWY.
TOMBSTONE HILL-SUNFLOWER
MARICOPA COUNTY

Click here for SR 87 Index

1435	12-6-66	D.G.M.	Added New R/W Sta 1686+00 To 1692+00
4074	10-24-74	D.J.H.	Removed Sec. 12 Revised Sections 2 & 11
4773	3-10-77	WDS	Revised Sec. Numbers

F-053-1-802
D-7-T-691
3 of 13
K. Moon
7-16-66
1"=500'

HARD COPY Photogrammetry CHECKED BY

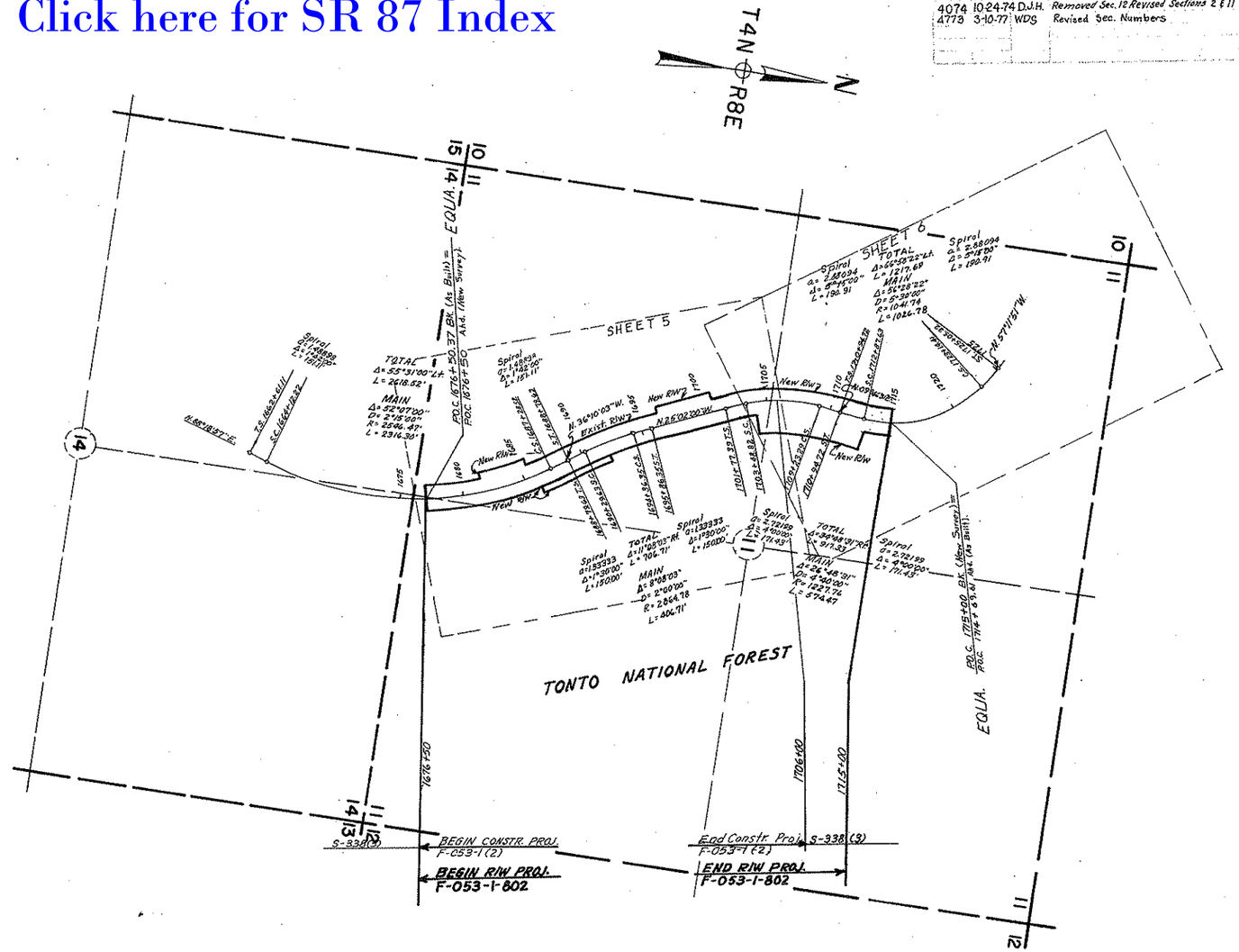

PART #1
VICINITY MAP
Scale 1"=500'

REDUCED SIZE
DO NOT SCALE

MESA-PAYSON HWY.
TOMBSTONE HILL-SUNFLOWER
MARICOPA COUNTY

Click here for SR 87 Index

REVISIONS			
C.O. No.	DATE	BY	DESCRIPTION
3952	6-10-74	P.Todd	Revised location of Range Line between
"	"	"	R.8E. & R.9E.

PROJECT NO.	F-053-1-802
DRAWING NO.	D-7-T-691
SHEET NO.	4 of 13
DRAWN BY	K. Moon
DATE COMP.	6-30-66
SCALE	1"=500'

CHECKED BY: R.E. Fine

HARD COPY Photogrammetry

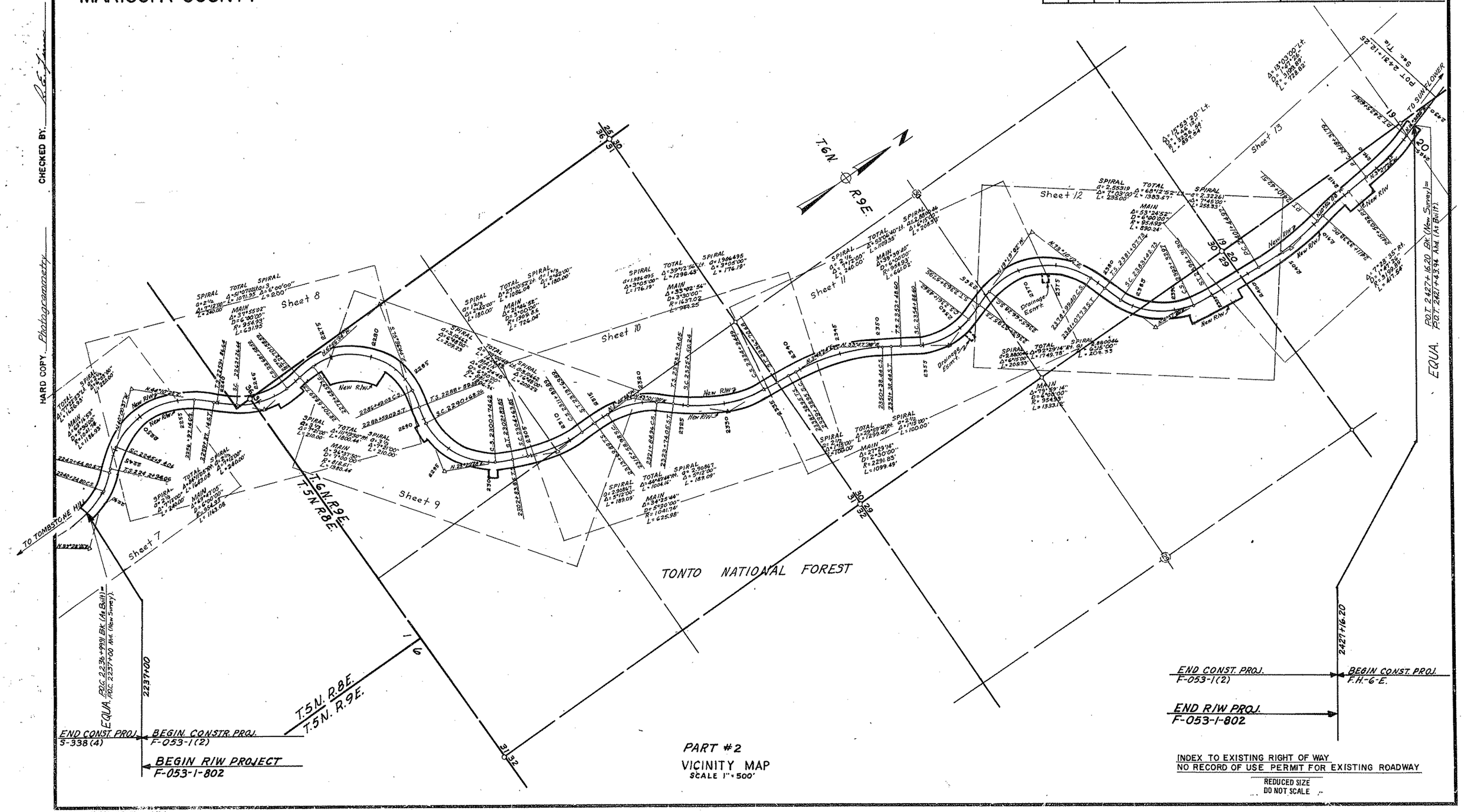

PART #2
VICINITY MAP
SCALE 1"=500'

INDEX TO EXISTING RIGHT OF WAY
NO RECORD OF USE PERMIT FOR EXISTING ROADWAY

REDUCED SIZE
DO NOT SCALE

MESA-PAYSON HWY.
TOMBSTONE HILL-SUNFLOWER
MARICOPA COUNTY

Click here for SR 87 Index

REVISIONS				
C.O. No.	DATE	BY	DESCRIPTION	
1835	1-28-66	D.G.M.	Added New R/W Sta. 16.86+00 To 16.92+00	
4074	10-24-74	D.J.H.	Revised Section Lines	
4773	3-10-77	WDS	Revised Sec. Numbers	

PROJECT NO.	F-053-1-802
DRAWING NO.	D-7-T-691
SHEET NO.	5 of 13
DRAWN BY	K. Moon
DATE COMP.	7-18-66
SCALE	1" = 100'

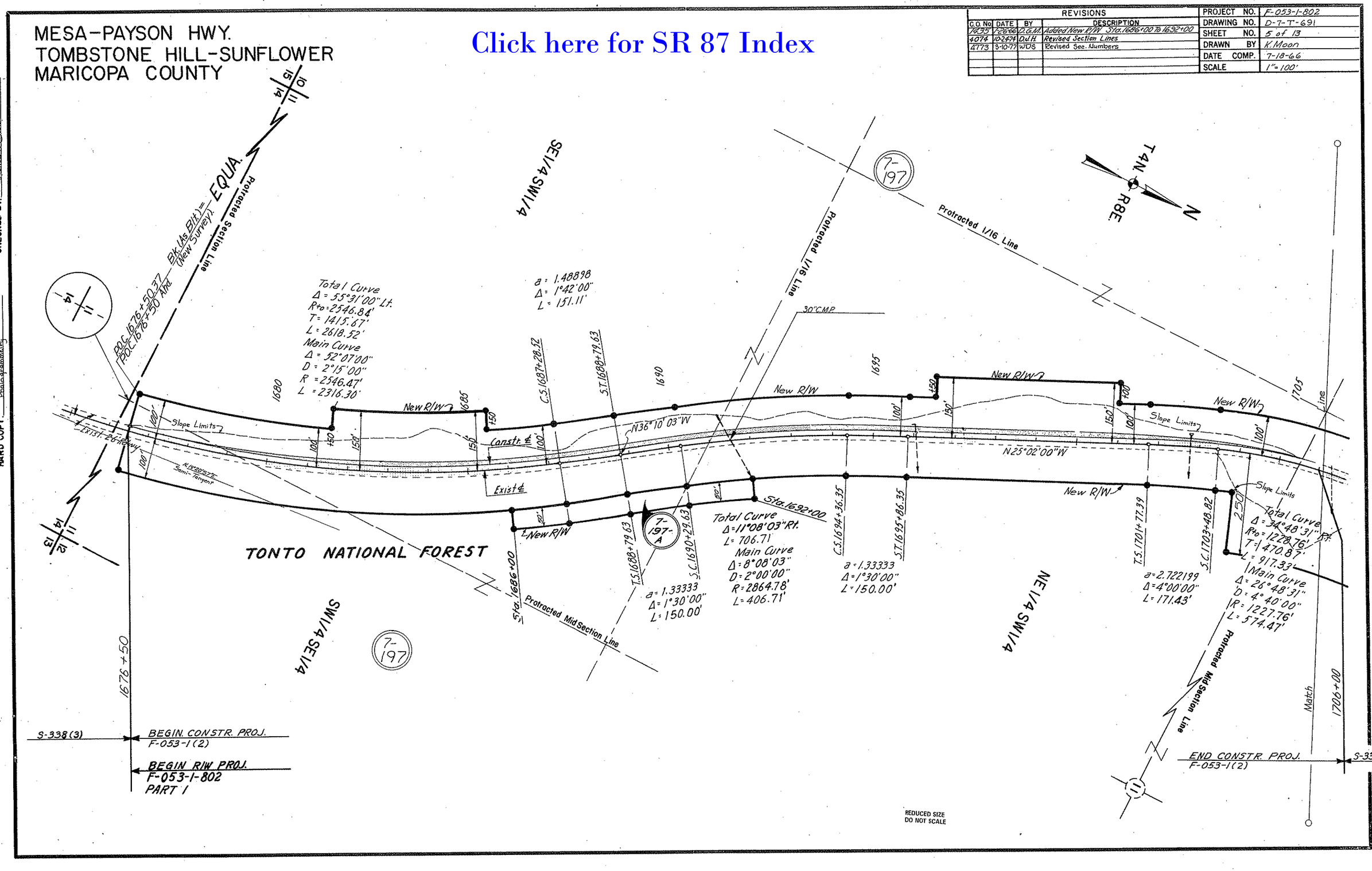

HARD COPY ____ Photogrammetry ____ CHECKED BY ____

MESA-PAYSON HWY.
TOMBSTONE HILL-SUNFLOWER
MARICOPA COUNTY

Click here for SR 87 Index

4074	10-26-74	D.J.H.	Revised Section Lines	
4773	3-10-77	WDB	Revised Sec. Numbers	

PROJECT NO.	F-053-1-802
DRAWING NO.	D-7-T-691
SHEET NO.	6 of 13
DRAWN BY	L.C.Kilbourne
DATE	7-20-66
SCALE	1"=100'

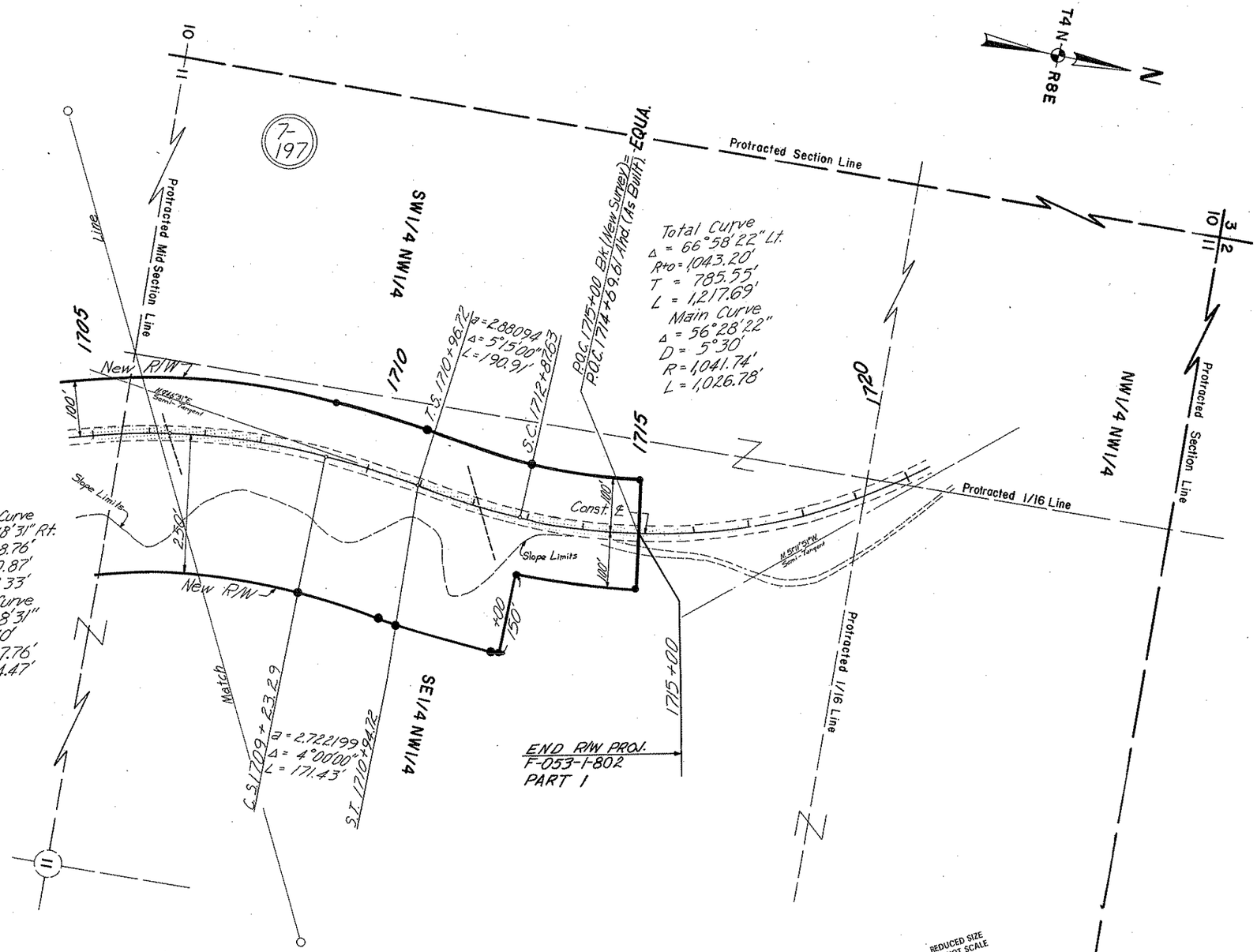

HARD COPY ... PHOTOGRAMMETRY ... CHECKED BY

MESA-PAYSON HWY.
TOMBSTONE HILL-SUNFLOWER
MARICOPA COUNTY

Click here for SR 87 Index

REVISIONS					
C.O. No.	DATE	BY	DESCRIPTION	PROJECT NO.	F-053-1-802
3952	6-10-74	P. Todd	Removed Range Line between R.8E. & R.9E.	DRAWING NO.	D-7-T-691
				SHEET NO.	7 of 13.
				DRAWN BY	K. Moon
				DATE COMP.	6-30-66
				SCALE	1" = 100'

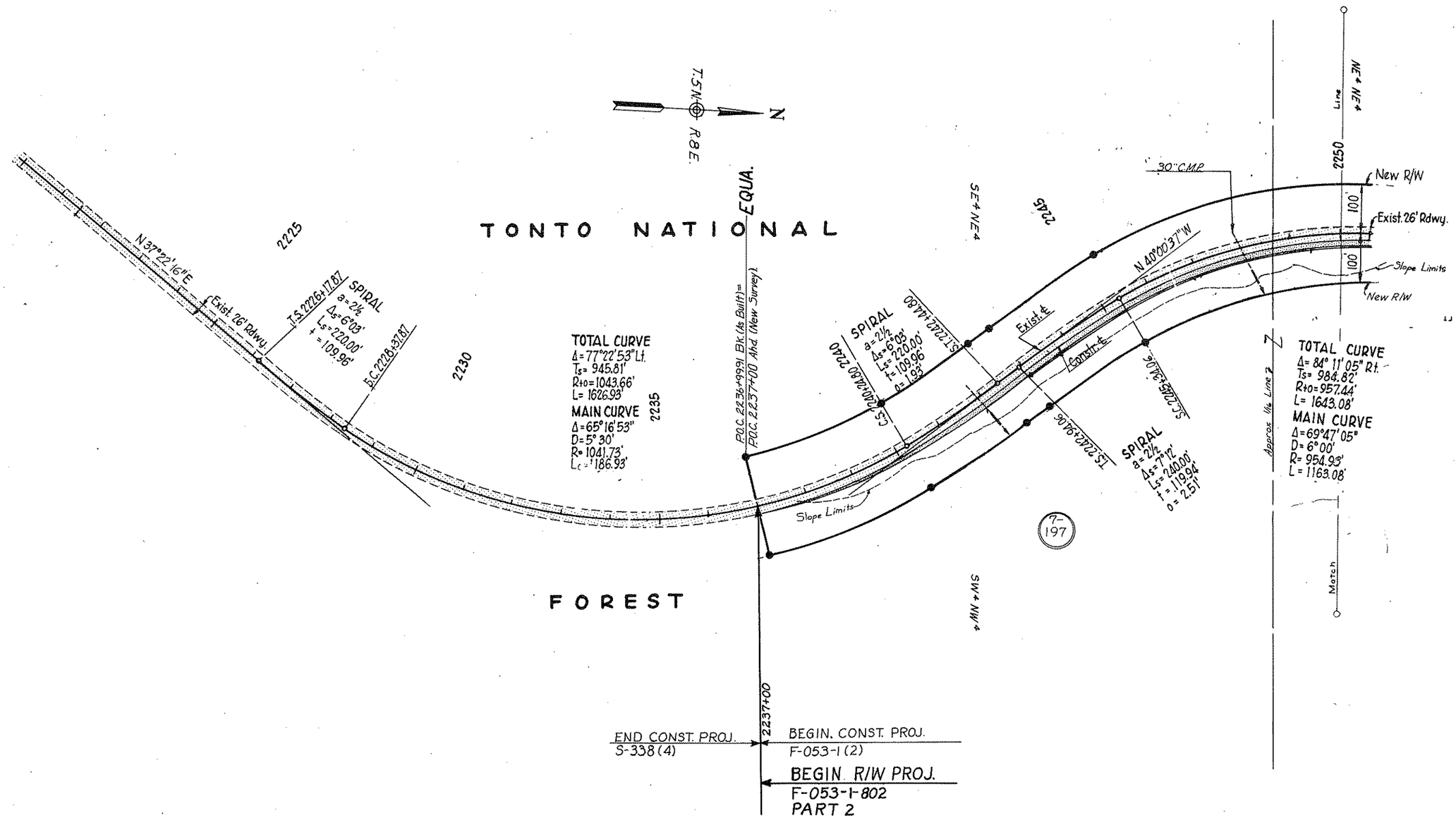

REDUCED SIZE
DO NOT SCALE

CHECKED BY. K. E. Zeiss

HARD COPY. Photogrammetry

MESA-PAYSON HWY.
TOMBSTONE HILL-SUNFLOWER
MARICOPA COUNTY

Click here for SR 87 Index

REVISIONS					
C.O. No.	DATE	BY	DESCRIPTION	PROJECT NO.	F-053-1-802
3952	6-10-74	P. Todd	Revised location of Range Line between R.8E. and R.9E.	DRAWING NO.	D-7-T-691
"	"	"		SHEET NO.	8 of 13
				DRAWN BY	K. Moon
				DATE COMP.	6-30-66
				SCALE	1"=100'

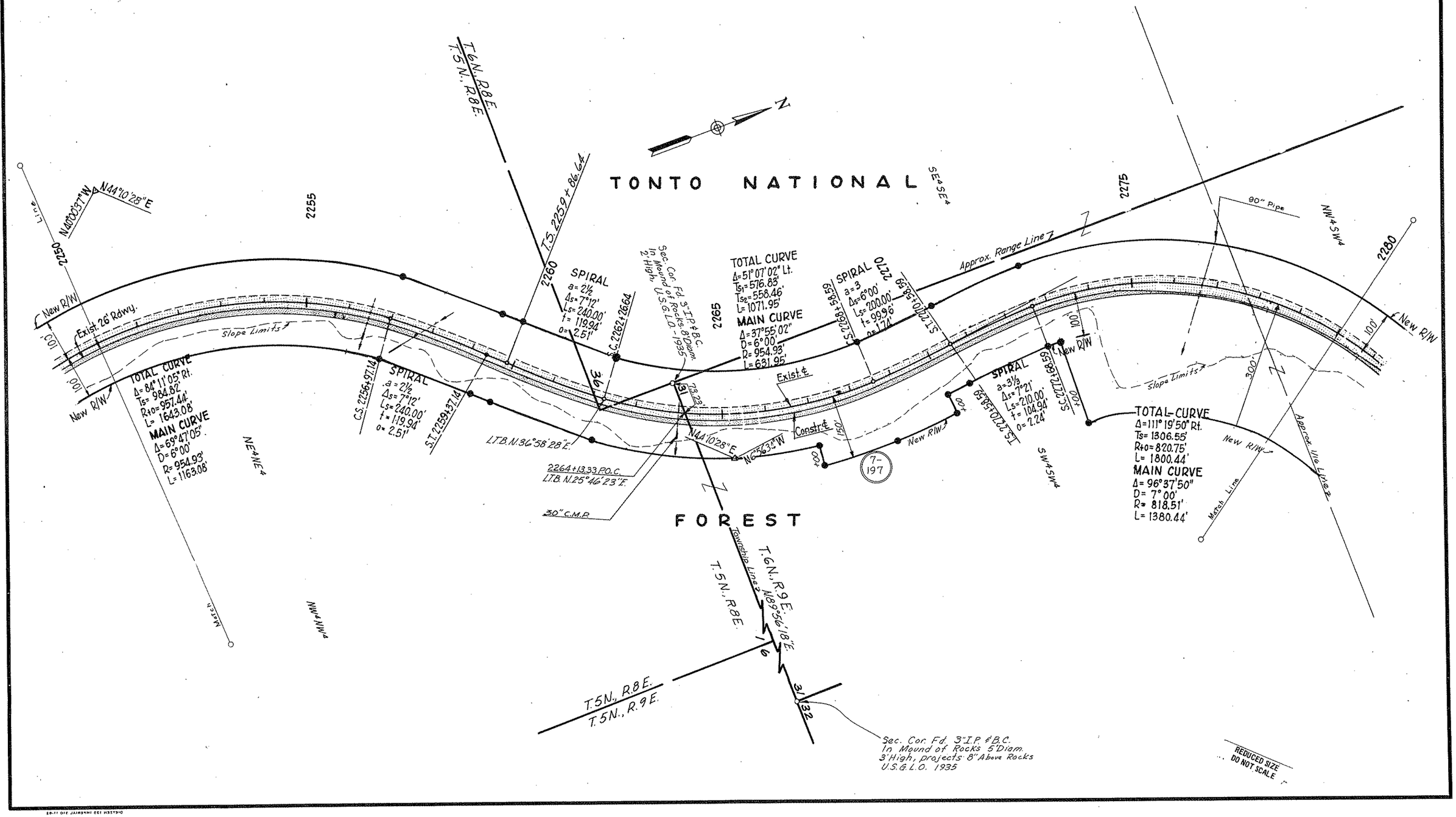

CHECKED BY. R.E. Fine

HARD COPY Photogrammetry

MESA-PAYSON HWY.
TOMBSTONE HILL-SUNFLOWER
MARICOPA COUNTY

Click here for SR 87 Index

REVISIONS			
C.O. No.	DATE	BY	DESCRIPTION

PROJECT NO.	F-053-1-802
DRAWING NO.	D-7-T-691
SHEET NO.	9 of 13
DRAWN BY	K. Moon
DATE COMP.	6-30-66
SCALE	1" = 100'

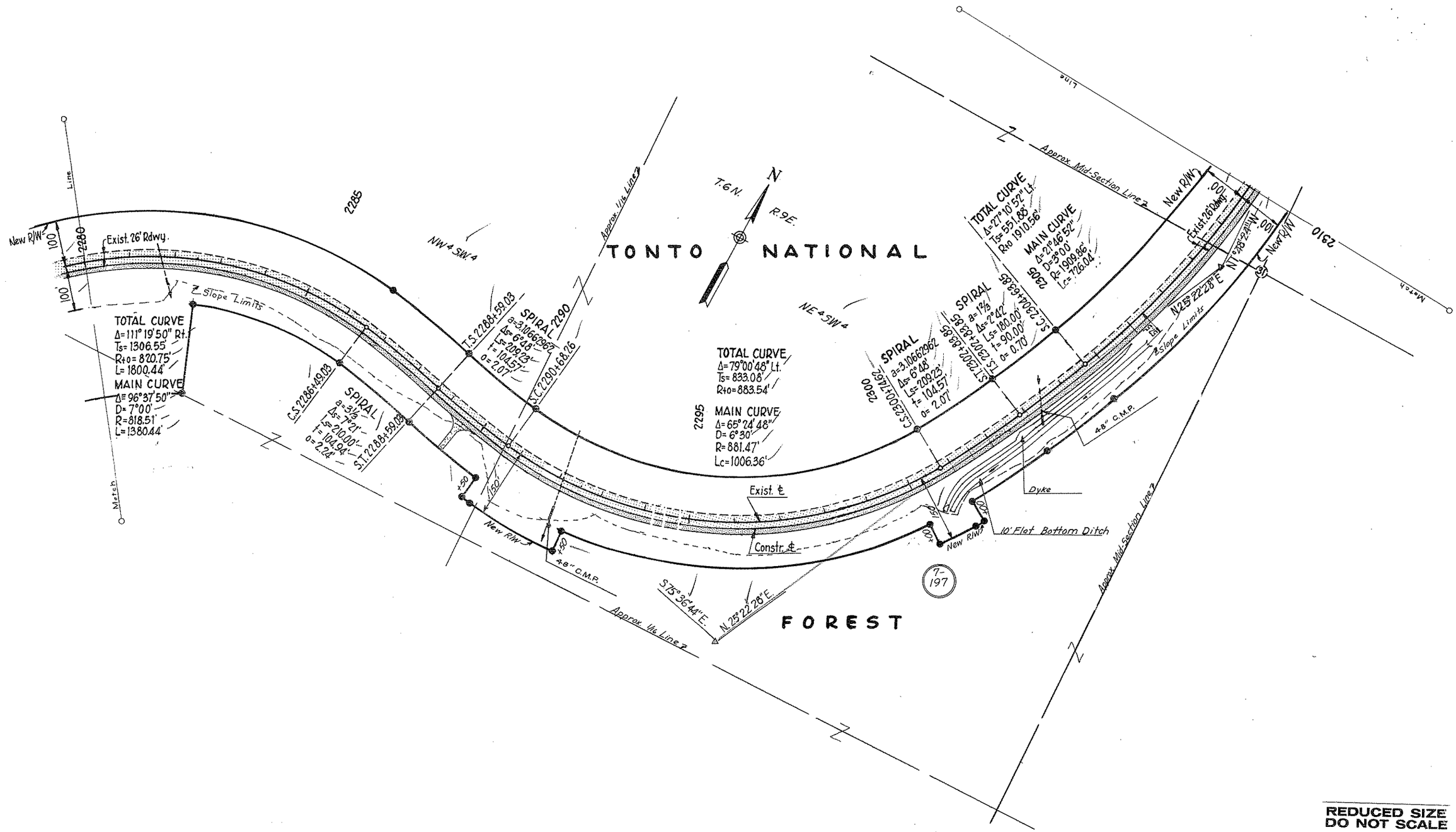

REDUCED SIZE
DO NOT SCALE

HARD COPY Photogrammetry
CHECKED BY

MESA-PAYSON HWY.
TOMBSTONE HILL-SUNFLOWER
MARICOPA COUNTY

Click here for SR 87 Index

REVISIONS				
C.O. No.	DATE	BY	DESCRIPTION	
				PROJECT NO. F-053-1-802
				DRAWING NO. D-7-T-691
				SHEET NO. 10 of 13
				DRAWN BY H. Moon
				DATE COMP. 6-30-66
				SCALE 1" = 100'

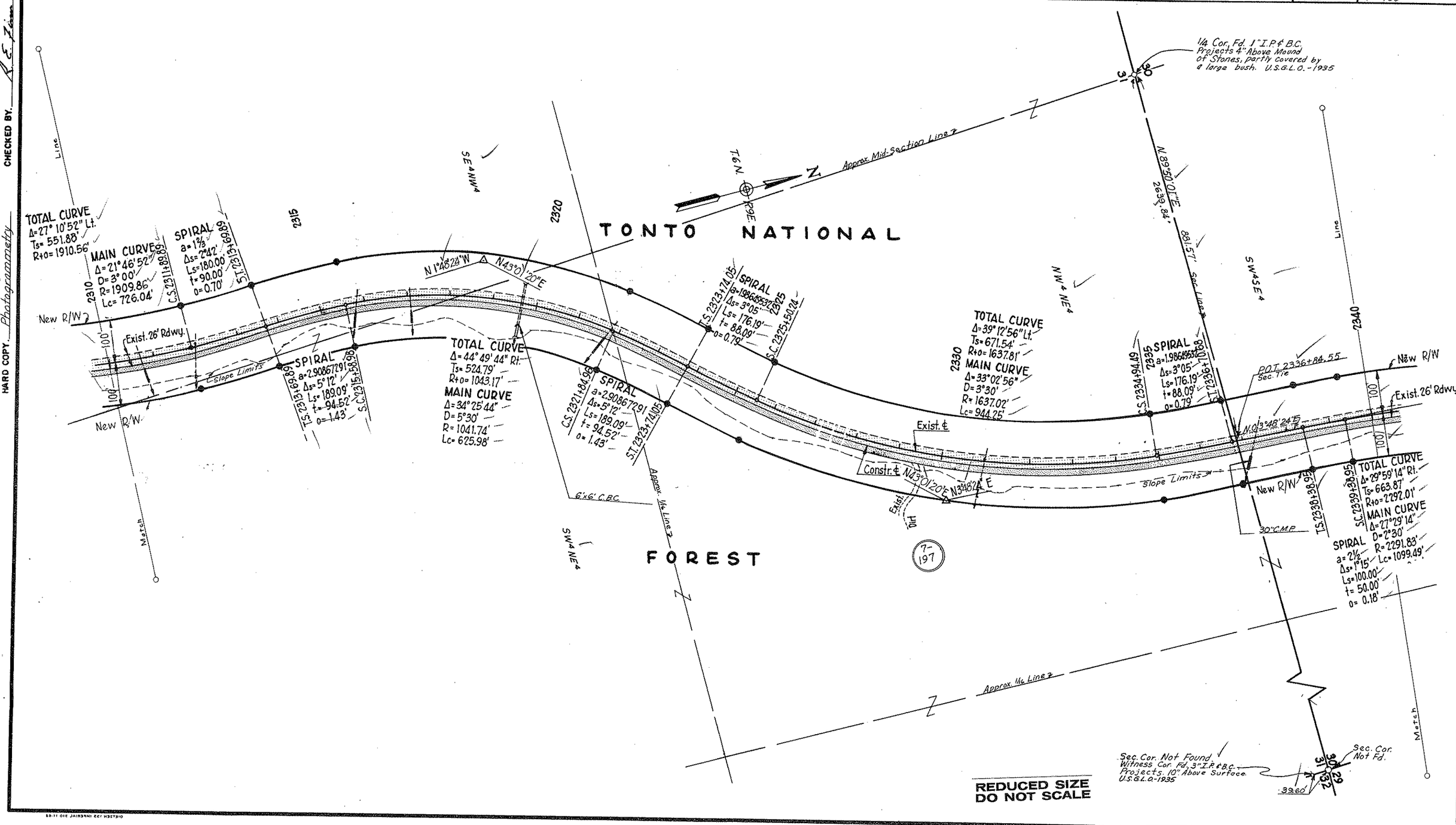

HARD COPY Photogrammetry CHECKED BY R. E. Zion

MESA-PAYSON HWY.
TOMBSTONE HILL-SUNFLOWER
MARICOPA COUNTY

Click here for SR 87 Index

REVISIONS					
C.O. No.	DATE	BY	DESCRIPTION	PROJECT NO.	F-053-1-802
				DRAWING NO.	D-7-T-691
				SHEET NO.	11 of 13
				DRAWN BY	K. Moon
				DATE COMP.	6-30-66
				SCALE	1"=100'

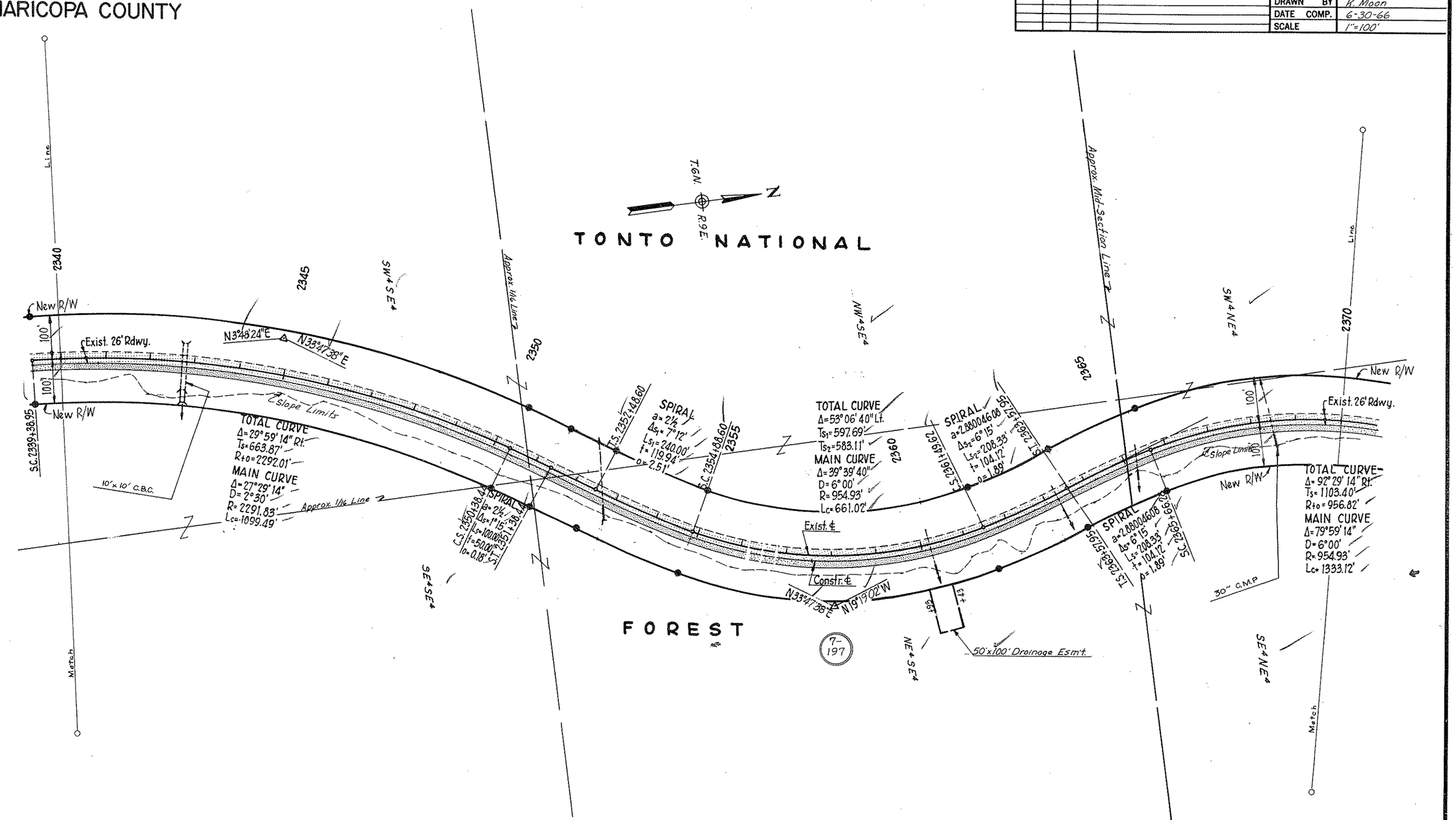

REDUCED SIZE
DO NOT SCALE

HARD COPY Photogrammetry CHECKED BY K. E. Fiore

MESA-PAYSON HWY.
TOMBSTONE HILL-SUNFLOWER
MARICOPA COUNTY

Click here for SR 87 Index

REVISIONS				
C.O. No.	DATE	BY	DESCRIPTION	
				PROJECT NO. F-053-1-802
				DRAWING NO. D-7-T-691
				SHEET NO. 12 of 13
				DRAWN BY K. Moon
				DATE COMP. 6-30-66
				SCALE 1"=100'

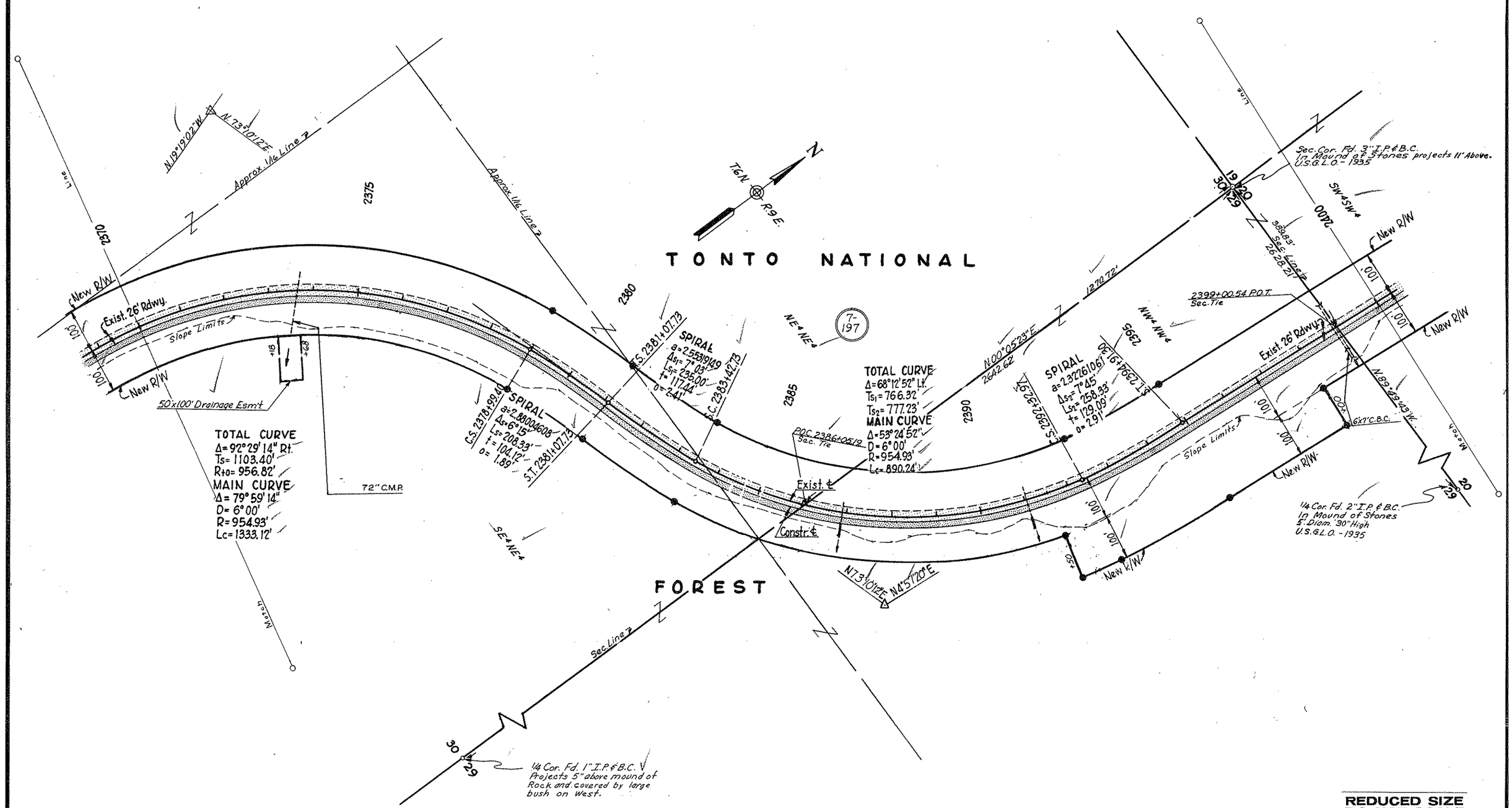

REDUCED SIZE
DO NOT SCALE

HARD COPY Photogrammetry CHECKED BY

MESA-PAYSON HWY.
TOMBSTONE HILL-SUNFLOWER
MARICOPA COUNTY

Click here for SR 87 Index
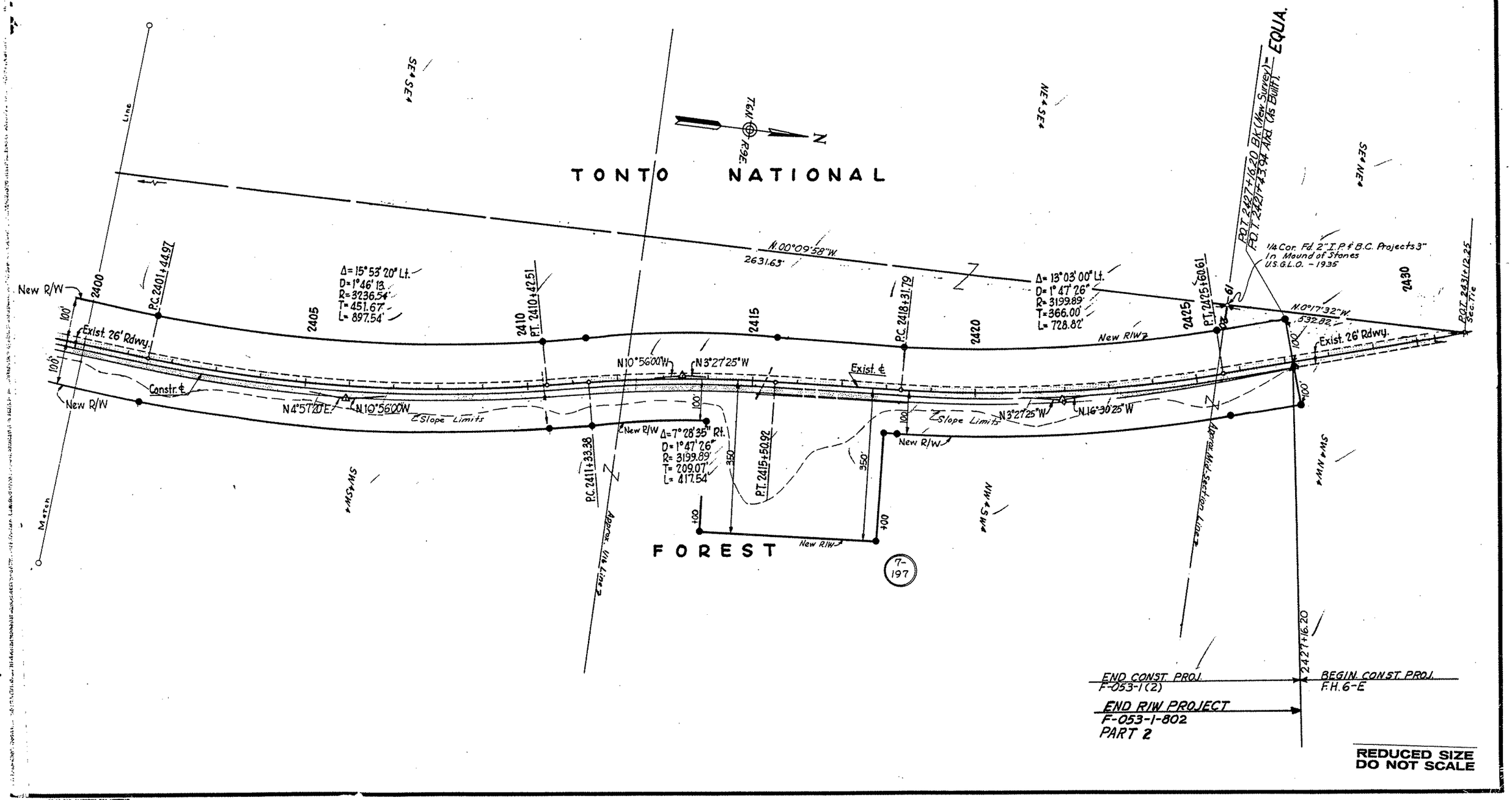
ISIONS		
DESCRIPTION	PROJECT NO.	F-053-1-802
	DRAWING NO.	D-7-T-691
	SHEET NO.	13 of 13
	DRAWN BY	K. Moon
	DATE COMP.	6-30-66
	SCALE	1"=100'