FED. ROAD DIVISION	STATE	PROJECT NUMBER	SHEET NUMBER	TOTAL SHEETS	FINALIZED PLANS
7	ARIZ.	F-053-1-704	1	6	

DRAWING NUMBER	D-7-T-718

FINALIZED

FINALIZED

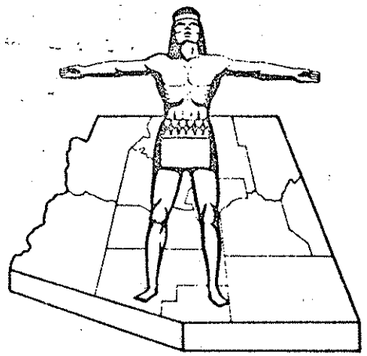

STATE OF ARIZONA
STATE HIGHWAY DEPARTMENT

RIGHT OF WAY PLAN OF THE
MESA-PAYSON
STATE HIGHWAY
PROJECT NO. F-053-1-704
MARICOPA
COUNTY

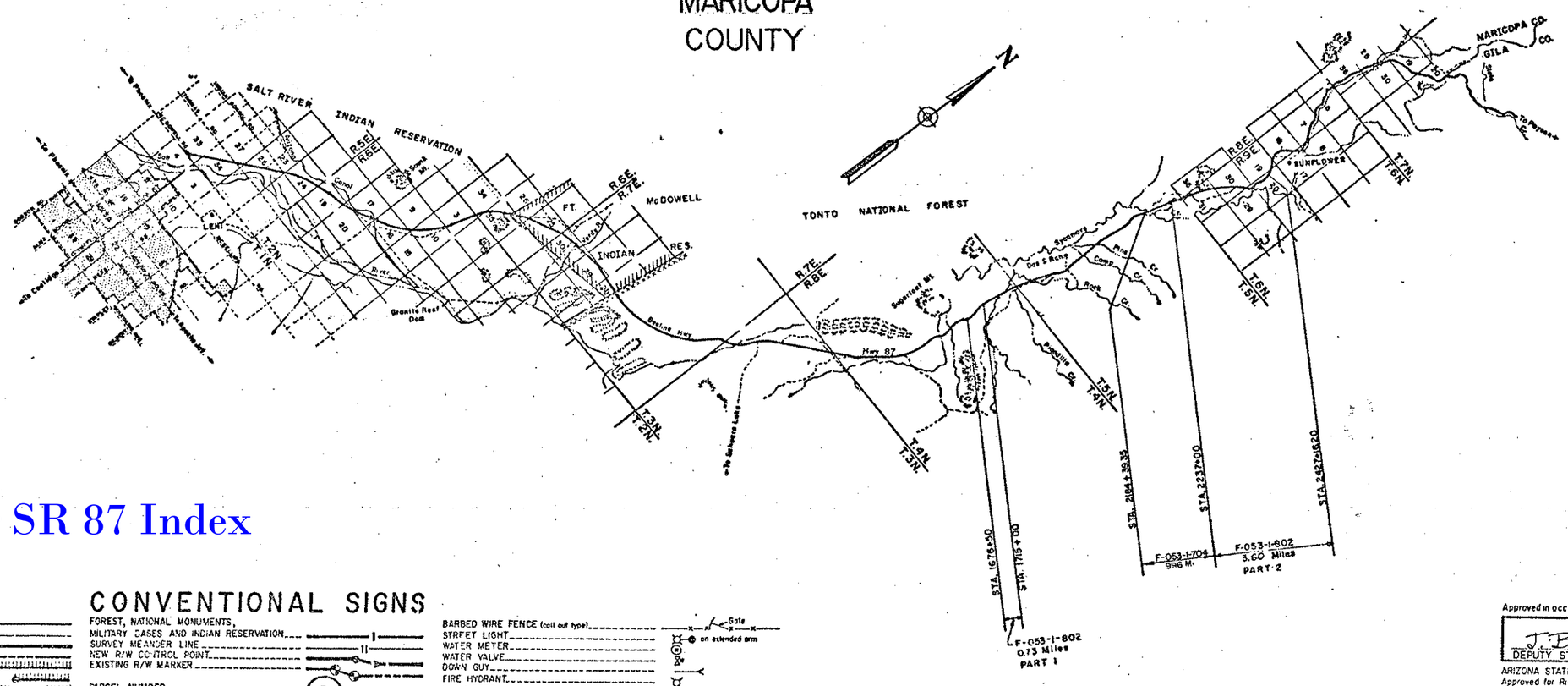

Click here for SR 87 Index

CONVENTIONAL SIGNS

HIGHWAY CENTER LINE (New) (Existing)
HIGHWAY R/W LINE (New) (Existing)
CONTROLLED ACCESS (Denied) (Open) (Existing)
R.R. R/W COMMON TO HIGHWAY R/W (Existing)
R.R. R/W LINE
TOWNSHIP AND RANGE LINE
SECTION LINE
1/4 LINE OR MID-SECTION LINE
1/16 LINE
PROPERTY LINE (not part of a Subdivision)
SUBDIVISION OR LOT LINE
ORIGINAL LOT LINE
STATE AND NATIONAL BOUNDARIES
COUNTY LINE
CITY LIMITS
LAND GRANTS BOUNDARIES

FOREST, NATIONAL MONUMENTS,
MILITARY BASES AND INDIAN RESERVATION
SURVEY MEANDER LINE
NEW R/W CONTROL POINT
EXISTING R/W MARKER
PARCEL NUMBER 7-001
RAILROAD TRACK
POWER LINE
POWER TRANSMISSION LINE
TELEPHONE LINE
COMBINATION TELEPHONE AND POWER LINE
UNDERGROUND TELEPHONE CABLE
WATER LINE
GAS LINE
SEWER LINE
STORM DRAIN
(Show size of line in alternate spaces)
CHAIN LINK FENCE

BARBED WIRE FENCE (call out type)
STREET LIGHT
WATER METER
WATER VALVE
DOWN GUY
FIRE HYDRANT
GAS METER
GAS VALVE
MANHOLE (existing)
ROAD (existing)
PROPERTY ANCHOR BARS
PROPERTY LIMITS ARROWS
CANAL, CHANNEL OR DITCH
BRIDGE
BOX CULVERTS
CATTLE GUARD
RIVER
PIPE CULVERTS (New) (Existing)
DYKE

Gate
on extended arm

Approved in accordance with Roadway Plans

J. B. Mertz 11-23-70
DEPUTY STATE ENGINEER DATE

ARIZONA STATE HIGHWAY COMMISSION
Approved for Right of Way Acquisition in accordance with Resolution Number 70-92 dated 11-20-70
Wm. N. Price State Highway Engineer

11-20-70
CHIEF DEPUTY STATE ENGINEER DATE

U. S. DEPARTMENT OF TRANSPORTATION
FEDERAL HIGHWAY ADMINISTRATION
BUREAU OF PUBLIC ROADS
Approved:

DIVISION ENGINEER DATE

MESA-PAYSON HIGHWAY
SYCAMORE CREEK SEC.
MARICOPA COUNTY

Click here for SR 87 Index

REVISIONS			
C.O. No	DATE	BY	DESCRIPTION
2935	4/28/71	JLL	Added Acquisition Record
4263	6-2-75	R.L.R.	"As Built" Finalization.

PROJECT NO.	F-055-1-104
DRAWING NO.	D-7-T-719
SHEET NO.	2 of 6
DRAWN BY	M. ROSS
DATE COMP.	11-13-70
SCALE	—

OWNERSHIP RECORD										ACQUISITION RECORD				
PARCEL NUMBER	OWNER	DESCRIPTION	TOTAL AREA	AREA REQUIRED GROSS INCLUDING EXISTING R/W	AREA REQUIRED NET EXCLUDING EXISTING R/W	EASEMENT AREA	REMAINDER LEFT	REMAINDER RIGHT	SHEET NUMBER	COMMISSION APPROVAL	TYPE & DATE OF INSTRUMENT	RECORDED DATE	RECORDED BOOK	RECORDED PAGE
7-1608	J.A. WHITNEY JR. et al	PT. N.E. 1/4 SEC. 11, PT. N.W. 1/4 SEC. 12; T.5N., R.8E.	120.7 Ac.		TEMP. CONSTR. EASE. ONLY				4	3/26/71	1/21/71 T.C.E.	4-26-71	8656	781-784
7-1609	U.S.A. TONTO NATIONAL FOREST	P.T. W. 1/2 SEC. 12; T.5N., R.8E.	UNKNOWN		4.2 Ac.				4, 5 & 6	3/26/71	Right Of Entry 3/4/71			
		P.T. W. 1/2 SEC. 1; T.5N., R.8E.	UNKNOWN		11.7 Ac.									

FINALIZED

CHECKED BY. [signature]

HARD COPY

MESA-PAYSON HIGHWAY
SYCAMORE CREEK SEC.
MARICOPA COUNTY

Click here for SR 87 Index

REVISIONS					
C.O. No.	DATE	BY	DESCRIPTION	PROJECT NO.	F-053-1-704
23309	12-21-70	R.L.R.	Changed Const. Proj. No.	DRAWING NO.	D-7-T-719
42639	6-2-75	R.L.R.	"As Built" Finalization.	SHEET NO.	3 of 6
				DRAWN BY	M. ROSS
				DATE COMP.	11-13-70
				SCALE	SEE BELOW

FINALIZED

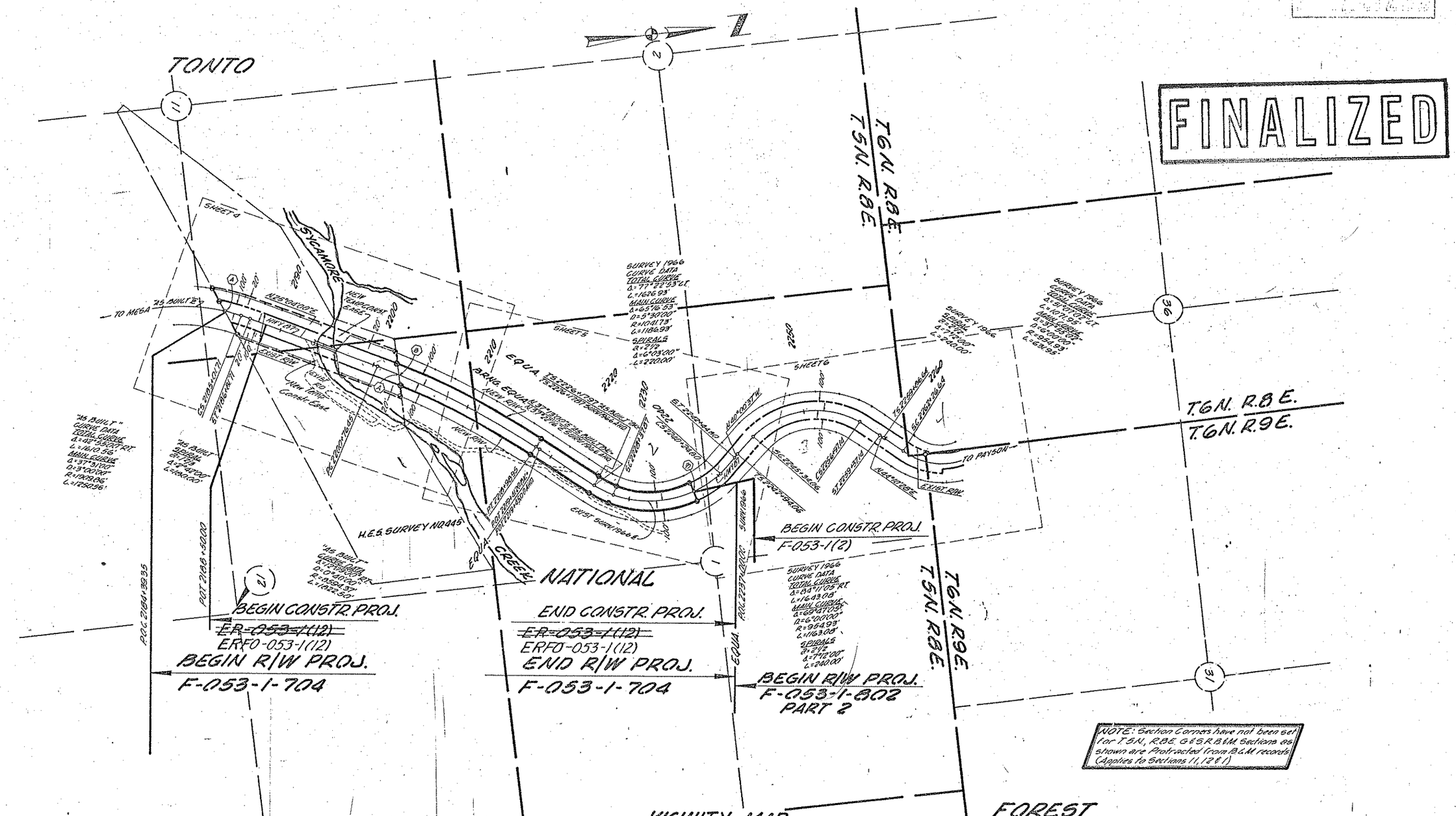

INDEX TO EXISTING R/W

INDEX	SUBDIVISION	SEC.	TWP.	R.	ACQ. FROM	TYPE	BOOK	PAGE	WIDTH	YEAR	HWY. NO.
A		11&12	5N.	8E.	BERNARD HUGHES	ESMT.	1453	437	200'	1954	F.H. ROUTE 6
B		12&1	5N.	8E.	TONTO NATIONAL FOREST	NO R/W OF RECORD					F.H. ROUTE 6

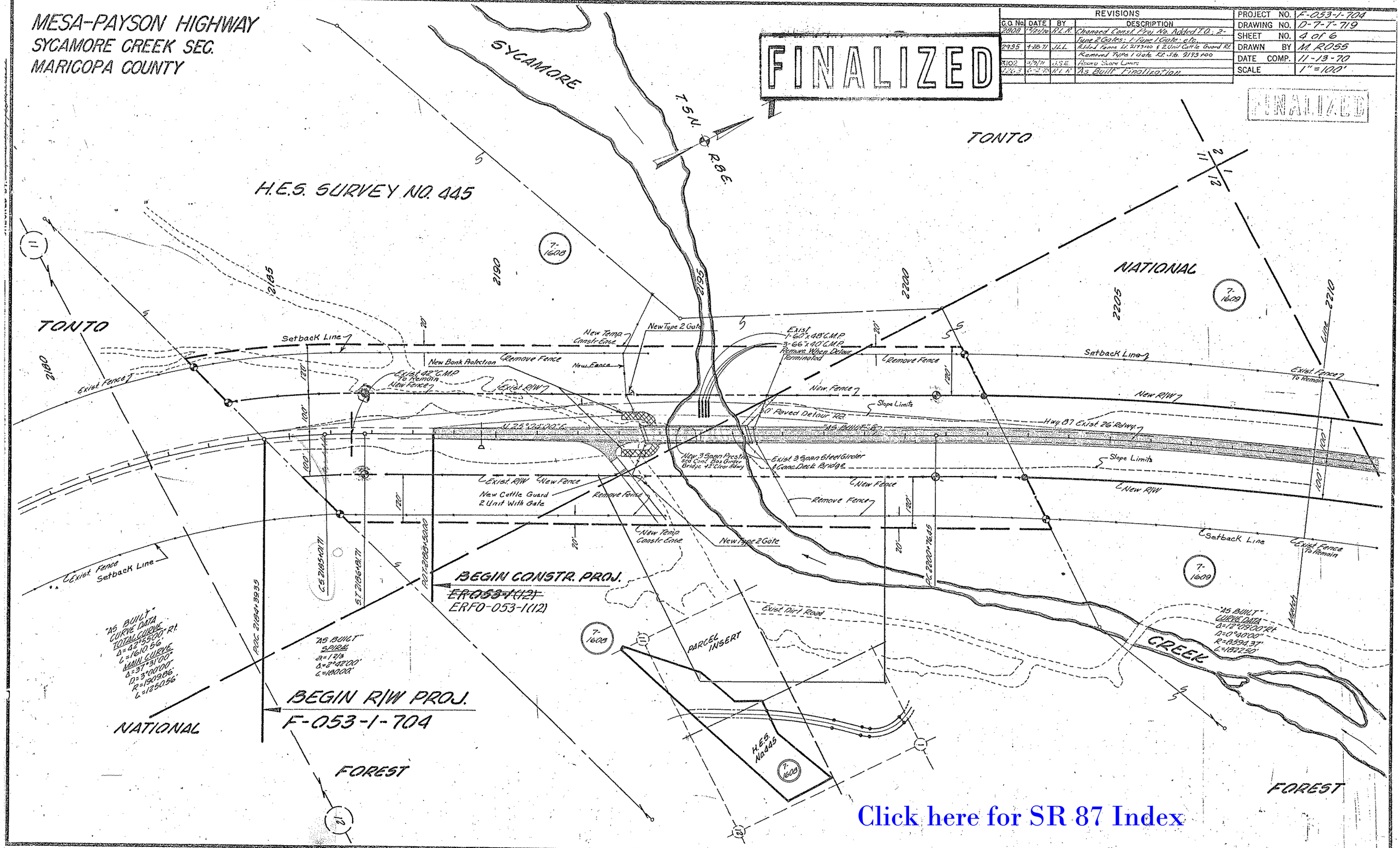
MESA-PAYSON HIGHWAY
SYCAMORE CREEK SEC.
MARICOPA COUNTY
FINALIZED
REVISIONS
C.O. No. | DATE | BY | DESCRIPTION
2808 | 12/21/70 | R.L.R. | Changed Const. Proj. No. Added T.O.; 2-Type 2 Gates; 1-Type 1 Gate; etc.
2935 | 4-28-71 | J.L.L. | Added Fence Lt. 2143+00 & 2 Unit Cattle Guard Rt. Removed Type 1 Gate Rt. Sta. 2143+00
3102 | 4/9/71 | J.S.E. | Added Slope Limits
4263 | 6-2-70 | R.L.R. | "As Built" Finalization
PROJECT NO. F-053-1-704
DRAWING NO. D-7-T-719
SHEET NO. 4 of 6
DRAWN BY M. ROSS
DATE COMP. 11-13-70
SCALE 1"=100'
FINALIZED
SYCAMORE
T.5N.
R.8E.
TONTO
H.E.S. SURVEY NO. 445
NATIONAL
TONTO
Setback Line
New Bank Protection
Remove Fence
New Temp. Constr. Ease
New Type 2 Gate
Exist. 1-60"x48' C.M.P.
3-66"x40' C.M.P.
Remove When Detour Terminated
Exist. 42" C.M.P. To Remain
New Fence
Exist. R/W
Slope Limits
30' Paved Detour Rd.
"AS BUILT" Rd.
Hwy. 87 Exist. 26' Rdwy.
New 3 Span Prestressed Conc. Box Girder Bridge 42' Clear Rdwy.
Exist. 3 Span Steel Girder & Conc. Deck Bridge
New Cattle Guard 2 Unit With Gate
New R/W
Exist. Fence To Remain
Exist. Dirt Road
PARCEL INSERT
BEGIN CONSTR. PROJ.
~~ER-053-1(12)~~
ERFO-053-1(12)
BEGIN R/W PROJ.
F-053-1-704
"AS BUILT" CURVE DATA
TOTAL CURVE
Δ=42°55'00" Rt.
L=1610.56'
MAIN CURVE
Δ=37°31'00"
D=3°00'00"
R=1909.86'
L=1250.56'
"AS BUILT" SPIRAL
a=1 2/3
Δ=2°42'00"
L=180.00'
"AS BUILT" CURVE DATA
Δ=12°09'00" Rt.
D=0°40'00"
R=8594.37'
L=1822.50'
CREEK
FOREST
FOREST
Match
Line 2210
Click here for SR 87 Index

MESA-PAYSON HIGHWAY
SYCAMORE CREEK SEC.
MARICOPA COUNTY

Click here for SR 87 Index

FINALIZED

REVISIONS					
C.O. No.	DATE	BY	DESCRIPTION	PROJECT NO.	F-053-1-704
2808	12-21-70	R.L.R.	Changed Const. Proj. No. Added Ext. Lt. & Rt. To Exist 6x7 Box Culv. at 2218+60±.	DRAWING NO.	D-7-T-719
2935	4-28-71	J.L.L.	Added & Removed Fence Lt. & Rt. Sta. 2218+60±	SHEET NO.	5 of 6
3102	11/9/71	J.S.E.	Added Slope Limits	DRAWN BY	M. ROSS
4263	6-2-75	R.L.R.	"As Built" Finalization.	DATE COMP.	11-13-70
				SCALE	1"=100'

FINALIZED

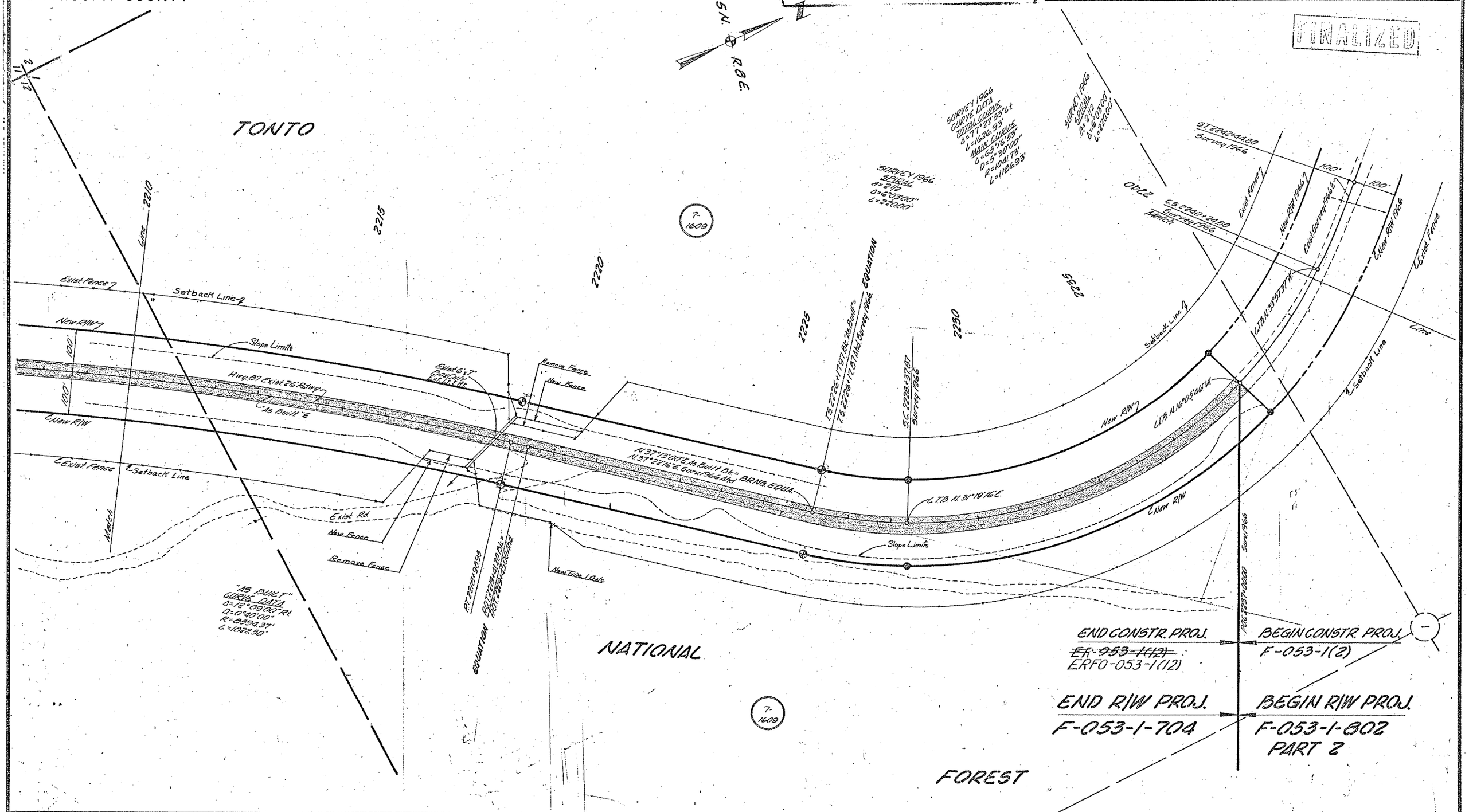

MESA-PAYSON HIGHWAY
SYCAMORE CREEK SEC.
MARICOPA COUNTY

Click here for SR 87 Index

REVISIONS				
C.O. No.	DATE	BY	DESCRIPTION	
4263	4-7-75	R.L.R.	"As Built" Finalization.	

PROJECT NO.	F-053-1-704
DRAWING NO.	D-7-T-719
SHEET NO.	6 of 6
DRAWN BY	M. ROSS
DATE COMP.	11-13-70
SCALE	1"=100'

FINALIZED
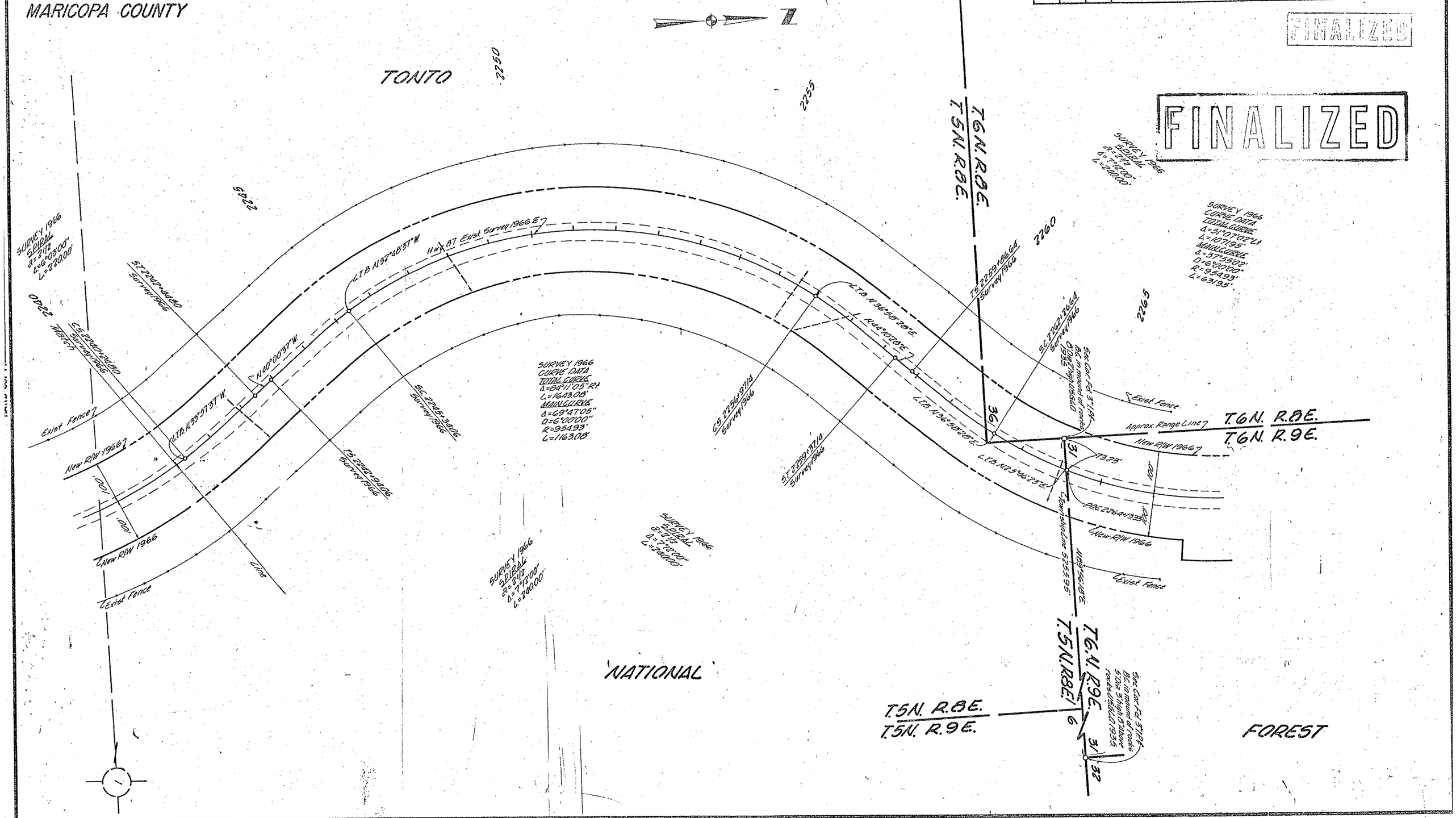
FINALIZED