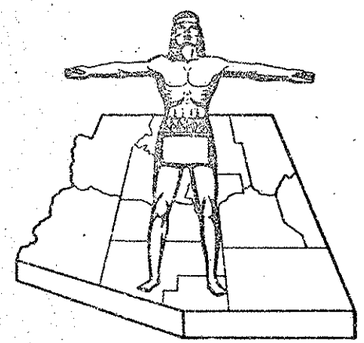

Click here for SR 87 Index

PRELIMINARY PRINT
FOR ENGINEERING USE ONLY
SUBJECT TO DESIGN CHANGES, ADDITIONS, ALTERATIONS & CORRECTIONS
DATE 12-3-93 BY [signature]

STATE OF ARIZONA
STATE HIGHWAY DEPARTMENT

RIGHT OF WAY PLAN OF THE
MESA — PAYSON
STATE HIGHWAY
PROJECT NO. F-053-1-701
MARICOPA
COUNTY

C.O. No.	DATE	BY	DESCRIPTION
5754	1-28-82	PJM	Finalized, Parcel F-196 Deleted this C.O.

FED. ROAD DIV. NO.	STATE	PROJECT NO.	SHEET NO.	TOTAL SHEETS
7	ARIZ.	F-053-1-701	1	4

RIGHT OF WAY MAP NO. D-7-T-890

ALIGNMENT, RIGHT OF WAY, APPROVED IN ACCORDANCE WITH HIGHWAY PLANS. SHEET 1 THRU 4
DATE [illegible] ASSISTANT STATE ENGR.
APPROVED IN ACCORDANCE WITH RESOLUTION DATED: JUNE 20, 1966, MINUTES OF THE ARIZONA HIGHWAY COMMISION RES. NO. 66-50

A.F.E. NO. 87390

Note:
This Project is Superseded by Project ER-053-1(16)

RW/PLANS FILE SET

PRINTED
FEB 11 1982
R/W PLANS
PHOENIX, ARIZONA

FINALIZED

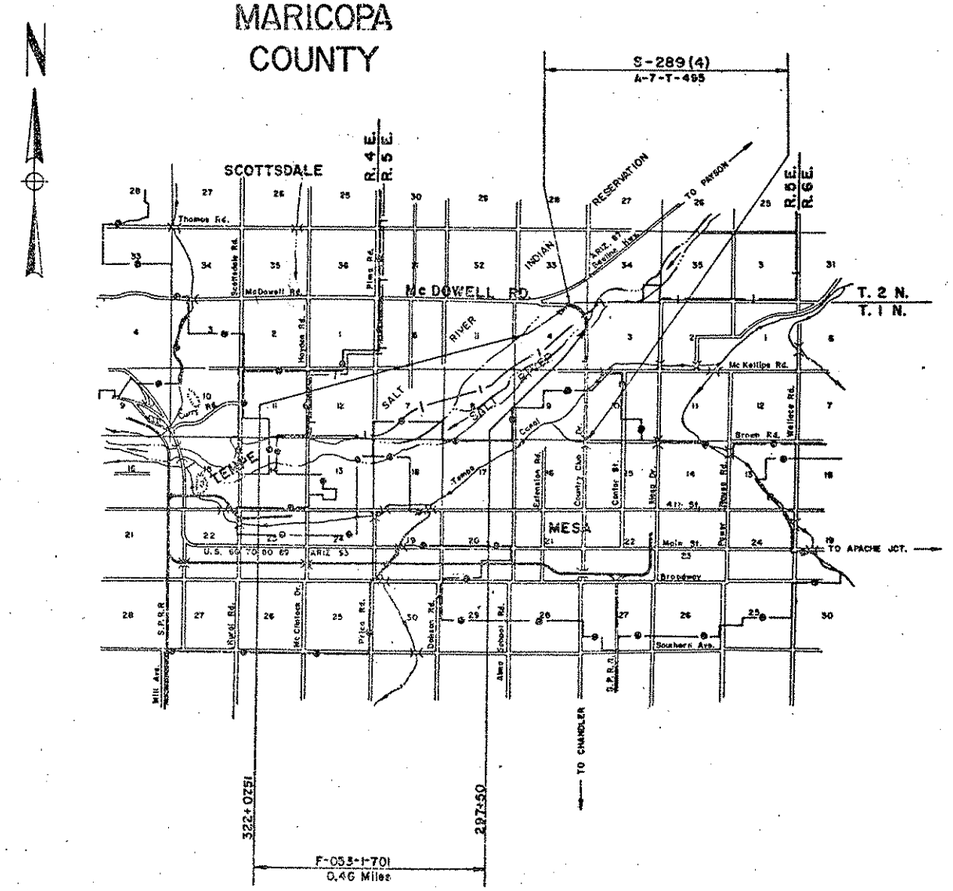

CONVENTIONAL SIGNS

HIGHWAY CENTER LINE (New) (Existing)
HIGHWAY R/W LINE (New) (Existing)
CONTROLLED ACCESS (Denied) (open) (Existing)
R.R. R/W COMMON to HIGHWAY R/W (Existing)
R.R. R/W LINE
TOWNSHIP and RANGE LINE
SECTION LINE
1/4 LINE or MID. SEC. LINE
1/16 LINE
PROPERTY LINE (not part of a Subdivision)
SUBDIVISION or LOT LINE
ORIGINAL LOT LINE
STATE and NATIONAL BOUNDARIES
COUNTY LINE
CITY LIMITS
LAND GRANTS BOUNDARIES
FOREST, NATIONAL MONUMENTS, MILITARY BASES and INDIAN RESERVATION
SURVEY MEANDER LINE
NEW R/W CONTROL POINT
EXISTING R/W CONTROL POINTS
EXISTING R/W MARKER
PARCEL NUMBER 7-001

RAILROAD TRACK
POWER LINE
POWER TRANSMISSION LINE
TELEPHONE LINE
COMBINATION TELEPHONE & POWER LINE
UNDERGROUND TELEPHONE CABLE
WATER LINE
GAS LINE (Show size of line in alternate symbols)
SEWER LINE
STORM DRAIN
CHAIN LINK FENCE
BARBED WIRE FENCE (call out type)
STREET LIGHT on ext. area
WATER METER
WATER VALVE
FIRE HYDRANT
GAS METER
GAS VALVE
DOWN GUY
MANHOLE (existing)
ROAD (existing)
PROPERTY ANCHOR BARS
PROPERTY LIMITS ARROWS
TRAFFIC FLOW ARROWS
CANAL, CHANNEL or DITCH
BRIDGE
BOX CULVERTS
CATTLE GUARD
RIVER

ARIZONA HIGHWAY COMMISSION
APPROVED FOR RIGHT-OF-WAY ACQUISITION
STATE HIGHWAY ENGINEER
[signature] Deputy State Engineer Date

DEPARTMENT OF COMMERCE
BUREAU OF PUBLIC ROADS
APPROVED:
DIVISION ENGINEER DATE

MESA—PAYSON HIGHWAY
SALT RIVER CROSSING
MARICOPA COUNTY

Click here for SR 87 Index

REVISIONS					
C.O. No	DATE	BY	DESCRIPTION	PROJECT NO.	F-053-1-701
1182	7-1-66	KM	changed Access on 7-195	DRAWING NO.	D-7-T-690
1196	7-25-66	KM	changed Access on 7-195, 7-196	SHEET NO.	2 of 4
5934	1-28-82	RJM	Finalized, Parcel 7-196 Deleted this C.O.	DRAWN BY	K. Moon
				DATE COMP.	May 17, 1966
				SCALE	

OWNERSHIP RECORD										ACQUISITION RECORD				
PARCEL NUMBER	OWNER	DESCRIPTION	TOTAL AREA	AREA REQUIRED GROSS INCLUDING EXISTING R/W	AREA REQUIRED NET EXCLUDING EXISTING R/W	EASEMENT AREA	REMAINDER LEFT	REMAINDER RIGHT	SHEET NUMBER	COMMISSION APPROVAL	TYPE & DATE OF INSTRUMENT	RECORDED DATE	RECORDED BOOK	RECORDED PAGE
* 7-195	U.S.A. (B.L.M.)	A Part N.E.¼ Sec.4, N.W.¼ Sec.3 T.1N.R.5E.	Unknown	~~9.5 Acs.~~ 6.1 Acs.	~~5.5 Acs.~~ 3.2 Acs.				3	9-2-66	R/W Grant 8-16-66	9-20-66	6227	181-3
~~7-196~~	~~Salt River Indian Reservation Tribal Lands~~	~~A Part N.E.¼ Sec.4 T.1N.R.5E.~~	~~Unknown~~	~~7.6 Acs. 1.0 Acs.~~	~~5.2 Acs. 1.5 Acs.~~				~~3~~		Deleted	1-28-82		

*See Parcel No. 7-2972, Project No. ER-053-1(16) for complete Grant from B.L.M.

Note:
This Project is Superseded by Project ER-053-1(16).

FINALIZED

CHECKED BY _____

HARD COPY _____

Reproduced from Original which was damaged in Reproduction

REDUCED SIZE DO NOT SCALE

MESA - PAYSON HIGHWAY
SALT RIVER CROSSING
MARICOPA COUNTY

Click here for SR 87 Index

REVISIONS				
C.O. No.	DATE	BY	DESCRIPTION	
1188	7-1-66	W.M.	Added New Res. Body from 21.88 Plat	
1126	7-6-66	K.M.	Removed G.L.O. Bndy.	
59954	1-28-82	PJM	Finalized, Parcel 7-196 Deleted this C.O.	

PROJECT NO.	F-053-1-701
DRAWING NO.	D-7-T-690
SHEET NO.	3 of 4
DRAWN BY	K Moor.
DATE COMP.	May 17, 1966
SCALE	See Below

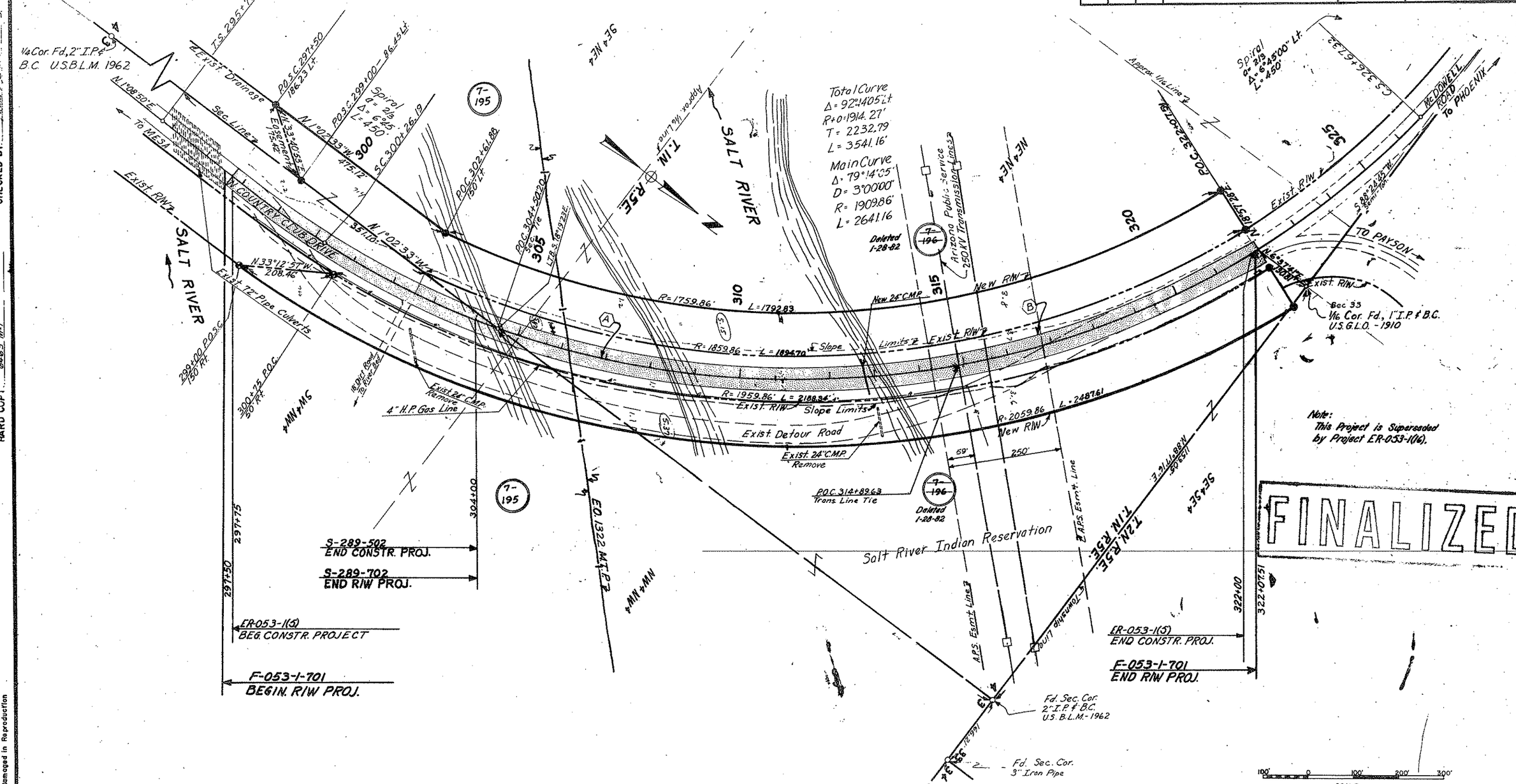

INDEX TO EXISTING R W

Index	Subdivision	Sec.	Twp.	R.	Acq. From	Type	Book	Page	Width	Year	Parcel No.
(A)	Pt NE 4 Sec. 4 & NW 4 Sec. 3	3 & 4	1 N.	5 E	U.S.A. (B.L.M.)	Grant	AR-01723		100'	1951	County Hwy.
(B)	Pt NE 4 NE 4	4	1 N	5 E	Salt River Indian Reservation	Grant	Resolution SR49		100'	1951	County Hwy.

Reproduced : from Original which was damaged in Reproduction

MESA – PAYSON HIGHWAY
SALT RIVER CROSSING
MARICOPA COUNTY

Click here for SR 87 Index

FINALIZED

Note:
This Project is Superseded
by Project ER-053-1(16)

REVISIONS				
C.O. No.	DATE	BY	DESCRIPTION	
1188	7-1-66	K.H.	Added New Res. Bndry. From R.O.R. Plat	PROJECT NO. F-053-1-701
1196	7-6-66	K.H.	Removed C.L.O. Bndry.	DRAWING NO. D-7-T-690
5954	1-20-82	PJM	Finalized, Parcel 7-195 Deleted this C.O.	SHEET NO. 4 of 4
				DRAWN BY K. Moon
				DATE COMP. May 17, 1966
				SCALE 1" = 500'

CHECKED BY Gene L. Leach 5-27-82

HARD COPY 6463 M1

Section
Subdivision
Township
Range County
NORTH
WEST EAST
SCALE 1" =
Plat Drawn By:
Access rights required shown thus:

ARIZONA HIGHWAY DEPARTMENT
RIGHT OF WAY SECTION

Serial No.
Interstate Highway
Project No.

ENGINEER'S STATEMENT

states he is by occupation a employed by the Arizona State Highway Department, and the records of the Arizona Highway Department show the survey of the HIGHWAY RIGHT OF WAY AND CONTROL OF ACCESS as described and shown on this map; that the survey of said works was made commencing on the day of, 19; and ending on the day of, 19, and that such survey is accurately represented upon this map.

Date:
DEPUTY STATE ENGINEER

APPLICANT'S CERTIFICATE

This is to certify that who subscribed the statement hereon is the person employed by the undersigned applicant to prepare this map, which has been adopted by the applicant as the Final location of the right of way thereby shown; and that this map is filed as a part of the complete application, and in order that the applicant may obtain the benefits of Sec. 317 Federal Aid Highway Act, of Aug. 27, 1958 (72 Stat. 885; 23 U.S.C. 317); and I further certify that the right of way herein described shall include any and all abutter's access rights, appurtenant and incident to the remaining public land, in and to said right of way,

ARIZONA HIGHWAY DEPT.

Date: By
STATE HIGHWAY ENGINEER

Ref: Parcel No.

Section
Subdivision
Township
Range County
NORTH
WEST EAST
SCALE 1" =
Plat Drawn By:
Access rights required shown thus:

ARIZONA HIGHWAY DEPARTMENT
RIGHT OF WAY SECTION

Serial No.
Interstate Highway
Project No.

ENGINEER'S STATEMENT

states he is by occupation a employed by the Arizona State Highway Department, and the records of the Arizona Highway Department show the survey of the HIGHWAY RIGHT OF WAY AND CONTROL OF ACCESS as described and shown on this map; that the survey of said works was made commencing on the day of, 19; and ending on the day of, 19, and that such survey is accurately represented upon this map.

Date:
DEPUTY STATE ENGINEER

APPLICANT'S CERTIFICATE

This is to certify that who subscribed the statement hereon is the person employed by the undersigned applicant to prepare this map, which has been adopted by the applicant as the Final location of the right of way thereby shown; and that this map is filed as a part of the complete application, and in order that the applicant may obtain the benefits of Sec. 317 Federal Aid Highway Act, of Aug. 27, 1958 (72 Stat. 885; 23 U.S.C. 317); and I further certify that the right of way herein described shall include any and all abutter's access rights, appurtenant and incident to the remaining public land, in and to said right of way,

ARIZONA HIGHWAY DEPT.

Date: By
STATE HIGHWAY ENGINEER

Ref: Parcel No.

Section
Subdivision
Township
Range County
NORTH
WEST EAST
SCALE 1" =
Plat Drawn By:
Access rights required shown thus:

ARIZONA HIGHWAY DEPARTMENT
RIGHT OF WAY SECTION

Serial No.
Interstate Highway
Project No.

ENGINEER'S STATEMENT

states he is by occupation a employed by the Arizona State Highway Department, and the records of the Arizona Highway Department show the survey of the HIGHWAY RIGHT OF WAY AND CONTROL OF ACCESS as described and shown on this map; that the survey of said works was made commencing on the day of, 19; and ending on the day of, 19, and that such survey is accurately represented upon this map.

Date:
DEPUTY STATE ENGINEER

APPLICANT'S CERTIFICATE

This is to certify that who subscribed the statement hereon is the person employed by the undersigned applicant to prepare this map, which has been adopted by the applicant as the Final location of the right of way thereby shown; and that this map is filed as a part of the complete application, and in order that the applicant may obtain the benefits of Sec. 317 Federal Aid Highway Act, of Aug. 27, 1958 (72 Stat. 885; 23 U.S.C. 317); and I further certify that the right of way herein described shall include any and all abutter's access rights, appurtenant and incident to the remaining public land, in and to said right of way,

ARIZONA HIGHWAY DEPT.

Date: By
STATE HIGHWAY ENGINEER

Ref: Parcel No.

Section 3, 4
Subdivision NE 4 Sec 4, NW 4 Sec 3
Lying S.E. of Indian Res. Boundary
Township T.1N.
Range R5 E. County MARICOPA

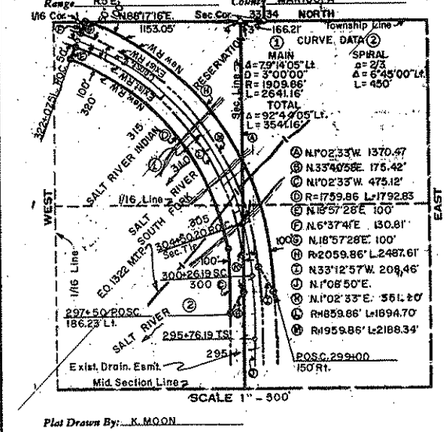

Plat Drawn By: K. MOON

ARIZONA HIGHWAY DEPARTMENT
RIGHT OF WAY SECTION

Serial No.
MESA–PAYSON HIGHWAY
Project No. F-053-1-701

ENGINEER'S STATEMENT

A.L. CHADWICK states he is by occupation a DEPUTY STATE ENGINEER employed by the Arizona State Highway Department, and the records of the Arizona Highway Department show the survey of the HIGHWAY RIGHT OF WAY as described and shown on this map; that the survey of said works was made commencing on the 17 day of AUGUST, 19 64; and ending on the 28 day of AUGUST, 19 64, and that such survey is accurately represented upon this map.

Date: 6-10-66
DEPUTY STATE ENGINEER

APPLICANT'S CERTIFICATE

This is to certify that A.L. CHADWICK who subscribed the statement hereon is the person employed by the undersigned applicant to prepare this map, which has been adopted by the applicant as the Final location of the right of way thereby shown; and that this map is filed as a part of the complete application, and in order that the applicant may obtain the benefits of Sec. 317 Federal Aid Highway Act, of Aug. 27, 1958 (72 Stat. 885; 23 U.S.C. 317); and I further certify that the right of way herein described Contains 3.2 Acs. of New R.W.

ARIZONA HIGHWAY DEPT.

Date: By
STATE HIGHWAY ENGINEER

Ref: D-7-T-690 Parcel No. 7-195

REDUCED SIZE
DO NOT SCALE